

Phase I Environmental Site Assessment

December 15, 2008

Lot J
1411 Warner Street
Baltimore, MD 21230

Prepared for:
Baltimore Development Corporation
36 South Charles Street, Suite 1600
Baltimore, MD 21201



Prepared by:
Environmental, Inc.
1311 Haubert Street
Baltimore, MD 21230

TABLE OF CONTENTS

1	INTRODUCTION	2
2	METHODS AND DETAILED SCOPE OF SERVICES	3
2.1	Site Reconnaissance	4
2.2	Records Review	4
2.2.1	Standard Environmental Record Sources	4
2.2.2	Physical Setting Source Records	5
2.2.3	Historic Use Records	5
2.3	Interviews	5
2.4	User Provided Information	6
2.5	Data Gaps	6
3	RESULTS	7
3.1	Site Reconnaissance	7
3.2	Records Review	8
3.2.1	Standard Environmental Record Sources	8
3.2.2	Physical Setting	11
3.2.3	Historic Use Records	12
4	FINDINGS, OPINIONS, AND CONCLUSIONS	19
5	REFERENCES	20
6	QUALIFICATIONS OF ENVIRONMENTAL PROFESSIONAL	21

List of Figures (Tab 1)

- Fig. 1 Site Diagram
- Fig. 2 Site Vicinity Map - USGS Topographical Map
- Fig. 3-10 Photographs

List of Attachments

- EDR Radius Map Report (Tab 2)
- Historical Sanborn Maps, Aerial Photographs and Topographic Maps (Tab 3)
- Historical Baltimore City Directory Listings (Tab 3)
- Record of Communication (Tab 4)
- Maryland Department of Assessments and Taxation Information (Tab 5)
- Commitment of Title Insurance Documents (Tab 5)




Site: Lot J
1411 Warner Street
Baltimore, Maryland 21230

Client: Baltimore Development Corporation
36 South Charles Street, Suite 1600
Baltimore, Maryland 21201

Site Reconnaissance Date: December 3, 2008

Report Date: December 15, 2008

Report Prepared by:


Katherine Christensen
Environmental Scientist

Environmental Professional:


Christie Pulvino
Project Manager

We declare that, to the best of our professional knowledge and belief, we meet the definition of Environmental Professional as defined in §312.10 of 40 CFR 312" and we have the specific qualifications based on education, training, and experience to assess a property of the nature, history, and setting of the subject property. We have developed and performed the all appropriate inquiries in conformance with the standards and practices set forth in 40 CFR Part 312.



1 INTRODUCTION

Arc Environmental, Inc. (Arc Environmental) conducted this Phase I Environmental Site Assessment (ESA) of the Lot J parking lot located at 1411 Warner Street, Baltimore, Maryland 21230 (Site) for the exclusive use and benefit of Baltimore Development Corporation (Client), their employees and affiliates, counsel and consultants related investment partners and lenders. No other party is permitted to rely on this Phase I ESA without written consent by the Client or Arc Environmental.

The Site is located in Baltimore City, south of the M&T Bank Stadium in a mainly industrial area. The Site is currently utilized as Lot J, a parking lot for the M&T Bank Stadium, and is approximately 3.77 acres in size. There are no structures present on the Site. The majority of the Site is an asphalt paved parking lot which is fenced on all but the northern side. Vegetation surrounds the parking lot on the southern and eastern portion of the Site. The Gywnns Falls Trail enters the Site in the southwestern portion and continues south, off-Site.

2 METHODS AND DETAILED SCOPE OF SERVICES

This Phase I ESA was conducted in conformance with the scope of work and limitations defined in our proposal dated November 25, 2008, and in general accordance with the American Society for Testing and Materials (ASTM) standard E1527-05, "Environmental Site Assessments: Phase I Environmental Site Assessment Process" (ASTM Standard) and the United States Environmental Protection Agency's All Appropriate Inquiries (AAI Rule) 40 CFR Part 312 dated November 1, 2005. The purpose of conducting this Phase I ESA was to conduct an environmental site assessment of a parcel of commercial real estate with respect to the range of contaminants within the scope of Comprehensive Environmental Response, Compensation and Liability Act (CERCLA) and petroleum products. As such, this report is intended to satisfy one of the requirements to qualify for the innocent landowner, contiguous property owner, or bona fide prospective purchaser limitations on CERCLA liability (hereinafter, the "landowner liability protections," or "LLPs"). This report satisfies "all appropriate inquiry into the previous ownership and uses of the property consistent with good commercial or customary practice." Controlled substances are not included within the scope of this standard.

This assessment was performed by an Environmental Professional (as defined in AAI Rule) and/or conducted under the supervision or responsible charge of an Environmental Professional.

The goal of the processes established by the ASTM Standard is to identify *recognized environmental conditions* (RECs), including *historical recognized environmental conditions* (HRECs). RECs are defined as the presence or likely presence of any hazardous substances or petroleum products on a property under conditions that indicate an existing release, a past release, or a material threat of a release of any hazardous substances or petroleum products into structures on the property or into the ground, groundwater, or surface water of the property. The term includes hazardous substances or petroleum products even under conditions in compliance with laws. The term is not intended to include *de minimis conditions* that generally do not present a threat to human health or the environment and that generally would not be the subject of an enforcement action if brought to the attention of appropriate governmental agencies.

HRECs are defined as a condition which in the past would have been considered a REC, but which may or may not be considered a REC currently. HRECs generally include a past release of any hazardous substances or petroleum products at a property that has been remediated, and such remediation has been accepted by the responsible regulatory agency. The determination of a HREC is influenced by the current impact of the HREC on the property.

The scope of this assessment does not address requirements of any state or local laws or of any federal laws other than the all appropriate inquiry provisions of the LLPs. Non-scope items that are beyond the scope of the ASTM E1527-05 practice and therefore were not addressed as part of this report include, but are not limited to: Asbestos-Containing Materials; Radon; Lead-Based Paint; Mold; Lead in Drinking Water; Wetlands; Regulatory Compliance; Cultural and Historic Resources; Industrial Hygiene; Health and Safety; Ecological Resources; Endangered Species; Indoor Air Quality; Biological Agents, and High Voltage Power Lines. This list is not intended to be all-inclusive and no implication is intended regarding the importance of inquiry into non-scope considerations.

2.1 Site Reconnaissance

On December 3, 2008, Ms. Katherine Christensen of Arc Environmental conducted a Site reconnaissance of the property. The objective of the Site reconnaissance is to obtain information indicating the likelihood of identifying RECs in connection with the Site. No visual or access limitations were present at the time of the Site reconnaissance; Arc Environmental was provided access to all interior and exterior areas of the building on Site.

During the Site reconnaissance, Ms. Christensen created a Site Diagram (Figure 1, Tab 1), which illustrates the Site boundaries, major Site improvements, on-Site and adjacent site-usage, major physical setting and any illustrative environmental conditions or RECs. Photographs of the Site, including significant features of the Site and surrounding property, are also provided under Tab 1.

2.2 Records Review

2.2.1 Standard Environmental Record Sources

The purpose of the Environmental Records Review is to obtain and review Federal, State, and Tribal records that will help identify RECs in connection with the Site. Ms. Christensen reviewed or requested the records listed below, which were obtained from Environmental Data Resources (EDR). A copy of the EDR report (2373173.2s) is attached to this report in Tab 2. The Results section of this report provides a detailed discussion of regulatory database review.

NPL:	Federal Superfund Sites (1.0 mile)
Delisted NPL	Federal Removed Superfund Sites (0.5 mile)
CERCLIS:	Federal Potential Superfund Sites (0.5 mile)
NFRAP:	Federal Sites with No Further Remedial Action Planned (0.5 mile)
CORRACTS:	Federal Corrective Action Report (1.0 mile)
RCRIS-TSD:	Federal Treatment, Storage and Disposal Sites (0.5 mile)
RCRIS- GEN:	Federal Hazardous Waste Generators (Site and Adjoining)
ERNS:	Federal Emergency Response System Database (Site)
ENG/INST Controls:	Federal Engineering/Institutional Controls Database (Site)
SHWS:	State Hazardous Waste Sites (1.0 mile)
State CERCLIS:	State Potential Hazardous Waste Sites (0.5 mile)
LANDFILL:	State Solid Waste Landfills (0.5 mile)
UST:	State Underground Storage Tank Registry (Site and Adjoining)
LUST:	State Leaking Underground Storage Tank Sites (0.5 mile)
Brownfields/VCP:	State/Federal Brownfields and Voluntary Cleanup Sites (0.5 mile)

Environmental records identified within the search radius are listed in the Results section of the report. Other environmental records are included as part of the EDR report in addition to the ASTM standard records listed above. These and other non-scope records may be reviewed at the discretion of the Environmental Professional on behalf of the Client. Results, conclusions and opinions regarding non-scope environmental records will be addressed to the Client verbally or under separate cover. In addition, EDR provides a list of non-geocoded (i.e., due to incomplete/incorrect address information) properties

that are potentially in the Site vicinity. Arc Environmental reviewed this list of properties to determine if such properties were within the specified search distances, based on cross-referencing surrounding addresses and/or facility names.

The regulatory databases are updated by EDR and the appropriate regulatory agencies on a periodic basis. The specific updates are provided in the EDR report.

2.2.2 Physical Setting Source Records

Ms. Christensen reviewed the United States Geological Survey (USGS) 7.5-Minute Quadrangle topographic map (Figure 2, Tab 1) and available geologic and hydrogeologic information for the Site vicinity. Information obtained from these reviews and visual observations from the Site reconnaissance are used to help discuss identified RECs in the Findings, Opinions and Conclusions section of this report.

2.2.3 Historic Use Records

The objective of historical research is to develop a history of the previous uses of the Site, starting from current use back to the origin of development. This research is used to help identify the likelihood of past uses that may have led to RECs in connection with the Site. The following historical research was conducted by Ms. Christensen:

- Historical Sanborn Fire Insurance Maps of the Site and adjacent properties were provided by EDR and reviewed for the following years: 1890, 1901, 1914, 1950, 1952 and 1973. Copies of each map are attached to this report (Tab 3).
- Historical aerial photographs of the area were provided by EDR and reviewed for the following years: 1957, 1964, 1971, 1981, 1988 and 2005. Copies of each photograph are attached to this report (Tab 3).
- Historical topographical maps of the Site were provided by EDR and reviewed for the following years: 1899, 1904, 1908, 1946, 1953, 1966 and 1974. Copies of each map are attached to this report (Tab 3).
- A Baltimore city directory search was provided by EDR. The results of the directory search are attached to this report (Tab 3).

Identified environmental concerns and any RECs are listed in the Results section of the report and discussed in detail in the Findings, Conclusions, and Opinions section of the report.

2.3 Interviews

On December 10, 2008, in conjunction with this Phase I ESA, Ms. Christensen of Arc Environmental conducted an interview with Ms. Jeanette Partlow, Managing Member of Six GS, LLC, the property owner. The purpose of the interview is to augment and fill in any data gaps associated with the other required research (e.g. Site reconnaissance, environmental records review and historical research). The results of the interview are included with this report as a Record of Communication in Tab 4.



2.4 User Provided Information

The ASTM Standard E1527-05 defines several responsibilities for the user/Client in order to assist the environmental professional identify RECs in connection with the property. The following information was requested by Arc Environmental of the user/Client to assist in preparing this report:

- Title/Environmental Lien Search
- Fair Market Value Price

The Client provided Arc Environmental with commitment of title insurance documents for the Site. Arc Environmental reviewed the documents and any pertinent information is incorporated into the appropriate sections of the report. Copies of the commitment for title insurance documents are attached to this report (Tab 5). As of the date of this submission, Arc Environmental has received no information regarding the Fair Market Value Price.

2.5 Data Gaps

As defined by ASTM Standard E1527-05, a data gap is a lack of or inability to obtain information required by the practice, despite good faith efforts by the environmental professional. Data gaps can be significant or insignificant based on the manner in which they occur. A data gap is only significant if other information and/or professional experience raises a reasonable concern involving the data gap, which would then warrant comment. After a review of the obtained historical information, no data gaps were identified.

3 RESULTS

3.1 Site Reconnaissance

This section provides a detailed discussion of the Site reconnaissance information as required to be obtained by ASTM.

Use of the Site: The Site is currently utilized as Lot J, a parking lot for the M&T Bank Stadium.

Uses of Adjoining Properties: To the north, beyond Stockholm Street, are railroad tracks, beyond which is Ostend Street and the M&T Bank Stadium. East of the Site is Baltimore Barcs. West of the Site is the Second Chance Warehouse Corporate Offices, Warehouse Numbers 1, 3, and 5, and Art by Cleatress. Southwest of the Site is the Alluvion Street dock beyond which is the Second Chance Warehouse Number 4, and south of the Site is the Middle Branch of the Patapsco River.

Use of Surrounding Area: The immediate surrounding area consists of mainly industrial properties.

Structures/Improvements on Site: There are no structures present on the Site. The majority of the Site is an asphalt paved parking lot which is fenced on all but the northern side. Vegetation surrounds the parking lot on the southern and eastern portion of the Site. The Gywnns Falls Trail enters the Site in the southwestern portion and continues south, off-Site, across a pedestrian bridge over the Middle Branch of the Patapsco River.

Roads: The Site is bordered by Stockholm Street to the north and Warner Street to the west.

Heating/Cooling: No heating or cooling systems are utilized at the Site.

Potable Water Supply: Potable water is not utilized at the Site.

Sewage Disposal System: Sewage disposal is not utilized at the Site, however eight portable restrooms were observed on Site; seven in the northwestern portion of the parking lot and one in the southern portion of the parking lot.

Drains and Sumps: No drains were observed at the time of the Site reconnaissance.

Pools of Liquid: No pools of liquid were observed at the time of the Site reconnaissance.

Wells: No potable or groundwater monitoring wells were observed at the time of the Site reconnaissance.

Septic Systems: No septic systems were observed at the time of the Site reconnaissance.

Stains or Corrosion: No stains or corrosion were observed at the time of the Site reconnaissance.

Odors: No unusual odors were observed at the Site during our inspection.

Stained Soil or Pavement: No stained soil or pavement was observed at the time of the Site reconnaissance.

Stressed Vegetation: No stressed vegetation was observed at the time of the Site reconnaissance.

Drums: Twenty-three 55-gallon steel drums were observed on the asphalt in the southeastern portion of the Site. The drums were empty and the majority of the drums were marked TRASH. These drums are likely used to collect trash during stadium events.



Hazardous Substances and Petroleum Containers: No hazardous substances or petroleum containers were observed at the Site during our inspection.

Unidentified Substance Containers: No unidentified substance containers were observed at the Site during our inspection.

Polychlorinated Biphenyls (PCBs): No transformers or other potential PCB containing equipment were observed at the time of the Site reconnaissance.

Storage Tanks: No storage tanks were observed at the time of the Site reconnaissance.

Solid Waste: Miscellaneous discarded trash was observed along the fence of the eastern Site boundary and near the Gwynns Falls Trail in the southwestern portion of the Site.

Pits, Ponds or Lagoons: No pits, ponds or lagoons were observed at the time of the Site reconnaissance.

3.2 Records Review

3.2.1 Standard Environmental Record Sources

RECORD SOURCE	DISCUSSION OF FINDINGS	SEARCH RADIUS
NPL	No NPL sites were identified in the database within the search radius.	1.0 mile
Delisted NPL	No Delisted NPL sites were identified in the database within the search radius.	0.5 mile
CERCLIS	Two CERCLIS sites were identified in the database within the search radius. The Old Gordon Carton/JB MacNeal Plant located at 1601 Warner Street is situated approximately 694 feet southwest of the Site and is listed with an assessment completed in March 2005. The Parker Metals Site located at 1301 South Howard Street is situated approximately 1,700 feet northeast of the Site and is listed with an assessment completed in July 1997.	0.5 mile
NFRAP	The Site and adjoining properties were not identified in the NFRAP database.	Site and Adjoining
CORRACTS	Two CORRACTS sites were identified in the database within the established search radius. Clean Harbors of Baltimore located at 1910 Russell Street is situated approximately 2,067 feet west southwest of the Site and is listed with a medium corrective action priority. Koppers Company Inc. located at 1400 Bush Street is situated approximately 3,195 feet north northwest of the Site and is listed with a medium corrective action priority	1.0 mile

RECORD SOURCE	DISCUSSION OF FINDINGS	SEARCH RADIUS
RCRIS-TSD	One RCRIS-TSD site was identified in the database within the search radius. Clean Harbors of Baltimore located at 1910 Russell Street is situated approximately 2,067 feet west southwest of the Site and is identified as transporting, storing or disposing of numerous types of hazardous waste; several violations are also associated with the Site.	0.5 mile
RCRIS-GEN	The Site was not identified in the RCRIS-GEN database, however one adjoining property was listed and includes Hanline Brothers Inc. located at 1400 Warner Street. This listing adjoins the Site to the west and is listed as a non-generator (NonGen) meaning that no hazardous waste is currently generated on the property but may have in the past. No violations or corrective actions were listed for the property.	Site and Adjoining
ERNS	The Site was not identified in the ERNS database.	Site
ENG/INST Controls	The Site was not identified in the ENG/INST Controls database.	Site
STATE SITES or SHWS	Eleven SHWS sites were identified in the database within the search radius. The closest property, Scott Street Station, is located at the intersection of Scott and Ostend Streets and is situated approximately 1,278 feet northwest of the Site. The listing identifies the Site with a No Further Remedial Action status.	1.0 mile
State CERCLIS	No State CERLCIS sites were identified in the database within the search radius.	0.5 mile
LANDFILL	One LANDFILL site was identified in the database within the search radius. Southwest Resource Recovery located at 1801 Annapolis Road is situated approximately 2,061 feet south southwest of the Site and is listed as a waste-to-energy/incinerator facility.	0.5 mile

RECORD SOURCE	DISCUSSION OF FINDINGS	SEARCH RADIUS
UST	<p>The Site and one adjoining property were identified in the UST and Historical UST databases. The Site, identified as Maryland Chemical Company, is identified in the UST database with two 10,000-gallon USTs, one listed as containing a hazardous substance one the other listed as containing other substance; both USTs are listed as permanently out of use. The Site was also identified in the Historical UST database with two 10,000-gallon USTs listed as removed. Ms. Partlow indicated that two 10,000-gallon USTs were removed from the Site prior to development as a parking lot.</p> <p>The property located at 1406 Warner Street adjoining the Site to the west is identified in both the UST and Historical UST databases with one 1,000-gallon heating oil UST listed as permanently out of use.</p>	Site and Adjoining
LUST/OCP	<p>The Site is listed in the LUST/OCP database as Maryland Chemical Company Inc with a case closure status and an open and closure date of June 1994. Eighteen other LUST/OCP sites and two Historical LUST/OCP sites were also identified within the ASTM established search radius including one adjoining property. Automotive Parts Service located at 1400 Warner Street, adjoining the Site to the west, is listed with a case closure status with a closure date of June 1991. Of the remaining cases, two are listed as open and the remaining cases are listed as closed with the MDE Oil Control Program (OCP). A case closure status is typically issued when contamination, if any, has been investigated and/or remediated in accordance with current regulatory standards.</p>	0.5 mile
Brownfields/ VCP	<p>Five U.S. Brownfields sites, four state Brownfields sites and nine VCP sites were identified in the database within the search radius. The Site and adjoining properties were not identified. The closest property, the Warner Street Wetlands addressed as 1400-1600 Warner Street, is identified as a state Brownfields site and is listed with a Brownfields Assessment complete status. Although this property address indicates that the property adjoins the Site to the west, according to the MDE website information the property is actually south of the Site.</p>	0.5 mile

3.2.2 Physical Setting

The Site elevation is approximately 20 feet above mean sea level and the grade of the Site slopes to the west approaching Warner Street. Drainage on the property is directed to the storm sewer inlets located in the surrounding thoroughfares. The nearest surface water body, the Middle Branch of the Patapsco River adjoins the Site to the south.

According to the Maryland Geological Survey 1968 Geologic Map of Maryland, the Site lies within the Atlantic Coastal Plain Physiographic Province and is underlain by Lowland Deposits. Soils within these deposits consist of Quaternary age soils consisting of medium to coarse grained sand and gravel with cobbles and boulders near the base, and multicolored silt and clay. The Maryland Geological Survey 1976 Geologic Map of Baltimore County and City shows the Site lies within an area mapped as artificial fill, which includes areas composed of heterogeneous materials such as rock, unconsolidated sediment, slag, refuse and dredge spoil.

3.2.3 Historic Use Records

YEAR	SITE AND ADJACENT/SURROUNDING PROPERTY USE	SOURCE
Prior to 1940	<p>A Lease was issued for the property on September 13, 1850 between John and Julia Barnes and John Boyd, Robert Boyd and Thomas Ellis, Co-partners t/a John Boyd and Son.</p> <p>Based on the 1890 Sanborn map, the Site appears to consist of three parcels developed with several residential and commercial structures in the northern parcel adjoining Ostend Street; John Marr's Malt Warehouse and Baltimore Glass Works, Baker Brothers and Company in the western parcel, adjoining Warner Street; and Diggs Brothers Coal Yard in the eastern parcel. Scattered piles of coal, wood and lumber are present in the southwestern portion of the Site near an unidentified creek which flows under Warner Street towards the Middle Branch of the Patapsco River. The western adjoining property, beyond Warner Street, is identified as Baker Brothers Warehouse and The Hannis Distilling Company of Baltimore and Philadelphia and the Mount Vernon Distillery is further northwest. J.F. McCullough Coal and Wood adjoins the Site to the east. Ostend Street and the B&O railroad are located to the north of the Site, beyond which are vacant properties and Stockholm Street and the Middle Branch of the Patapsco River is located to the south of the Site.</p> <p>Based on the 1901 Sanborn map, the Baker Brothers and Company Glass Factory is no longer in operation, and the Diggs Brothers Coal and Wood Yard has expanded further east. The scattered piles of coal, wood and lumber are no longer present in the southwestern portion of the Site. The creek is also no longer present southwest of the Site and now appears to be used as a boat slip. The distillery operation to the west of the Site appears to have expanded and the Baker Brothers warehouse is no longer present.</p> <p>The 1914 Sanborn map shows John Butterfield Malt Warehouse and Baker Glass Company present in the western portion of the Site, while the Diggs Brothers operation is no longer present in the eastern portion. West</p>	<p>1890, 1901 and 1914 Historical Sanborn Maps</p> <p>1899, 1904 and 1908 Historical Topographic Maps</p> <p>1920, 1925 and 1930 Polk Directory for Baltimore City</p> <p>Title Search</p>

YEAR	SITE AND ADJACENT/SURROUNDING PROPERTY USE	SOURCE
	<p>Ostend Street to the north has been renamed Stockholm Street and Stockholm Street been renamed West Ostend Street.</p> <p>Based on the 1899 topographic map, the Site is developed with one large structure and a small stream is present flowing south of the Site into the Middle Branch of the Patapsco River. The large structure is present on the 1904 topographic map, while the 1908 topographic map shows no structures present. Additionally, the 1904 and 1908 maps show a larger inlet from the river, south of the Site, and the stream is no longer visible.</p> <p>A Deed was issued for the property on November 20, 1905 between Robert and Edith Alcorn and the Real Estate and Improvements Company of Baltimore City.</p> <p>A Deed was issued for the property on January 11, 1906 between the Title Guarantee and Trust Company and the Real Estate and Improvements Company of Baltimore City.</p> <p>A Lease was issued for the property on September 14, 1926 between Samuel and Ida Leibowitz and the Maryland Chemical Company.</p> <p>A Merger Deed was issued for the property on August 18, 1927 between Samuel and Ida Leibowitz and The Maryland Chemical Company.</p> <p>A Name Change Deed was issued for the property on December 1, 1933 between The Maryland Chemical Company and The Russell Corporation.</p> <p>The Site is not listed in the 1920, 1925 and 1930 Polk Directories for Baltimore City.</p>	
1940-1944	The Site is not listed in the Polk Directory for Baltimore City.	1942 Polk Directory for Baltimore City

YEAR	SITE AND ADJACENT/SURROUNDING PROPERTY USE	SOURCE
1945-1949	<p>Based on the topographic map, no structures are present on the Site and the inlet is not visible to the southwest of the Site. Large warehouse structures are present to the west of the Site while the surrounding area appears densely developed.</p> <p>The Site is not listed in the 1946 Chesapeake and Potomac Telephone Company Baltimore City Phone Book.</p> <p>A Deed was issued for the property on November 20, 1946 between Fidelity Trust Company, Surviving Trust U/LWT of Mary Ann Henrietta Watts and Marietta Watts.</p> <p>An Assignment was issued for the property on February 12, 1947 between Egil & Edwin Steen, Co-partners t/a E and E Steen of Baltimore City and The Holtite Manufacturing Corporation.</p> <p>A Deed was issued for the property on June 6, 1947 between The Maryland Container Company and The Westport Corporation.</p>	<p>1946 Historical Topographic Map</p> <p>1946 Chesapeake and Potomac Telephone Company Baltimore City Phone Book</p> <p>Title Search</p>
1950-1954	<p>On the 1950 and 1952 Sanborn maps, the residential properties are no longer present in the northern parcel, Holtite Manufacturing Company Rubber Cement Mill is present in the western parcel adjoining Warner Street, and the remaining portion of the Site is vacant. The 1950 map shows a tower present near the center of the Site which is not present on the 1952 map. The distillery operation to the west of the Site appears to have expanded further.</p> <p>The Site is not listed in the Chesapeake and Potomac Telephone Company Baltimore City Phone Book.</p> <p>The topographic map shows no significant changes to the Site and immediate surrounding area; the river inlet is present to the southwest of the Site.</p> <p>A Deed was issued for the property on March 17, 1953 between The Russell Corporation and American Cyanamid Company.</p> <p>A Deed was issued for the property on April 28, 1953 between American Cyanamid Company and The Westport Corporation.</p>	<p>1950 and 1952 Historical Sanborn Maps</p> <p>1952 Chesapeake and Potomac Telephone Company Baltimore City Phone Book</p> <p>1953 Historical Topographic Map</p> <p>Title Search</p>

YEAR	SITE AND ADJACENT/SURROUNDING PROPERTY USE	SOURCE
1955-1959	<p>The Site is not listed in the Chesapeake and Potomac Telephone Company Baltimore City Phone Book.</p> <p>Based on the aerial photograph, several structures and roads are present in the western portion of the Site, and the remaining portion of the Site appears to be vegetated. The Middle Branch of the Patapsco River is present to the south of the Site and the inlet adjoining the Site to the southwest is visible. Large structures are present to the west and southwest, and rail cars are visible to the north of the Site. It should be noted that when comparing the aerial photograph to the previous 1952 Sanborn map, the southern Site boundary appears to have shifted south, which may have resulted in the filling in or removal of the shoreline bounding the Site to the south. However, this cannot be confirmed due to the different scales of the Sanborn map and aerial photograph.</p> <p>The Site is not listed in the Polk Directory for Baltimore City.</p>	<p>1955 Chesapeake and Potomac Telephone Company Baltimore City Phone Book</p> <p>1957 Historical Aerial Photograph</p> <p>1958 and 1959 Polk Directory for Baltimore City</p>
1960-1964	<p>The Site is not listed in the Chesapeake and Potomac Telephone Company Baltimore City Phone Book or the Polk City Directory for Baltimore City.</p> <p>Based on the aerial photograph, a few additional structures are present in the western portion of the Site. The remaining portion of the Site and surrounding area appear unchanged.</p>	<p>1960 Chesapeake and Potomac Telephone Company Baltimore City Phone Book</p> <p>1964 Historical Aerial Photograph</p> <p>1964 Polk Directory for Baltimore City</p>
1965-1969	<p>The topographic map shows one structure present in the northwestern portion of the Site and the remaining portion of the Site and surrounding area appear unchanged.</p> <p>A Name Change Deed was issued for the property on December 31, 1969 between The Holtite Manufacturing Company and Cat's Paw Rubber Company, Inc.</p>	<p>1966 Historical Topographic Map</p> <p>Title Search</p>

YEAR	SITE AND ADJACENT/SURROUNDING PROPERTY USE	SOURCE
1970-1974	<p>The aerial photograph, Sanborn map and topographic map show no significant changes to the Site or surrounding area.</p> <p>The Site is not listed in the Chesapeake and Potomac Telephone Company Baltimore City Phone Book.</p> <p>A Merger Deed was issued for the property on December 10, 1970 between Cat's Paw Rubber Company, Inc and American Bilrite Rubber Company, Inc.</p> <p>An Assignment was issued for the property on January 30, 1973 between American Bilrite Rubber Company, Inc. and Leroy Merrit, et al.</p> <p>An Assignment was issued for the property on June 6, 1973 between Leroy Merrit, et al. and Merle W. Rubens, et al.</p> <p>An Assignment was issued for the property on April 5, 1974 between Merle W. Rubens and MNB Surviving Trustees and Merle W. Rubens.</p> <p>An Assignment was issued for the property on April 5, 1974 between Merle W. Rubens and The Westport Corporation.</p>	<p>1971 Historical Aerial Photograph</p> <p>1971 Chesapeake and Potomac Telephone Company Baltimore City Phone Book</p> <p>1973 Historical Sanborn Map</p> <p>1974 Historical Topographic Map</p> <p>Title Search</p>
1975-1979	<p>The Site is not listed in the Chesapeake and Potomac Telephone Company Baltimore City Phone Book.</p> <p>A Merger Deed was issued for the property on April 5, 1975 between Guardian for Marietta Watts and The Westport Corporation.</p> <p>A Deed was issued for the property on September 16, 1976 between the Real Estate and Improvements Company of Baltimore City and G&G Realty Corporation, Inc.</p>	<p>1975 Chesapeake and Potomac Telephone Company Baltimore City Phone Book</p> <p>Title Search</p>
1980-1984	<p>Due to the poor quality of the aerial photograph, it is difficult to identify specific details of the Site and surrounding area, however, Interstate 95 and 395 appear to be present to the south and east of the Site.</p> <p>The Site is not listed in the 1980 and 1984 Chesapeake and Potomac Telephone Company Baltimore City Phone Book.</p>	<p>1981 Historical Aerial Photograph</p> <p>1980 and 1984 Chesapeake and Potomac Telephone Company Baltimore City Phone Book</p>

YEAR	SITE AND ADJACENT/SURROUNDING PROPERTY USE	SOURCE
1985-1989	<p>Based on the aerial photograph, it appears only a few structures are present in the northwestern portion of the Site and the remaining portion of the Site appears to be cleared.</p> <p>A Deed was issued for the property on December 22, 1988 The Westport Corporation. and J. Fred Close.</p> <p>A Deed was issued for the property on December 27, 1988 between G&G Realty Corporation, Inc. and J. Fred Close.</p>	<p>1988 Historical Aerial Photograph</p> <p>Title Search</p>
1990-1994	The Site is not listed in the 1990 and 1993 Chesapeake and Potomac Telephone Company Baltimore City Phone Book.	1990 and 1993 Chesapeake and Potomac Telephone Company Baltimore City Phone Book
1995-1999	<p>A Deed was issued for the property on June 23, 1998 between J. Fred Close and Six GS, LLC.</p> <p>A Confirmatory/Consolidation Deed was issued on June 23, 1998 between Six GS, LLC and Six GS, LLC for the property.</p> <p>A Memorandum of Lease was issued for the property on September 2, 1998 between Six GS, LLC and the Maryland Stadium Authority.</p>	Title Search
2000-2004	<p>The Site is not listed in the Stewart's Criss-Cross Directory for Baltimore City.</p> <p>A Trail Easement and Temporary Construction Easement was issued for the property on December 17, 2003 between Six GS, LLC and the Mayor and City Council of Baltimore.</p> <p>A Deed was issued for the 4,619 square foot portion of the property containing the trail easement on December 17, 2003 between the Mayor and City Council of Baltimore and Six GS, LLC.</p>	<p>2002 Stewart's Criss-Cross Directory for Baltimore City</p> <p>Title Search</p>

YEAR	SITE AND ADJACENT/SURROUNDING PROPERTY USE	SOURCE
2005-Present	<p>Based on the aerial photograph, the Site appears to have been developed entirely as a paved parking lot with vegetation surrounding the eastern and southern portions.</p> <p>The Site is not listed in the Hill Donnelly Directory for Baltimore City.</p> <p>A Right-of-Way Access Agreement to construct and maintain utilities was issued for the property on March 17, 2006 between Six GS, LLC and the Mayor and City Council of Baltimore.</p> <p>The Site reconnaissance revealed no significant changes to the Site or adjoining properties.</p>	<p>2005 Historical Aerial Photograph</p> <p>2005 Hill Donnelly Directory for Baltimore City</p> <p>Title Search</p> <p>December 2008 Site Reconnaissance</p>

4 FINDINGS, OPINIONS, AND CONCLUSIONS

Arc Environmental has performed a Phase I Environmental Site Assessment in conformance with the scope and limitations of the ASTM Practice E1527-05. This assessment has revealed evidence of the following *Recognized Environmental Condition* (REC) in connection with the Site:

Historical Site Operations

Based on a review of the historical information, the Site operated as a malt warehouse, glass factory, coal yard, cement mill, and a chemical company. During these historic operations, the southern Site boundary may have shifted south, which may have resulted from the filling in or possible removal of the shoreline bounding the Site to the south, however, this could not be confirmed due to the different scales of the historical maps. The Site, identified as Maryland Chemical Company, is also listed in the EDR database with UST, Historical UST and LUST/OCP listings. The Site is identified in the UST databases with two 10,000-gallon USTs (listed as permanently out of use/removed) one of which is listed as containing a hazardous substance. The property owner stated two 10,000-gallon USTs were removed from the Site prior to development as a parking lot. Additionally, the Site is identified in the LUST/OCP database with a case closure status and open and closure date of June 1994. These Site listings and the other historic Site operations may have utilized products containing heavy metals or volatile organic compounds (VOCs), which may have adversely impacted the Site.

In addition, to the above REC, the following *de-minimus* environmental condition was identified in connection with the Site:

Surrounding Sites Database Listings

Two adjoining properties were identified in the EDR database with RCRA-GEN, UST, Historical UST, and LUST/OCP listings. The property located at 1400 Warner Street, adjoining the Site to the west, was identified in the RCRA-GEN and LUST/OCP databases as a non-generator of hazardous waste and with a closed LUST/OCP listing. The property at 1406 Warner Street, also adjoining the Site to the west, was identified in both the UST and Historical UST databases with one 1,000-gallon heating oil UST listed as permanently out of use.

5 **REFERENCES**

Environmental Data Resources, Inc. (EDR). *The EDR Radius Map with GeoCheck, Inquiry Number: 2373173.2s, 1411 Warner Street, Baltimore, MD 21230.* December 1, 2008.

EDR. *Certified Sanborn Map Report, Inquiry Number: 2373173.3.* December 1, 2008.

EDR. *The EDR Aerial Photo Decade Package, Inquiry Number: 2373173.5.* December 1, 2008.

EDR. *The EDR-City Directory Abstract, Inquiry Number: 2373173.6.* December 1, 2008.

EDR. *EDR Historical Topographic Map Report, Inquiry Number: 2373173.4.* December 1, 2008.

Maryland Geologic Survey. *Geologic Map of Baltimore County and City* 1968.

Maryland Geologic Survey. *Geologic Map of Maryland.* 1968.

State of Maryland Department of Assessment and Taxation. *Assessment Information and Current Tax Map.* December 1, 2008.

Stewart Title Guaranty Company. *Title Search Request.* June 16, 2006.



6 QUALIFICATIONS OF ENVIRONMENTAL PROFESSIONAL

Environmental Professional

Christine Pulvino, Project Manager

Christine Pulvino has approximately ten years experience and holds a B.S. in Environmental Science with a minor in Chemistry from Wesley College. Among her experience, Christine has conducted over 200 Phase I Environmental Site Assessments throughout the Northeastern and Mid-Atlantic regions of the United States. Christine has been a Project Manager with Arc Environmental, Inc., since August 2004.

Researcher

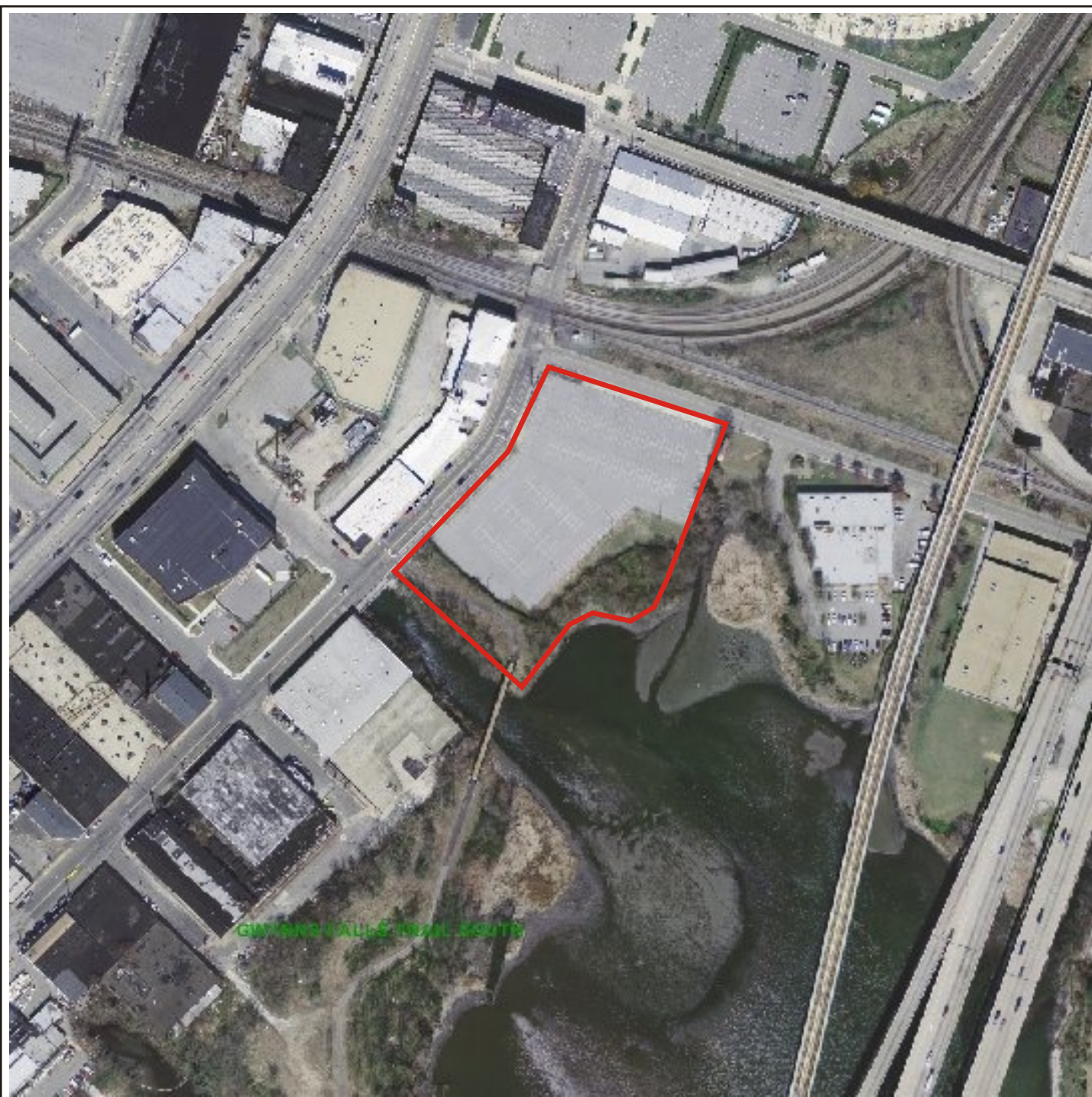
Katherine Christensen, Environmental Scientist

Katherine Christensen has over four years experience and holds a B.S. in Environment and Natural Resources from the University of Minnesota. Among her experience, Katherine has conducted numerous Phase I Environmental Site Assessments throughout the Midwest and Mid-Atlantic regions of the United States. Katherine has been an Environmental Scientist with Arc Environmental, Inc., since June 2007.

Phase I ESA

TAB 1

FIGURES



DESCRIPTION: Site Diagram (Site outlined in red)

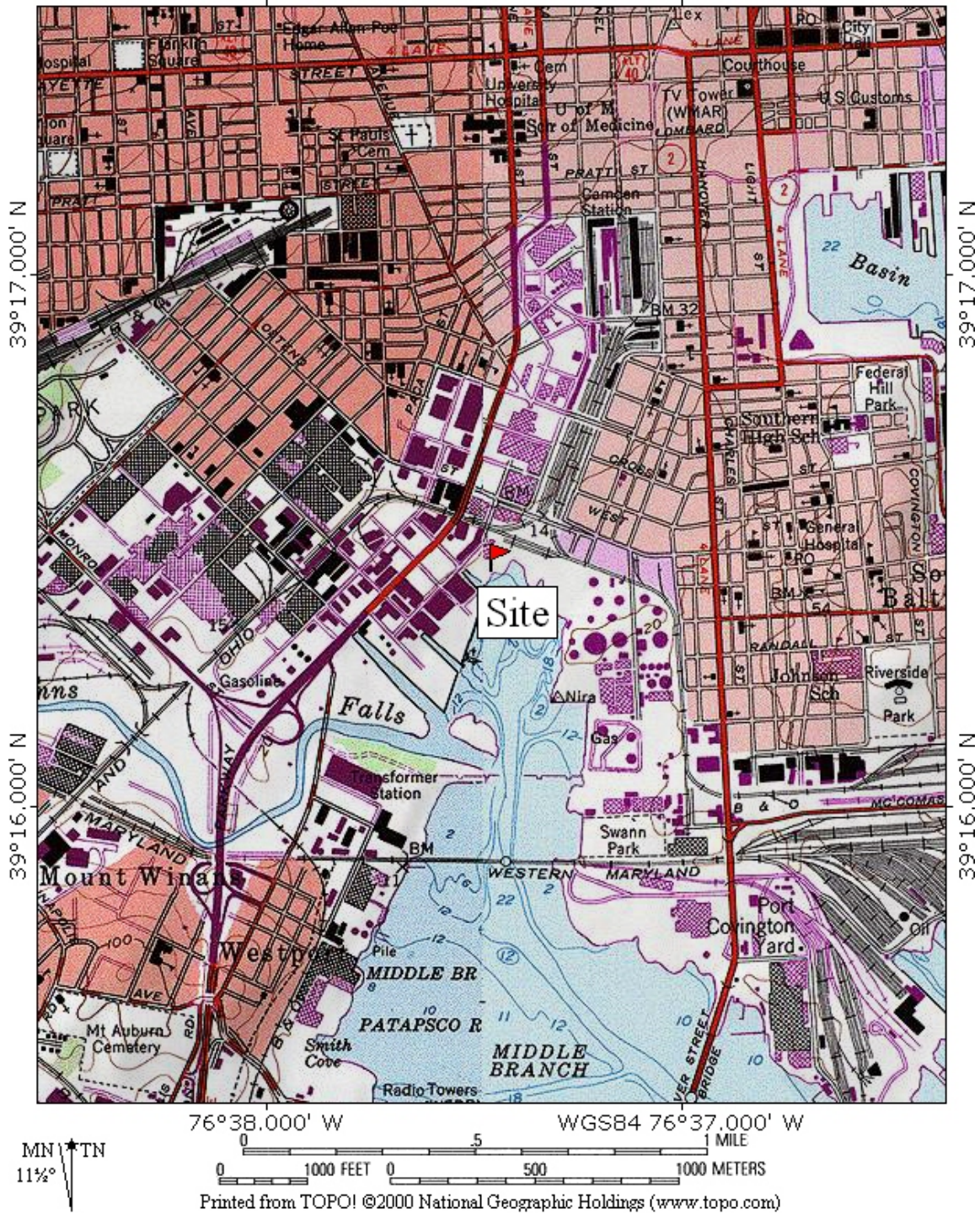
FIG 1

DATE SITE SURVEYED:
December 3, 2008
NOT TO SCALE

**Baltimore Development
Corporation**
Lot J
1411 Warner Street
Baltimore, Maryland

Arc Environmental, Inc.
1311 Haubert Street, Baltimore, MD 21230
TEL (410) 659-9971 FAX (410) 962-1065

TOPO! map printed on 12/08/08 from "Mid-Atlantic.tpo" and "Untitled.tpg"
 76°38.000' W WGS84 76°37.000' W



CONTENT: USGS TOPOGRAPHICAL MAP

FIG 2

DATE SITE SURVEYED:
December 3, 2008

**Baltimore Development
Corporation**
 Lot J
 1411 Warner Street
 Baltimore, Maryland

Arc Environmental, Inc.
 1311 Haubert Street, Baltimore, MD 21230
 TEL (410) 659-9971 FAX (410) 962-1065



DESCRIPTION: Views of Lot J

FIG 3

DATE SITE SURVEYED:
December 3, 2008

**Baltimore Development
Corporation**
Lot J
1411 Warner Street
Baltimore, Maryland

Arc *Environmental, Inc.*
1311 Haubert Street, Baltimore, MD 21230
TEL (410) 659-9971 FAX (410) 962-1065



DESCRIPTION: Empty 55-gallon steel drums

FIG 4

DATE SITE SURVEYED:
December 3, 2008

**Baltimore Development
Corporation**
Lot J
1411 Warner Street
Baltimore, Maryland

Arc Environmental, Inc.
1311 Haubert Street, Baltimore, MD 21230
TEL (410) 659-9971 FAX (410) 962-1065



DESCRIPTION: Portable restrooms in Lot J

FIG 5

DATE SITE SURVEYED:
December 3, 2008

**Baltimore Development
Corporation**
Lot J
1411 Warner Street
Baltimore, Maryland

Arc Environmental, Inc.
1311 Haubert Street, Baltimore, MD 21230
TEL (410) 659-9971 FAX (410) 962-1065



DESCRIPTION: Gwynn Falls bike trail in southern portion of Site

FIG 6

DATE SITE SURVEYED:
December 3, 2008

**Baltimore Development
Corporation**
Lot J
1411 Warner Street
Baltimore, Maryland

Arc Environmental, Inc.
1311 Haubert Street, Baltimore, MD 21230
TEL (410) 659-9971 FAX (410) 962-1065



DESCRIPTION: Alluvion Street dock adjoining the southwestern portion of Site

FIG 7

DATE SITE SURVEYED:
December 3, 2008

**Baltimore Development
Corporation**
Lot J
1411 Warner Street
Baltimore, Maryland

Arc *Environmental, Inc.*
1311 Haubert Street, Baltimore, MD 21230
TEL (410) 659-9971 FAX (410) 962-1065



DESCRIPTION: Eastern adjoining property (Baltimore Barcs)

FIG 8

DATE SITE SURVEYED:
December 3, 2008

**Baltimore Development
Corporation**
Lot J
1411 Warner Street
Baltimore, Maryland

Arc Environmental, Inc.
1311 Haubert Street, Baltimore, MD 21230
TEL (410) 659-9971 FAX (410) 962-1065



DESCRIPTION: Northern adjoining properties

FIG 9

DATE SITE SURVEYED:
December 3, 2008

**Baltimore Development
Corporation**
Lot J
1411 Warner Street
Baltimore, Maryland

Arc Environmental, Inc.
1311 Haubert Street, Baltimore, MD 21230
TEL (410) 659-9971 FAX (410) 962-1065



DESCRIPTION: Western adjoining properties (Second Chance Warehouse and Art by Cleatress)

FIG 10

DATE SITE SURVEYED:
December 3, 2008

**Baltimore Development
Corporation**
Lot J
1411 Warner Street
Baltimore, Maryland

Arc Environmental, Inc.
1311 Haubert Street, Baltimore, MD 21230
TEL (410) 659-9971 FAX (410) 962-1065

Phase I ESA


TAB 2

EDR Radius Map Report

1411 Warner Street
1411 Warner Street
Baltimore, MD 21230

Inquiry Number: 2373173.2s
December 01, 2008

The EDR Radius Map™ Report with GeoCheck®



440 Wheelers Farms Road
Milford, CT 06461
Toll Free: 800.352.0050
www.edrnet.com

TABLE OF CONTENTS

<u>SECTION</u>	<u>PAGE</u>
Executive Summary	ES1
Overview Map	2
Detail Map	3
Map Findings Summary	4
Map Findings	6
Orphan Summary	466
Government Records Searched/Data Currency Tracking	GR-1

GEOCHECK ADDENDUM

Physical Setting Source Addendum	A-1
Physical Setting Source Summary	A-2
Physical Setting SSURGO Soil Map	A-5
Physical Setting Source Map	A-19
Physical Setting Source Map Findings	A-20
Physical Setting Source Records Searched	A-561

Thank you for your business.
Please contact EDR at 1-800-352-0050
with any questions or comments.

Disclaimer - Copyright and Trademark Notice

This Report contains certain information obtained from a variety of public and other sources reasonably available to Environmental Data Resources, Inc. It cannot be concluded from this Report that coverage information for the target and surrounding properties does not exist from other sources. **NO WARRANTY EXPRESSED OR IMPLIED, IS MADE WHATSOEVER IN CONNECTION WITH THIS REPORT. ENVIRONMENTAL DATA RESOURCES, INC. SPECIFICALLY DISCLAIMS THE MAKING OF ANY SUCH WARRANTIES, INCLUDING WITHOUT LIMITATION, MERCHANTABILITY OR FITNESS FOR A PARTICULAR USE OR PURPOSE. ALL RISK IS ASSUMED BY THE USER. IN NO EVENT SHALL ENVIRONMENTAL DATA RESOURCES, INC. BE LIABLE TO ANYONE, WHETHER ARISING OUT OF ERRORS OR OMISSIONS, NEGLIGENCE, ACCIDENT OR ANY OTHER CAUSE, FOR ANY LOSS OF DAMAGE, INCLUDING, WITHOUT LIMITATION, SPECIAL, INCIDENTAL, CONSEQUENTIAL, OR EXEMPLARY DAMAGES. ANY LIABILITY ON THE PART OF ENVIRONMENTAL DATA RESOURCES, INC. IS STRICTLY LIMITED TO A REFUND OF THE AMOUNT PAID FOR THIS REPORT.** Purchaser accepts this Report "AS IS". Any analyses, estimates, ratings, environmental risk levels or risk codes provided in this Report are provided for illustrative purposes only, and are not intended to provide, nor should they be interpreted as providing any facts regarding, or prediction or forecast of, any environmental risk for any property. Only a Phase I Environmental Site Assessment performed by an environmental professional can provide information regarding the environmental risk for any property. Additionally, the information provided in this Report is not to be construed as legal advice.

Copyright 2008 by Environmental Data Resources, Inc. All rights reserved. Reproduction in any media or format, in whole or in part, of any report or map of Environmental Data Resources, Inc., or its affiliates, is prohibited without prior written permission.

EDR and its logos (including Sanborn and Sanborn Map) are trademarks of Environmental Data Resources, Inc. or its affiliates. All other trademarks used herein are the property of their respective owners.

EXECUTIVE SUMMARY

A search of available environmental records was conducted by Environmental Data Resources, Inc (EDR). The report was designed to assist parties seeking to meet the search requirements of EPA's Standards and Practices for All Appropriate Inquiries (40 CFR Part 312), the ASTM Standard Practice for Environmental Site Assessments (E 1527-05) or custom requirements developed for the evaluation of environmental risk associated with a parcel of real estate.

TARGET PROPERTY INFORMATION

ADDRESS

1411 WARNER STREET
BALTIMORE, MD 21230

COORDINATES

Latitude (North): 39.275140 - 39° 16' 30.5"
Longitude (West): 76.624620 - 76° 37' 28.6"
Universal Transverse Mercator: Zone 18
UTM X (Meters): 359860.4
UTM Y (Meters): 4348359.5
Elevation: 17 ft. above sea level

USGS TOPOGRAPHIC MAP ASSOCIATED WITH TARGET PROPERTY

Target Property Map: 39076-C6 BALTIMORE WEST, MD
Most Recent Revision: 1974

East Map: 39076-C5 BALTIMORE EAST, MD
Most Recent Revision: 1974

TARGET PROPERTY SEARCH RESULTS

The target property was identified in the following records. For more information on this property see page 6 of the attached EDR Radius Map report:

Site	Database(s)	EPA ID
MARYLAND CHEMICAL CO. INC. 1411 WARNER ST. BALTIMORE, MD 21230	HIST UST	N/A
MARYLAND CHEMICAL CO,INC. 1411 WARNER STREET BALTIMORE, MD 21230	OCPCASES Facility Status: CLOSED	N/A
MARYLAND CHEMICAL CO. 1411 WARNER ST. BALTIMORE, MD 21230	UST	N/A

EXECUTIVE SUMMARY

DATABASES WITH NO MAPPED SITES

No mapped sites were found in EDR's search of available ("reasonably ascertainable ") government records either on the target property or within the search radius around the target property for the following databases:

FEDERAL RECORDS

NPL	National Priority List
Proposed NPL	Proposed National Priority List Sites
NPL LIENS	Federal Superfund Liens
CERC-NFRAP	CERCLIS No Further Remedial Action Planned
LIENS 2	CERCLA Lien Information
RCRA-LQG	RCRA - Large Quantity Generators
RCRA-SQG	RCRA - Small Quantity Generators
US ENG CONTROLS	Engineering Controls Sites List
US INST CONTROL	Sites with Institutional Controls
ERNS	Emergency Response Notification System
HMIRS	Hazardous Materials Information Reporting System
DOT OPS	Incident and Accident Data
US CDL	Clandestine Drug Labs
DOD	Department of Defense Sites
FUDS	Formerly Used Defense Sites
LUCIS	Land Use Control Information System
CONSENT	Superfund (CERCLA) Consent Decrees
ROD	Records Of Decision
UMTRA	Uranium Mill Tailings Sites
ODI	Open Dump Inventory
DEBRIS REGION 9	Torres Martinez Reservation Illegal Dump Site Locations
MINES	Mines Master Index File
TRIS	Toxic Chemical Release Inventory System
TSCA	Toxic Substances Control Act
FTTS	FIFRA/ TSCA Tracking System - FIFRA (Federal Insecticide, Fungicide, & Rodenticide Act)/TSCA (Toxic Substances Control Act)
HIST FTTS	FIFRA/TSCA Tracking System Administrative Case Listing
SSTS	Section 7 Tracking Systems
ICIS	Integrated Compliance Information System
PADS	PCB Activity Database System
MLTS	Material Licensing Tracking System
RADINFO	Radiation Information Database
FINDS	Facility Index System/Facility Registry System
RAATS	RCRA Administrative Action Tracking System
SCRD DRYCLEANERS	State Coalition for Remediation of Drycleaners Listing

STATE AND LOCAL RECORDS

AST	Permitted Aboveground Storage Tanks
DRYCLEANERS	Registered Drycleaning Facilities
NPDES	Wastewater Permit Listing
AIRS	Permit and Facility Information Listing
LEAD	Lead Inspection Database

TRIBAL RECORDS

INDIAN RESERV	Indian Reservations
---------------	---------------------

EXECUTIVE SUMMARY

INDIAN ODI.....	Report on the Status of Open Dumps on Indian Lands
INDIAN LUST.....	Leaking Underground Storage Tanks on Indian Land
INDIAN UST.....	Underground Storage Tanks on Indian Land
INDIAN VCP.....	Voluntary Cleanup Priority Listing

SURROUNDING SITES: SEARCH RESULTS

Surrounding sites were identified in the following databases.

Elevations have been determined from the USGS Digital Elevation Model and should be evaluated on a relative (not an absolute) basis. Relative elevation information between sites of close proximity should be field verified. Sites with an elevation equal to or higher than the target property have been differentiated below from sites with an elevation lower than the target property. Page numbers and map identification numbers refer to the EDR Radius Map report where detailed data on individual sites can be reviewed.

Sites listed in ***bold italics*** are in multiple databases.

Unmappable (orphan) sites are not considered in the foregoing analysis.

FEDERAL RECORDS

Delisted NPL: The National Oil and Hazardous Substances Pollution Contingency Plan (NCP) establishes the criteria that the EPA uses to delete sites from the NPL. In accordance with 40 CFR 300.425.(e), sites may be deleted from the NPL where no further response is appropriate.

A review of the Delisted NPL list, as provided by EDR, and dated 09/29/2008 has revealed that there is 1 Delisted NPL site within approximately 1 mile of the target property.

<u>Lower Elevation</u>	<u>Address</u>	<u>Direction / Distance</u>	<u>Map ID</u>	<u>Page</u>
<i>CHEMICAL METALS INDUSTRIES, IN</i>	<i>2001 & 2103 ANNAPOLIS R</i>	<i>SSW 1/2 - 1 (0.775 mi.)</i>	<i>141</i>	<i>460</i>

CERCLIS: The Comprehensive Environmental Response, Compensation and Liability Information System contains data on potentially hazardous waste sites that have been reported to the USEPA by states, municipalities, private companies and private persons, pursuant to Section 103 of the Comprehensive Environmental Response, Compensation and Liability Act (CERCLA). CERCLIS contains sites which are either proposed to or on the National Priorities List (NPL) and sites which are in the screening and assessment phase for possible inclusion on the NPL.

A review of the CERCLIS list, as provided by EDR, and dated 07/09/2008 has revealed that there are 2 CERCLIS sites within approximately 0.5 miles of the target property.

<u>Equal/Higher Elevation</u>	<u>Address</u>	<u>Direction / Distance</u>	<u>Map ID</u>	<u>Page</u>
OLD GORDON CARTON/J.B. MACNEAL	1601 WARNER STREET	SW 1/8 - 1/4 (0.131 mi.)	18	17
PARKER METALS SITE	1301 S. HOWARD STREET	NE 1/4 - 1/2 (0.322 mi.)	P85	64

EXECUTIVE SUMMARY

CORRACTS: CORRACTS is a list of handlers with RCRA Corrective Action Activity. This report shows which nationally-defined corrective action core events have occurred for every handler that has had corrective action activity.

A review of the CORRACTS list, as provided by EDR, and dated 09/11/2008 has revealed that there are 2 CORRACTS sites within approximately 1 mile of the target property.

<u>Equal/Higher Elevation</u>	<u>Address</u>	<u>Direction / Distance</u>	<u>Map ID</u>	<u>Page</u>
CLEAN HARBORS OF BALTIMORE	1910 RUSSELL ST	WSW 1/4 - 1/2 (0.392 mi.)	S115	80
KOPPERS CO INC-ENGR MET PROD G	1400 BUSH ST	NNW 1/2 - 1 (0.605 mi.)	138	456

RCRA-TSDF: RCRAInfo is EPA's comprehensive information system, providing access to data supporting the Resource Conservation and Recovery Act (RCRA) of 1976 and the Hazardous and Solid Waste Amendments (HSWA) of 1984. The database includes selective information on sites which generate, transport, store, treat and/or dispose of hazardous waste as defined by the Resource Conservation and Recovery Act (RCRA). Transporters are individuals or entities that move hazardous waste from the generator offsite to a facility that can recycle, treat, store, or dispose of the waste. TSDFs treat, store, or dispose of the waste.

A review of the RCRA-TSDF list, as provided by EDR, and dated 09/10/2008 has revealed that there is 1 RCRA-TSDF site within approximately 0.5 miles of the target property.

<u>Equal/Higher Elevation</u>	<u>Address</u>	<u>Direction / Distance</u>	<u>Map ID</u>	<u>Page</u>
CLEAN HARBORS OF BALTIMORE	1910 RUSSELL ST	WSW 1/4 - 1/2 (0.392 mi.)	S115	80

RCRA-CESQG: RCRAInfo is EPA's comprehensive information system, providing access to data supporting the Resource Conservation and Recovery Act (RCRA) of 1976 and the Hazardous and Solid Waste Amendments (HSWA) of 1984. The database includes selective information on sites which generate, transport, store, treat and/or dispose of hazardous waste as defined by the Resource Conservation and Recovery Act (RCRA). Conditionally exempt small quantity generators (CESQGs) generate less than 100 kg of hazardous waste, or less than 1 kg of acutely hazardous waste per month.

A review of the RCRA-CESQG list, as provided by EDR, and dated 09/10/2008 has revealed that there are 3 RCRA-CESQG sites within approximately 0.25 miles of the target property.

<u>Equal/Higher Elevation</u>	<u>Address</u>	<u>Direction / Distance</u>	<u>Map ID</u>	<u>Page</u>
BALTIMORE THERMAL ENERGY CORP	1400 RIDGELY ST	WNW 1/8 - 1/4 (0.154 mi.)	25	23
MARYLAND CHEMICAL CO INC	1551 RUSSELL ST	WSW 1/8 - 1/4 (0.200 mi.)	G41	44
<u>Lower Elevation</u>	<u>Address</u>	<u>Direction / Distance</u>	<u>Map ID</u>	<u>Page</u>
VALLIS FORM SERVICES	211 STOCKHOLM ST	ESE 1/8 - 1/4 (0.195 mi.)	37	39

RCRA-NonGen: RCRAInfo is EPA's comprehensive information system, providing access to data supporting the Resource Conservation and Recovery Act (RCRA) of 1976 and the Hazardous and Solid Waste Amendments (HSWA) of 1984. The database includes selective information on sites which generate, transport, store, treat and/or dispose of hazardous waste as defined by the Resource Conservation and Recovery Act (RCRA). Non-Generators do not presently generate hazardous waste.

A review of the RCRA-NonGen list, as provided by EDR, and dated 09/10/2008 has revealed that there are 4 RCRA-NonGen sites within approximately 0.25 miles of the target property.

EXECUTIVE SUMMARY

<u>Equal/Higher Elevation</u>	<u>Address</u>	<u>Direction / Distance</u>	<u>Map ID</u>	<u>Page</u>
EASTFIELD CARTONS	1501 RUSSELL STREET	WSW 1/8 - 1/4 (0.147 mi.)	F21	18
HARRIGAN ROLLER	1421 RIDGELY STREET	WNW 1/8 - 1/4 (0.159 mi.)	27	29
MARYLAND CUP CORP	1200 SOUTH EUTAW ST	NE 1/8 - 1/4 (0.178 mi.)	28	32
<u>Lower Elevation</u>	<u>Address</u>	<u>Direction / Distance</u>	<u>Map ID</u>	<u>Page</u>
HANLINE BROTHERS INC	1400 WARNER ST	SSW 0 - 1/8 (0.030 mi.)	B4	7

US BROWNFIELDS: The EPA's listing of Brownfields properites addressed by Cooperative Agreement Recipients and Brownfields properties addressed by Targeted Brownfields Assessments

A review of the US BROWNFIELDS list, as provided by EDR, and dated 07/01/2008 has revealed that there are 5 US BROWNFIELDS sites within approximately 0.5 miles of the target property.

<u>Equal/Higher Elevation</u>	<u>Address</u>	<u>Direction / Distance</u>	<u>Map ID</u>	<u>Page</u>
GATEWAY SOUTH: WARNER-WORCESTE	1601 WARNER STREET AND	W 0 - 1/8 (0.102 mi.)	12	14
GATEWAY SOUTH: WARNER - OLER B	1633-1645 WARNER STREET	SW 1/8 - 1/4 (0.193 mi.)	33	36
1809 BAYARD STREET	1809 BAYARD STREET	W 1/4 - 1/2 (0.332 mi.)	Q89	66
901 W. OSTEND STREET, US CAN	901 W. OSTEND STREET	NW 1/4 - 1/2 (0.385 mi.)	U111	78
<u>Lower Elevation</u>	<u>Address</u>	<u>Direction / Distance</u>	<u>Map ID</u>	<u>Page</u>
GATEWAY SOUTH: 1501 WARNER STR	1501 WARNER STREET	SW 0 - 1/8 (0.077 mi.)	11	12

STATE AND LOCAL RECORDS

SHWS: The State Hazardous Waste Sites records are the states' equivalent to CERCLIS. These sites may or may not already be listed on the federal CERCLIS list. Priority sites planned for cleanup using state funds (state equivalent of Superfund) are identified along with sites where cleanup will be paid for by potentially responsible parties. The data come from the Department of the Environment's Notice of Potential Hazardous Waste Sites list.

A review of the SHWS list, as provided by EDR, and dated 08/01/2006 has revealed that there are 11 SHWS sites within approximately 1 mile of the target property.

<u>Equal/Higher Elevation</u>	<u>Address</u>	<u>Direction / Distance</u>	<u>Map ID</u>	<u>Page</u>
SCOTT ST STATION Facility Status: No Further Remedial Action	SCOTT / OSTEND STS	NW 1/8 - 1/4 (0.242 mi.)	K68	58
AMERICAN CHEMMATE Facility Status: No Further Remedial Action	HOWARD / WEST STS	ENE 1/4 - 1/2 (0.255 mi.)	74	61
SEVERN ST STATION Facility Status: No Further Remedial Action	1400 BLK SEVERN ST	W 1/4 - 1/2 (0.358 mi.)	96	71
BAYARD STATION Facility Status: No Further Remedial Action	BAYARD / BUSH ST	WSW 1/4 - 1/2 (0.372 mi.)	99	72
SPRING GARDENS Facility Status: No Further Remedial Action	FORT / LEADENHALL STS	ESE 1/4 - 1/2 (0.373 mi.)	102	74
KOPPERS CO INC- ENGR MET PROD Facility Status: No Further Remedial Action	1400 BUSH ST	W 1/2 - 1 (0.599 mi.)	137	456
ALLIED CHEM CORP - AG PLT Facility Status: No Further Remedial Action	2000 RACE ST	SE 1/2 - 1 (0.729 mi.)	139	459

EXECUTIVE SUMMARY

<u>Equal/Higher Elevation</u>	<u>Address</u>	<u>Direction / Distance</u>	<u>Map ID</u>	<u>Page</u>
KOPPERS CO INC - METAL PRODUCT Facility Status: Formerly Investigated Site	200 SCOTT ST	NNW 1/2 - 1 (0.785 mi.)	142	464

<u>Lower Elevation</u>	<u>Address</u>	<u>Direction / Distance</u>	<u>Map ID</u>	<u>Page</u>
CHEMICAL METALS INDUSTRIES, IN Facility Status: National Priorities List(NPL)	2001 & 2103 ANNAPOLIS R	SSW 1/2 - 1 (0.775 mi.)	141	460
ANCHOR HOCKING CORP - CARR LOW Facility Status: No Further Remedial Action	2201 KLOMAN ST	SSW 1/2 - 1 (0.799 mi.)	143	464
KEY HWY SHIPYARD Facility Status: Formerly Investigated Site	1101 KEY HWY	E 1/2 - 1 (0.996 mi.)	144	464

SWF/LF: The Solid Waste Facilities/Landfill Sites records typically contain an inventory of solid waste disposal facilities or landfills in a particular state. The data come from the Department of the Environment's list: Permitted Solid Waste Disposal Facilities.

A review of the SWF/LF list, as provided by EDR, and dated 10/14/2008 has revealed that there is 1 SWF/LF site within approximately 0.5 miles of the target property.

<u>Lower Elevation</u>	<u>Address</u>	<u>Direction / Distance</u>	<u>Map ID</u>	<u>Page</u>
SOUTHWEST RESOURCE RECOVERY	1801 ANNAPOLIS ROAD	SSW 1/4 - 1/2 (0.390 mi.)	114	80

SWRCY: List of Department of Environment's Recycling Facilities

A review of the SWRCY list, as provided by EDR, and dated 08/08/2008 has revealed that there are 2 SWRCY sites within approximately 0.5 miles of the target property.

<u>Equal/Higher Elevation</u>	<u>Address</u>	<u>Direction / Distance</u>	<u>Map ID</u>	<u>Page</u>
SECOND CHANCE, INC. ARCHITECTU	1645 WARNER STREET	SW 1/8 - 1/4 (0.239 mi.)	M66	56
<u>Lower Elevation</u>	<u>Address</u>	<u>Direction / Distance</u>	<u>Map ID</u>	<u>Page</u>
ABC BOX COMPANY	1135 LEADENHALL STREET	ENE 1/4 - 1/2 (0.369 mi.)	98	71

OCPCASES: Cases monitored by the Oil Control Program.

A review of the OCPCASES list, as provided by EDR, and dated 10/14/2008 has revealed that there are 60 OCPCASES sites within approximately 0.5 miles of the target property.

<u>Equal/Higher Elevation</u>	<u>Address</u>	<u>Direction / Distance</u>	<u>Map ID</u>	<u>Page</u>
PUBLIC STORAGE INC. Facility Status: CLOSED	1415 RUSSELL ST.	W 0 - 1/8 (0.109 mi.)	D15	16
JERRY MALAMUT Facility Status: CLOSED	1310 RUSSELL ST	NNW 0 - 1/8 (0.120 mi.)	E16	16
EASTFIELD CONTAINER CORP. Facility Status: CLOSED	1501 RUSSELL ST.	WSW 1/8 - 1/4 (0.147 mi.)	F20	18
TEXACO Facility Status: CLOSED	1500 RUSSELL ST.	WSW 1/8 - 1/4 (0.151 mi.)	F23	22

EXECUTIVE SUMMARY

<u>Equal/Higher Elevation</u>	<u>Address</u>	<u>Direction / Distance</u>	<u>Map ID</u>	<u>Page</u>
BAVAR PROPERTY Facility Status: CLOSED	1530 RUSSELL ST	WSW 1/8 - 1/4 (0.179 mi.)	G29	35
EXCELL MACHINE & FABRICATION Facility Status: CLOSED	1242-1246 RIDGELY STREE	NNW 1/8 - 1/4 (0.191 mi.)	H31	36
STADIUM AUTHORITY Facility Status: CLOSED	CONWAY MEDIAN / SHERA	N 1/8 - 1/4 (0.191 mi.)	32	36
BOLLINGER ROOFING Facility Status: CLOSED	1501 RIDGELY AVE	W 1/8 - 1/4 (0.194 mi.)	I35	38
MD CHEMICAL CO Facility Status: CLOSED	1551 RUSSELL ST	WSW 1/8 - 1/4 (0.196 mi.)	G38	42
EXCEL MACHINE & FABRICATION IN Facility Status: CLOSED	1230 RIDGELY ST.	NNW 1/8 - 1/4 (0.200 mi.)	H42	45
TATE ENGINEERING Facility Status: CLOSED	601 W. WEST ST.	NNW 1/8 - 1/4 (0.213 mi.)	J46	47
WARREN-EHRETT CO. Facility Status: CLOSED	610 W. WEST ST	NNW 1/8 - 1/4 (0.215 mi.)	J51	49
SEABOARD STEEL & IRON Facility Status: CLOSED	710 W. OSTEND ST.	NW 1/8 - 1/4 (0.219 mi.)	K55	50
1547 RIDGELY ST. PROPERTY Facility Status: CLOSED	1547 RIDGELY ST.	W 1/8 - 1/4 (0.230 mi.)	L60	53
STADIUM AUTHORITY Facility Status: CLOSED	701 W. OSTEND ST.	NW 1/8 - 1/4 (0.230 mi.)	K62	54
B.G. & E. Facility Status: CLOSED	RUSSELL / BAYARD	WSW 1/8 - 1/4 (0.246 mi.)	N69	58
SHELL Facility Status: CLOSED	1712 RUSSELL STREET	WSW 1/8 - 1/4 (0.248 mi.)	N72	60
UNKNOWN Facility Status: CLOSED	1577 RIDGELY ST.	W 1/4 - 1/2 (0.256 mi.)	75	61
SEABOARD STEEL Facility Status: CLOSED	750 W. WEST ST	NNW 1/4 - 1/2 (0.279 mi.)	76	62
AMOCO SERVICE STATION Facility Status: CLOSED	RUSSELL / HAINES ST.	WSW 1/4 - 1/2 (0.292 mi.)	78	62
AUDIO-VISUAL Facility Status: CLOSED	1124 S. PACA ST.	NNW 1/4 - 1/2 (0.319 mi.)	82	63
ENVIRONMENTAL ELEMENTS Facility Status: CLOSED Facility Status: CLOSED	1700 RIDGELY STREET	WSW 1/4 - 1/2 (0.321 mi.)	O83	64
ENVIRONMENTAL ELEMENTS Facility Status: CLOSED	1700 RIDGELY AVE	WSW 1/4 - 1/2 (0.321 mi.)	O84	64
THE PARKER METAL DECORATING CO Facility Status: CLOSED	1301 S. HOWARD ST	NE 1/4 - 1/2 (0.322 mi.)	P87	65
FITCH CO. Facility Status: CLOSED Facility Status: CLOSED	2201 RUSSELL ST.	WSW 1/4 - 1/2 (0.323 mi.)	88	65
LIGHT NET Facility Status: CLOSED	1220 HOWARD STREET	NE 1/4 - 1/2 (0.350 mi.)	R93	70
WORLD COMMUNICATION BUILDING Facility Status: CLOSED	1220 S. HOWARD ST.	NE 1/4 - 1/2 (0.350 mi.)	R94	70

EXECUTIVE SUMMARY

<u>Equal/Higher Elevation</u>	<u>Address</u>	<u>Direction / Distance</u>	<u>Map ID</u>	<u>Page</u>
H. GREENBAUM & ASSOCIATES Facility Status: CLOSED	1201 S. HOWARD STREET	NE 1/4 - 1/2 (0.357 mi.)	R95	71
EXXON SERVICE STATION Facility Status: CLOSED Facility Status: CLOSED <i>*Additional key fields are available in the Map Findings section</i>	1800 RUSSELL ST	WSW 1/4 - 1/2 (0.372 mi.)	S100	73
EXXON #2-5429 Facility Status: OPEN	1800 RUSSELL STREET	WSW 1/4 - 1/2 (0.372 mi.)	S101	73
RAVEN STADIUM Facility Status: CLOSED	1101 S. HOWARD ST.	NE 1/4 - 1/2 (0.373 mi.)	R103	74
L. GORDON & SON, INC. Facility Status: CLOSED	1018-1050 S. PACA ST.	NNW 1/4 - 1/2 (0.374 mi.)	104	74
CAPLAN BROTHERS Facility Status: CLOSED	700 HAMBURG STREET, WES	NNW 1/4 - 1/2 (0.380 mi.)	107	75
W. B. CASSEL BUILDING SITE Facility Status: CLOSED	1045 S. HOWARD ST	NE 1/4 - 1/2 (0.382 mi.)	T108	76
VALSPAR BALTIMORE PLANT Facility Status: OPEN	1401 SEVERN STREET	W 1/4 - 1/2 (0.384 mi.)	109	76
U.S. CAN/ALLTRISTA METAL Facility Status: OPEN	901 W. OSTEND ST.	NW 1/4 - 1/2 (0.385 mi.)	U112	79
HAMMERJACKS AREA/STADIUM Facility Status: CLOSED	1025 S. HOWARD ST.	NE 1/4 - 1/2 (0.385 mi.)	T113	79
CLEAN HARBORS OF BALTIMORE Facility Status: CLOSED Facility Status: CLOSED <i>*Additional key fields are available in the Map Findings section</i>	1910 RUSSELL ST	WSW 1/4 - 1/2 (0.392 mi.)	S115	80
RALIEGH BUILDING Facility Status: CLOSED	1100 WICOMICO ST.	NNW 1/4 - 1/2 (0.394 mi.)	116	447
DURRETTE-SHEPARD STEEL COMPANY Facility Status: CLOSED Facility Status: CLOSED	1301 WICOMICO STREET	WNW 1/4 - 1/2 (0.408 mi.)	V118	448
SPRING GARDENS PLANT Facility Status: CLOSED	LEADENHALL ST. / FORT	SE 1/4 - 1/2 (0.409 mi.)	W119	449
BG&E Facility Status: CLOSED	FORT AVE / LEADENHALL S	SE 1/4 - 1/2 (0.409 mi.)	W120	450
BALTIMORE STEAM & THERMAL Facility Status: CLOSED	1500 LEDENHALL STREET	SE 1/4 - 1/2 (0.416 mi.)	W122	450
LEADENHALL BAPTIST CHURCH Facility Status: CLOSED	1021 LEADENHALL STREET	ENE 1/4 - 1/2 (0.425 mi.)	124	453
ELLICOTT INTERNATIONAL Facility Status: CLOSED	1610 BUSH ST.	W 1/4 - 1/2 (0.451 mi.)	X126	453
ELLICOTT MACHINE Facility Status: CLOSED	1611 BUSH STREET	W 1/4 - 1/2 (0.451 mi.)	X127	453
GLASS PROPERTY Facility Status: CLOSED	838 MANGOLD STREET	NNW 1/4 - 1/2 (0.463 mi.)	128	454
JAMES MOORE (622 SCOTT ST) Facility Status: CLOSED	804 WOODWARD ST	NNW 1/4 - 1/2 (0.474 mi.)	129	454

EXECUTIVE SUMMARY

<u>Equal/Higher Elevation</u>	<u>Address</u>	<u>Direction / Distance</u>	<u>Map ID</u>	<u>Page</u>
FIRE HOUSE #6 Facility Status: CLOSED	1227 S. HANOVER ST.	E 1/4 - 1/2 (0.494 mi.)	131	454
OISHI PROPERTY Facility Status: CLOSED	HANOVER / WEST ST.	E 1/4 - 1/2 (0.494 mi.)	132	455
MEDICAL OFFICE BUILDING Facility Status: CLOSED	1137-47 HANOVER ST	E 1/4 - 1/2 (0.496 mi.)	Y133	455
PLYMOUTH WALLPAPER Facility Status: CLOSED	1120 S. HANOVER ST	E 1/4 - 1/2 (0.499 mi.)	Y135	456
<u>Lower Elevation</u>	<u>Address</u>	<u>Direction / Distance</u>	<u>Map ID</u>	<u>Page</u>
AUTOMOTIVE PARTS SERVICE Facility Status: CLOSED	1400 WARNER	SSW 0 - 1/8 (0.030 mi.)	B5	9
SCHMIDT BAKERY Facility Status: CLOSED	4701 TRIDENT CTR	ENE 1/8 - 1/4 (0.218 mi.)	54	50
SHARP LEADENHALL SCHOOL Facility Status: CLOSED	150 W. WEST ST	ENE 1/4 - 1/2 (0.311 mi.)	80	63
GOLDMAR SALES CORPORATION Facility Status: CLOSED	180-188 W. OSTEND ST.	E 1/4 - 1/2 (0.315 mi.)	81	63
ENGINE 26 Facility Status: CLOSED	140 W WEST ST	E 1/4 - 1/2 (0.343 mi.)	92	70
ABC BOX COMPANY Facility Status: CLOSED	1135 LEADENHALL STREET	ENE 1/4 - 1/2 (0.369 mi.)	98	71
BALTIMORE TOOL WORKS Facility Status: CLOSED	1110 RACE ST	E 1/4 - 1/2 (0.422 mi.)	123	451
JOHN'S AUTO Facility Status: CLOSED	69 W. WEST ST.	E 1/4 - 1/2 (0.440 mi.)	125	453

HIST LUST: In 1999, the Department of the Environment stopped adding new sites to its Recovery Sites Database. Current leaking underground storage tank information maybe found in underground storage tank information maybe found in the OCPCASES database.

A review of the HIST LUST list, as provided by EDR, and dated 03/01/1999 has revealed that there are 2 HIST LUST sites within approximately 0.5 miles of the target property.

<u>Equal/Higher Elevation</u>	<u>Address</u>	<u>Direction / Distance</u>	<u>Map ID</u>	<u>Page</u>
WARREN-EHRETT CO Open Or Closed: OPEN	610 W WEST ST	NNW 1/8 - 1/4 (0.215 mi.)	J49	49
OISHI PROPERTY Open Or Closed: CLOSED	HANOVER / WEST ST.	E 1/4 - 1/2 (0.494 mi.)	132	455

EXECUTIVE SUMMARY

UST: The Underground Storage Tank database contains registered USTs. USTs are regulated under Subtitle I of the Resource Conservation and Recovery Act (RCRA). The data come from the Department of the Environment's Listing of Underground Storage Tanks Reported in Maryland.

A review of the UST list, as provided by EDR, and dated 08/20/2008 has revealed that there are 17 UST sites within approximately 0.25 miles of the target property.

<u>Equal/Higher Elevation</u>	<u>Address</u>	<u>Direction / Distance</u>	<u>Map ID</u>	<u>Page</u>
ALLIED ROOFING & BUILDING PROD	1301 WARNER ST.	NNE 0 - 1/8 (0.043 mi.)	C9	11
PAUL'S TRANSFER, INC.	1405 RUSSELL STREET	W 0 - 1/8 (0.105 mi.)	D13	15
FORMERLY EASTFIELD CONTAINER C	1501 RUSSELL STREET	WSW 1/8 - 1/4 (0.147 mi.)	F19	17
RUSSELL STREET TEXACO #421	1500 RUSSELL STREET	WSW 1/8 - 1/4 (0.151 mi.)	F24	22
BOLLINGER ROOFING CO., INC.	1501 RIDGELY STREET	W 1/8 - 1/4 (0.194 mi.)	I34	38
MARYLAND CHEMICAL CO INC	1551 RUSSELL ST	WSW 1/8 - 1/4 (0.196 mi.)	G39	42
HEAT & POWER CORPORATION	501 WEST WEST STREET	NNW 1/8 - 1/4 (0.201 mi.)	J44	46
TATE ENGINEERING SYSTEMS	601 W. WEST STREET	NNW 1/8 - 1/4 (0.213 mi.)	J48	48
WARREN-EHRET COMPANY OF MARYLA	610 W. WEST STREET	NNW 1/8 - 1/4 (0.215 mi.)	J52	49
SEABOARD STEEL AND IRON	710 WEST OSTEND ST.	NW 1/8 - 1/4 (0.219 mi.)	K56	51
BUTLER ESTATE	1541-1543 RIDGELY STREE	W 1/8 - 1/4 (0.225 mi.)	L59	53
LENMAR INC.	1547 RIDGELY STREET	W 1/8 - 1/4 (0.230 mi.)	L61	54
STADIUM AUTHORITY PARKING	701 W. OSTEND ST.	NW 1/8 - 1/4 (0.230 mi.)	K63	54
LENMAR, INC.	1552 RIDGELY STREET	W 1/8 - 1/4 (0.235 mi.)	L64	55
THE NFL STADIUM AT CAMDEN YARD	1101 RUSSELL STREET	N 1/8 - 1/4 (0.238 mi.)	65	56
HARBOUR PLACE SHELL #501	1712 RUSSELL ST.	WSW 1/8 - 1/4 (0.248 mi.)	N71	59
<u>Lower Elevation</u>	<u>Address</u>	<u>Direction / Distance</u>	<u>Map ID</u>	<u>Page</u>
GEORGE S. WAREHEIM, JR.	1406 WARNER ST.	SSW 0 - 1/8 (0.036 mi.)	B8	11

HIST UST: Historical UST Registered Database.

A review of the HIST UST list, as provided by EDR, and dated 11/21/1996 has revealed that there are 12 HIST UST sites within approximately 0.25 miles of the target property.

<u>Equal/Higher Elevation</u>	<u>Address</u>	<u>Direction / Distance</u>	<u>Map ID</u>	<u>Page</u>
ALLIED ROOFING & BUILDING PROD	1301 WARNER ST	NNE 0 - 1/8 (0.043 mi.)	C10	12
PAUL'S TRANSFER INC.	1405 RUSSELL ST	W 0 - 1/8 (0.105 mi.)	D14	16
TEXACO	1500 RUSSELL ST	WSW 1/8 - 1/4 (0.151 mi.)	F22	21
LENMAR, INC.	1547 - 67 RIDGLEY STREE	W 1/8 - 1/4 (0.157 mi.)	26	29
MARYLAND CUP CORP	1200 SOUTH EUTAW ST	NE 1/8 - 1/4 (0.178 mi.)	28	32
BOLLINGER ROOFING CO., INC.	1501 RIDGELY ST	W 1/8 - 1/4 (0.194 mi.)	I36	38
MARYLAND CHEMICAL CO INC	1551 RUSSELL ST	WSW 1/8 - 1/4 (0.196 mi.)	G40	43
HEAT & POWER CORPORATION	501 W. WEST STREET	NNW 1/8 - 1/4 (0.201 mi.)	J43	46
TATE ENGINEERING INC.	601 W WEST ST	NNW 1/8 - 1/4 (0.213 mi.)	J47	47
WARREN-EHRET CO. OF MD., INC.	610 W WEST ST	NNW 1/8 - 1/4 (0.215 mi.)	J50	49
JIM'S PARKWAY SHELL	1712 RUSSELL ST	WSW 1/8 - 1/4 (0.248 mi.)	N73	61
<u>Lower Elevation</u>	<u>Address</u>	<u>Direction / Distance</u>	<u>Map ID</u>	<u>Page</u>
WAREHEIM, JR., GEORGE S.	1406 WARNER ST	SSW 0 - 1/8 (0.036 mi.)	B7	10

EXECUTIVE SUMMARY

INST CONTROL: Sites included in the Voluntary Cleanup Program Applicants/Participants listing that have Deed Restrictions.

A review of the INST CONTROL list, as provided by EDR, and dated 06/01/2007 has revealed that there are 6 INST CONTROL sites within approximately 0.5 miles of the target property.

<u>Equal/Higher Elevation</u>	<u>Address</u>	<u>Direction / Distance</u>	<u>Map ID</u>	<u>Page</u>
SSI REALTY CORPORATION	710 W. OSTEND ST., 730	NW 1/8 - 1/4 (0.219 mi.)	K57	51
2110 HAINES STREET	2110 HAINES STREET	SW 1/4 - 1/2 (0.284 mi.)	77	62
FORMER WATERFORD CASEWORKS	1809 BAYARD STREET	W 1/4 - 1/2 (0.332 mi.)	Q90	67
VALSPAR BALTIMORE PLANT	1401 SEVERN STREET	W 1/4 - 1/2 (0.384 mi.)	109	76
BALTIMORE CAMDEN YARDS	901 WEST OSTEND STREET	NW 1/4 - 1/2 (0.385 mi.)	U110	77
1300 RACE STREET	1300 RACE STREET	E 1/4 - 1/2 (0.415 mi.)	121	450

VCP: The Voluntary Cleanup Program, administrated by the Dept. of the Environment, streamlines the environmental cleanup process for sites, usually industrial or commercial properties that are contaminated, or perceived to be contaminated, by hazardous substances. Developers and lenders are provided with certain limitations on liability and participants in the program are provided certainty in the process by knowing exactly what will be required.

A review of the VCP list, as provided by EDR, and dated 06/01/2007 has revealed that there are 9 VCP sites within approximately 0.5 miles of the target property.

<u>Equal/Higher Elevation</u>	<u>Address</u>	<u>Direction / Distance</u>	<u>Map ID</u>	<u>Page</u>
SSI REALTY CORPORATION	710 W. OSTEND ST., 730	NW 1/8 - 1/4 (0.219 mi.)	K57	51
2110 HAINES STREET	2110 HAINES STREET	SW 1/4 - 1/2 (0.284 mi.)	77	62
PARKER METAL DECORATING PROPER	1301 SOUTH HOWARD STREET	E 1/4 - 1/2 (0.322 mi.)	P86	65
FORMER WATERFORD CASEWORKS	1809 BAYARD STREET	W 1/4 - 1/2 (0.332 mi.)	Q90	67
VALSPAR BALTIMORE PLANT	1401 SEVERN STREET	W 1/4 - 1/2 (0.384 mi.)	109	76
BALTIMORE CAMDEN YARDS	901 WEST OSTEND STREET	NW 1/4 - 1/2 (0.385 mi.)	U110	77
1301 WICOMICO STREET	1301 WICOMICO STREET	WNW 1/4 - 1/2 (0.408 mi.)	V117	447
1300 RACE STREET	1300 RACE STREET	E 1/4 - 1/2 (0.415 mi.)	121	450
<u>Lower Elevation</u>	<u>Address</u>	<u>Direction / Distance</u>	<u>Map ID</u>	<u>Page</u>
139 WEST OSTEND	139 WEST OSTEND STREET	E 1/4 - 1/2 (0.365 mi.)	97	71

BROWNFIELDS: The Site Assessment Section of the State Superfund Division is responsible for conducting federally funded assessments of eligible brownfields properties. These assessments are undertaken to determine whether there are environmental cleanup requirements at these sites.

A review of the BROWNFIELDS list, as provided by EDR, and dated 09/30/2008 has revealed that there are 4 BROWNFIELDS sites within approximately 0.5 miles of the target property.

<u>Equal/Higher Elevation</u>	<u>Address</u>	<u>Direction / Distance</u>	<u>Map ID</u>	<u>Page</u>
1645 WARNER STREET	1645 WARNER STREET	SW 1/8 - 1/4 (0.239 mi.)	M67	57
1809 BAYARD STREET	1809 BAYARD STREET	W 1/4 - 1/2 (0.332 mi.)	Q91	68
DURRETTE-SHEPARD STEEL COMPANY	1301 WICOMICO STREET	WNW 1/4 - 1/2 (0.408 mi.)	V118	448
<u>Lower Elevation</u>	<u>Address</u>	<u>Direction / Distance</u>	<u>Map ID</u>	<u>Page</u>
WARNER STREET WETLANDS	1400-1600 WARNER STREET	SSW 0 - 1/8 (0.030 mi.)	B6	10

EXECUTIVE SUMMARY

EDR PROPRIETARY RECORDS

Manufactured Gas Plants: The EDR Proprietary Manufactured Gas Plant Database includes records of coal gas plants (manufactured gas plants) compiled by EDR's researchers. Manufactured gas sites were used in the United States from the 1800's to 1950's to produce a gas that could be distributed and used as fuel. These plants used whale oil, rosin, coal, or a mixture of coal, oil, and water that also produced a significant amount of waste. Many of the byproducts of the gas production, such as coal tar (oily waste containing volatile and non-volatile chemicals), sludges, oils and other compounds are potentially hazardous to human health and the environment. The byproduct from this process was frequently disposed of directly at the plant site and can remain or spread slowly, serving as a continuous source of soil and groundwater contamination.

A review of the Manufactured Gas Plants list, as provided by EDR, has revealed that there are 8 Manufactured Gas Plants sites within approximately 1 mile of the target property.

<u>Equal/Higher Elevation</u>	<u>Address</u>	<u>Direction / Distance</u>	<u>Map ID</u>	<u>Page</u>
CONSOLIDATED GAS CO	SCOTT STREET	WNW 1/4 - 1/2 (0.309 mi.)	79	63
CONSOLIDATED GAS CO	SEVERN STREET	W 1/4 - 1/2 (0.376 mi.)	105	75
CONSOLIDATED GAS CO	LEADENHALL STREET	SE 1/4 - 1/2 (0.377 mi.)	106	75
CONSOLIDATED GAS CO	LEADENHALL STREET	SE 1/4 - 1/2 (0.477 mi.)	130	454
CONSOLIDATED GAS CO	WICOMICO STREET	WNW 1/4 - 1/2 (0.498 mi.)	Z134	455
CONSOLIDATED GAS CO	NANTICOKE STREET	WNW 1/2 - 1 (0.501 mi.)	Z136	456
<u>Lower Elevation</u>	<u>Address</u>	<u>Direction / Distance</u>	<u>Map ID</u>	<u>Page</u>
PINTSCH COMPRESSING CO GAS WOR	S HOWARD STREET	ENE 1/8 - 1/4 (0.189 mi.)	30	35
BALTIMORE GAS AND ELECTRIC	2101 KLOMAN STREET	SSW 1/2 - 1 (0.741 mi.)	140	460

EDR Historical Auto Stations: EDR has searched selected national collections of business directories and has collected listings of potential gas station/filling station/service station sites that were available to EDR researchers. EDR's review was limited to those categories of sources that might, in EDR's opinion, include gas station/filling station/service station establishments. The categories reviewed included, but were not limited to gas, gas station, gasoline station, filling station, auto, automobile repair, auto service station, service station, etc.

A review of the EDR Historical Auto Stations list, as provided by EDR, has revealed that there are 3 EDR Historical Auto Stations sites within approximately 0.25 miles of the target property.

<u>Equal/Higher Elevation</u>	<u>Address</u>	<u>Direction / Distance</u>	<u>Map ID</u>	<u>Page</u>
CROWN SERVICE STATION	600 W OSTEND ST	NNW 0 - 1/8 (0.124 mi.)	E17	17
HESTERBERG DIETRICH	1210 RIDGELY	NNW 1/8 - 1/4 (0.217 mi.)	53	50
JIM S PARKWAY ATLANTIC	1712 RUSSELL	WSW 1/8 - 1/4 (0.248 mi.)	N70	58

EDR Historical Cleaners: EDR has searched selected national collections of business directories and has collected listings of potential dry cleaner sites that were available to EDR researchers. EDR's review was limited to those categories of sources that might, in EDR's opinion, include dry cleaning establishments. The categories reviewed included, but were not limited to dry cleaners, cleaners, laundry, laundromat, cleaning/laundry, wash & dry etc.

A review of the EDR Historical Cleaners list, as provided by EDR, has revealed that there is 1 EDR Historical Cleaners site within approximately 0.25 miles of the target property.

<u>Equal/Higher Elevation</u>	<u>Address</u>	<u>Direction / Distance</u>	<u>Map ID</u>	<u>Page</u>
MILAN MICH I	514 W WEST	NNW 1/8 - 1/4 (0.203 mi.)	J45	46

EXECUTIVE SUMMARY

Due to poor or inadequate address information, the following sites were not mapped:

<u>Site Name</u>	<u>Database(s)</u>
NL INDUSTRIES INC - BALTIMORE META	SHWS
4TH GAS HOUSE	SHWS
SCOTT STREET STATION	CERC-NFRAP
MCCOMAS STREET PUMPING STA.	OCPCASES
FORMER CHESAPEAKE PAPERBOARD	VCP
925 FORT AVENUE	BROWNFIELDS, VCP
GOLDMAR SALES CORPORATION	UST
6000 LOMBARD STREET MILEPOST P	HMIRS
6000 LOMBARD STREET MILEPOST P	HMIRS
6000 LOMBARD STREET MILEPOST P	HMIRS
HANOVER STREET BRIDGE	ERNS
2900 SOUTH HANOVER STREET	ERNS
EAST LOMBARD STREET	ERNS
OFF HANOVER STREET BRIDGE	ERNS
OSTEND STREET, WEST 184-188	FINDS
OSTEND STREET, WEST 184-188	FINDS
WARNER STREET WETLANDS	US BROWNFIELDS
1236 & 1240 WEST PRATT STREET	BROWNFIELDS
WARNER STREET PROPERTIES	BROWNFIELDS
TERRY JAWERS	MANIFEST

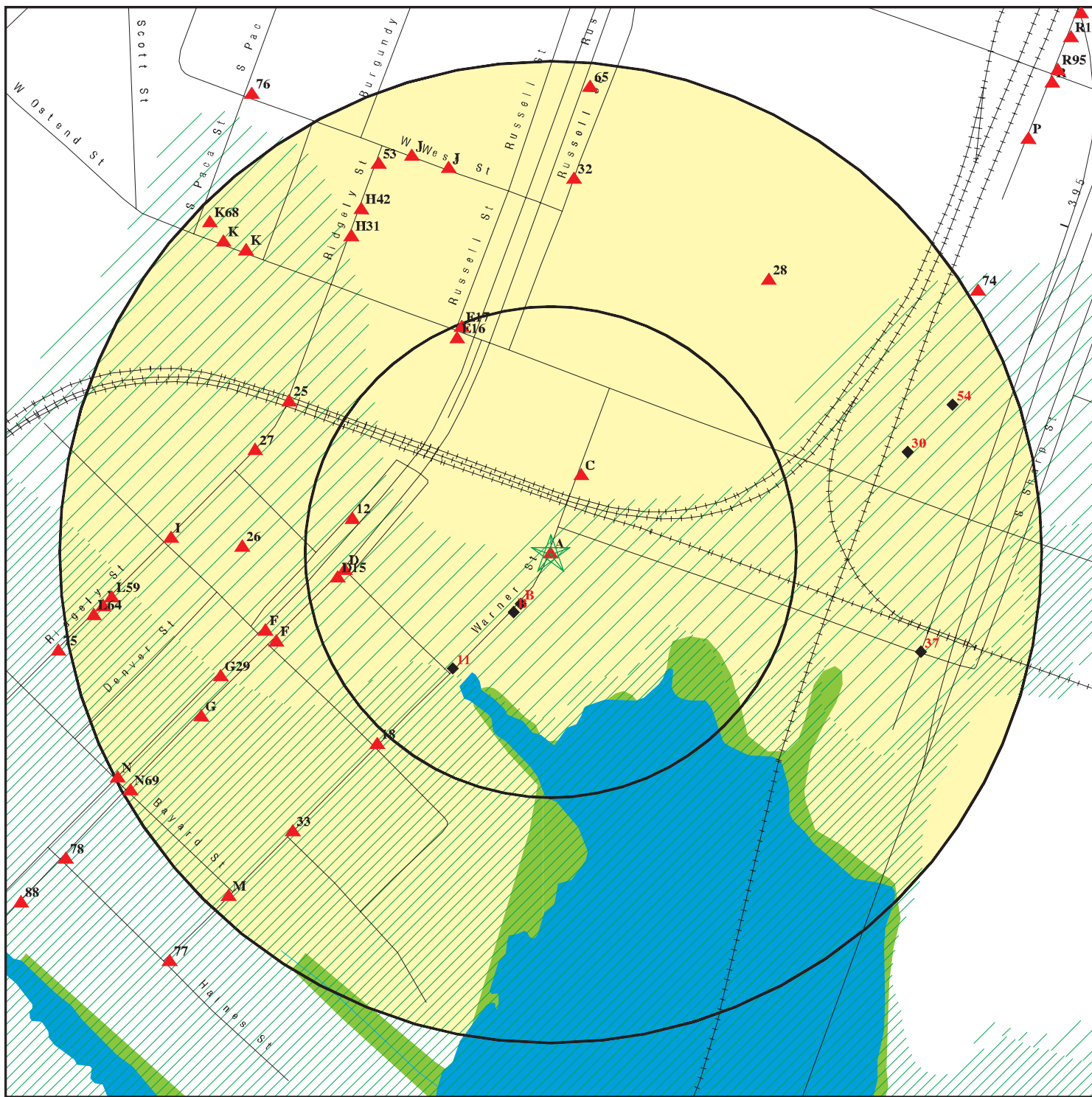
A detailed map of the study area, which is a coastal region. The map shows a network of streets including W Fayette St, W Baltimore St, State Hwy 144, Key Hwy, McComas St, Ramp, Russett St, and State Hwy 2996. A large body of water, colored blue, is located in the lower right portion of the map. A yellow-shaded area, representing the 'Study Area', is located in the center-left. This area is surrounded by a black circular boundary. Within this boundary, numerous sampling locations are marked with red triangles and black diamonds, each labeled with a number (e.g., 142, 138, 129, 128, 116, 107, 82, 76, 65, 32, 28, 74, 124, 98, 80, 92, 123, 125, 132, 131, 144, 139, 1130, 1106v, 102, 121, 81, 97, 37, 38, 48, 33, 44, 71, 26, 25, 24, 23, 22, 21, 20, 19, 18, 17, 16, 15, 14, 13, 12, 11, 10, 9, 8, 7, 6, 5, 4, 3, 2, 1). The map also shows various other features like a bridge, a ramp, and a road labeled 'Ramp'.

-
- A number line representing a distance of 1 mile. The line is marked at 0, $\frac{1}{4}$, $\frac{1}{2}$, and 1 Miles. The segment from 0 to $\frac{1}{4}$ is shaded yellow, and the segment from $\frac{1}{4}$ to $\frac{1}{2}$ is shaded black.

47

CLIENT: Arc Environmental
CONTACT: Kathy Christensen
INQUIRY #: 2373173.2s
DATE: December 01, 2008 12:52 pm

DETAIL MAP - 2373173.2s



- Legend:

 - ★ Target Property
 - ▲ Sites at elevations higher than or equal to the target property
 - ◆ Sites at elevations lower than the target property
 - ⚙ Manufactured Gas Plants
 - ⚡ Sensitive Receptors
 - 🚚 National Priority List Sites
 - 🛡 Dept. Defense Sites
 - Indian Reservations BIA
 - Oil & Gas pipelines
 - 100-year flood zone
 - 500-year flood zone
 - National Wetland Inventory

This report includes Interactive Map Layers to display and/or hide map information. The legend includes only those icons for the default map view.

SITE NAME: 1411 Warner Street
ADDRESS: 1411 Warner Street
Baltimore MD 21230
LAT/LONG: 39.2751 / 76.6246

CLIENT: Arc Environmental
CONTACT: Kathy Christensen
INQUIRY #: 2373173.2s
DATE: December 01, 2008 12:53 pm

MAP FINDINGS SUMMARY

Database	Target Property	Search Distance (Miles)	< 1/8	1/8 - 1/4	1/4 - 1/2	1/2 - 1	> 1	Total Plotted
<u>FEDERAL RECORDS</u>								
NPL		1.000	0	0	0	0	NR	0
Proposed NPL		1.000	0	0	0	0	NR	0
Delisted NPL		1.000	0	0	0	1	NR	1
NPL LIENS		TP	NR	NR	NR	NR	NR	0
CERCLIS		0.500	0	1	1	NR	NR	2
CERC-NFRAP		0.500	0	0	0	NR	NR	0
LIENS 2		TP	NR	NR	NR	NR	NR	0
CORRACTS		1.000	0	0	1	1	NR	2
RCRA-TSDF		0.500	0	0	1	NR	NR	1
RCRA-LQG		0.250	0	0	NR	NR	NR	0
RCRA-SQG		0.250	0	0	NR	NR	NR	0
RCRA-CESQG		0.250	0	3	NR	NR	NR	3
RCRA-NonGen		0.250	1	3	NR	NR	NR	4
US ENG CONTROLS		0.500	0	0	0	NR	NR	0
US INST CONTROL		0.500	0	0	0	NR	NR	0
ERNS		TP	NR	NR	NR	NR	NR	0
HMIRS		TP	NR	NR	NR	NR	NR	0
DOT OPS		TP	NR	NR	NR	NR	NR	0
US CDL		TP	NR	NR	NR	NR	NR	0
US BROWNFIELDS		0.500	2	1	2	NR	NR	5
DOD		1.000	0	0	0	0	NR	0
FUDS		1.000	0	0	0	0	NR	0
LUCIS		0.500	0	0	0	NR	NR	0
CONSENT		1.000	0	0	0	0	NR	0
ROD		1.000	0	0	0	0	NR	0
UMTRA		0.500	0	0	0	NR	NR	0
ODI		0.500	0	0	0	NR	NR	0
DEBRIS REGION 9		0.500	0	0	0	NR	NR	0
MINES		0.250	0	0	NR	NR	NR	0
TRIS		TP	NR	NR	NR	NR	NR	0
TSCA		TP	NR	NR	NR	NR	NR	0
FTTS		TP	NR	NR	NR	NR	NR	0
HIST FTTS		TP	NR	NR	NR	NR	NR	0
SSTS		TP	NR	NR	NR	NR	NR	0
ICIS		TP	NR	NR	NR	NR	NR	0
PADS		TP	NR	NR	NR	NR	NR	0
MLTS		TP	NR	NR	NR	NR	NR	0
RADINFO		TP	NR	NR	NR	NR	NR	0
FINDS		TP	NR	NR	NR	NR	NR	0
RAATS		TP	NR	NR	NR	NR	NR	0
SCRD DRYCLEANERS		0.500	0	0	0	NR	NR	0
<u>STATE AND LOCAL RECORDS</u>								
SHWS		1.000	0	1	4	6	NR	11
SWF/LF		0.500	0	0	1	NR	NR	1
SWRCY		0.500	0	1	1	NR	NR	2
OCPCASES	X	0.500	3	16	41	NR	NR	60

MAP FINDINGS SUMMARY

Database	Target Property	Search Distance (Miles)	< 1/8	1/8 - 1/4	1/4 - 1/2	1/2 - 1	> 1	Total Plotted
HIST LUST		0.500	0	1	1	NR	NR	2
UST	X	0.250	3	14	NR	NR	NR	17
HIST UST	X	0.250	3	9	NR	NR	NR	12
AST		0.250	0	0	NR	NR	NR	0
INST CONTROL		0.500	0	1	5	NR	NR	6
VCP		0.500	0	1	8	NR	NR	9
DRYCLEANERS		0.250	0	0	NR	NR	NR	0
BROWNFIELDS		0.500	1	1	2	NR	NR	4
NPDES		TP	NR	NR	NR	NR	NR	0
AIRS		TP	NR	NR	NR	NR	NR	0
LEAD		TP	NR	NR	NR	NR	NR	0
<u>TRIBAL RECORDS</u>								
INDIAN RESERV		1.000	0	0	0	0	NR	0
INDIAN ODI		0.500	0	0	0	NR	NR	0
INDIAN LUST		0.500	0	0	0	NR	NR	0
INDIAN UST		0.250	0	0	NR	NR	NR	0
INDIAN VCP		0.500	0	0	0	NR	NR	0
<u>EDR PROPRIETARY RECORDS</u>								
Manufactured Gas Plants		1.000	0	1	5	2	NR	8
EDR Historical Auto Stations		0.250	1	2	NR	NR	NR	3
EDR Historical Cleaners		0.250	0	1	NR	NR	NR	1

NOTES:

TP = Target Property

NR = Not Requested at this Search Distance

Sites may be listed in more than one database

Map ID
Direction
Distance
Elevation

MAP FINDINGS

Site

Database(s)

EDR ID Number
EPA ID Number

A1
Target
Property **MARYLAND CHEMICAL CO. INC.**
 1411 WARNER ST.
 BALTIMORE, MD 21230

HIST UST **S104630418**
 N/A

Site 1 of 3 in cluster A

Actual:
17 ft.

Historical UST:
Facility ID: 3003802
Tank ID: 001
Age: Not reported
Capacity: 10,000
Tank Status: Removed
Product: Not reported

Facility ID: 3003802
Tank ID: 002
Age: Not reported
Capacity: 10,000
Tank Status: Removed
Product: Not reported

A2
Target
Property **MARYLAND CHEMICAL CO,INC.**
 1411 WARNER STREET
 BALTIMORE, MD 21230

OCPCASES **S104604794**
 N/A

Site 2 of 3 in cluster A

Actual:
17 ft.

OCP:
Facility ID: 94-3443BC1
Facility Status/Code: CLOSED /
Date Open: 6/2/1994
Date Closed: 6/3/1994
Release: Not reported
Cleanup: Not reported
Registration Number: 14012

A3
Target
Property **MARYLAND CHEMICAL CO.**
 1411 WARNER ST.
 BALTIMORE, MD 21230

UST **U003865594**
 N/A

Site 3 of 3 in cluster A

Actual:
17 ft.

UST:
Facility ID: 14012
Facility Phone: (410) 752-1800
Owner Id: 6750
Owner Name: J. Fred Glose
Owner Contact: J. Fred Glose
Owner Address: 1551 Russell Street
Owner City,St,Zip: Baltimore, MD 21230
Owner Phone: (410) 752-1800
Operator: Jeanette G. Partlow
Authorized Rep: Jeanette G. Partlow
Title: House Counsel
Date: 23-Aug-94

Tank ID: 1
Tank Status: **Permanently Out of Use**

Map ID
Direction
Distance
Elevation

MAP FINDINGS

Site

Database(s)

EDR ID Number
EPA ID Number

MARYLAND CHEMICAL CO. (Continued)

U003865594

Date Installed: 18-Apr-86
Substance Description: Hazardous Substance
Tank Material: Asphalt Coated or Bare Steel
Pipe Material: Galvanized Steel
Capacity: 10000

Tank ID: 2
Tank Status: Permanently Out of Use
Date Installed: Not reported
Substance Description: Other
Tank Material: Asphalt Coated or Bare Steel
Pipe Material: Galvanized Steel
Capacity: 10000

B4
SSW
< 1/8
0.030 mi.
161 ft.

HANLINE BROTHERS INC
1400 WARNER ST
BALTIMORE, MD 21230

Site 1 of 5 in cluster B

FINDS 1000285301
RCRA-NonGen MDD003060084

Relative:
Lower

FINDS:
Other Pertinent Environmental Activity Identified at Site

Actual:
16 ft.

MD-RCRA (Maryland - Resource Conservation And Recovery Act Information System) houses state information relating to the Resource Conservation and Recovery Act (RCRA).

RCRAInfo is a national information system that supports the Resource Conservation and Recovery Act (RCRA) program through the tracking of events and activities related to facilities that generate, transport, and treat, store, or dispose of hazardous waste. RCRAInfo allows RCRA program staff to track the notification, permit, compliance, and corrective action activities required under RCRA.

ICIS (Integrated Compliance Information System) is the Integrated Compliance Information System and provides a database that, when complete, will contain integrated Enforcement and Compliance information across most of EPA's programs. The vision for ICIS is to replace EPA's independent databases that contain Enforcement data with a single repository for that information. Currently, ICIS contains all Federal Administrative and Judicial enforcement actions. This information is maintained in ICIS by EPA in the Regional offices and its Headquarters. A future release of ICIS will replace the Permit Compliance System (PCS) which supports the NPDES and will integrate that information with Federal actions already in the system. ICIS also has the capability to track other activities occurring in the Region that support Compliance and Enforcement programs. These include; Incident Tracking, Compliance Assistance, and Compliance Monitoring.

RCRA-NonGen:

Date form received by agency: 08/30/1994
Facility name: HANLINE BROTHERS INC
Facility address: 1400 WARNER ST
BALTIMORE, MD 21230
EPA ID: MDD003060084

Map ID
Direction
Distance
Elevation

MAP FINDINGS

Site

Database(s)

EDR ID Number
EPA ID Number

HANLINE BROTHERS INC (Continued)

1000285301

Mailing address: 1400 WARNER STREET
BALTIMORE, MD 21230
Contact: Not reported
Contact address: Not reported
Not reported
Contact country: Not reported
Contact telephone: Not reported
Contact email: Not reported
EPA Region: 03
Classification: Non-Generator
Description: Handler: Non-Generators do not presently generate hazardous waste

Owner/Operator Summary:

Owner/operator name: HANLINE BROTHERS INC
Owner/operator address: 1400 WARNER STREET
BALTIMORE, MD 21230
Owner/operator country: Not reported
Owner/operator telephone: (301) 727-7100
Legal status: Private
Owner/Operator Type: Owner
Owner/Op start date: Not reported
Owner/Op end date: Not reported

Owner/operator name: HANLINE BROTHERS INC.
Owner/operator address: 1400 WARNER STREET
OPERCITY, MD 99999
Owner/operator country: Not reported
Owner/operator telephone: (301) 727-7100
Legal status: Private
Owner/Operator Type: Operator
Owner/Op start date: Not reported
Owner/Op end date: Not reported

Handler Activities Summary:

U.S. importer of hazardous waste: Unknown
Mixed waste (haz. and radioactive): Unknown
Recycler of hazardous waste: No
Transporter of hazardous waste: No
Treater, storer or disposer of HW: No
Underground injection activity: No
On-site burner exemption: Unknown
Furnace exemption: Unknown
Used oil fuel burner: No
Used oil processor: No
Used oil refiner: No
Used oil fuel marketer to burner: No
Used oil Specification marketer: No
Used oil transfer facility: No
Used oil transporter: No
Off-site waste receiver: Commercial status unknown

Historical Generators:

Date form received by agency: 11/07/1980
Facility name: HANLINE BROTHERS INC
Classification: Not a generator, verified

Map ID
Direction
Distance
Elevation

MAP FINDINGS

Site

Database(s)

EDR ID Number
EPA ID Number

HANLINE BROTHERS INC (Continued)

1000285301

Date form received by agency: 08/18/1980
Facility name: HANLINE BROTHERS INC
Classification: Large Quantity Generator

Hazardous Waste Summary:

Waste code: D001
Waste name: IGNITABLE HAZARDOUS WASTES ARE THOSE WASTES WHICH HAVE A FLASHPOINT OF LESS THAN 140 DEGREES FAHRENHEIT AS DETERMINED BY A PENSKEY-MARTENS CLOSED CUP FLASH POINT TESTER. ANOTHER METHOD OF DETERMINING THE FLASH POINT OF A WASTE IS TO REVIEW THE MATERIAL SAFETY DATA SHEET, WHICH CAN BE OBTAINED FROM THE MANUFACTURER OR DISTRIBUTOR OF THE MATERIAL. LACQUER THINNER IS AN EXAMPLE OF A COMMONLY USED SOLVENT WHICH WOULD BE CONSIDERED AS IGNITABLE HAZARDOUS WASTE.

Waste code: D007
Waste name: CHROMIUM

Waste code: D008
Waste name: LEAD

Waste code: D000
Waste name: Not Defined

Waste code: D001
Waste name: IGNITABLE HAZARDOUS WASTES ARE THOSE WASTES WHICH HAVE A FLASHPOINT OF LESS THAN 140 DEGREES FAHRENHEIT AS DETERMINED BY A PENSKEY-MARTENS CLOSED CUP FLASH POINT TESTER. ANOTHER METHOD OF DETERMINING THE FLASH POINT OF A WASTE IS TO REVIEW THE MATERIAL SAFETY DATA SHEET, WHICH CAN BE OBTAINED FROM THE MANUFACTURER OR DISTRIBUTOR OF THE MATERIAL. LACQUER THINNER IS AN EXAMPLE OF A COMMONLY USED SOLVENT WHICH WOULD BE CONSIDERED AS IGNITABLE HAZARDOUS WASTE.

Waste code: D007
Waste name: CHROMIUM

Waste code: D008
Waste name: LEAD

Violation Status: No violations found

B5
SSW
< 1/8
0.030 mi.
161 ft.

AUTOMOTIVE PARTS SERVICE
1400 WARNER
BALTIMORE, MD 21230

Site 2 of 5 in cluster B

OCPCASES **S104615321**
N/A

Relative:
Lower

OCP:
Facility ID: 91-0671BC1
Facility Status/Code: CLOSED /
Date Open: 9/26/1990
Date Closed: 1/24/1991
Release: Not reported
Cleanup: Not reported
Registration Number: Not reported

Actual:
16 ft.

Map ID
Direction
Distance
Elevation

MAP FINDINGS

EDR ID Number
EPA ID Number

B6
SSW
< 1/8
0.030 mi.
161 ft.

WARNER STREET WETLANDS
1400-1600 WARNER STREET
BALTIMORE, MD 21230

Site 3 of 5 in cluster B

BROWNFIELDS **S108250758**
N/A

Relative:
Lower

MD BROWNFIELD:

Factsheet URL: <http://www.mde.state.md.us/assets/document/brownfields/Warner%20Street%20Wetlands.pdf>

Voluntary Cleanup Program: No

On State Master List: No

Brownfield Assessment Complete: Yes

NPL: No

Federal Facility: No

Alias: -

Groundwater: -

Md Num: -

Assessment On-Going: -

Remediation On-Going: -

Withdrawn: -

Determination Issued: -

GW Chlorinated: -

GW Petroleum: -

GW Metals: -

GW Pesticides: -

GW Pcb: -

GW Pah: -

Soil Chlorinated: -

Soil Metals: -

Soil Pesticides: -

Soil PCB: -

Soil PAH: -

Sediment Chlorinated: -

Sediment Petroleum: -

Sediment Metals: -

Sediment Pesticides: -

Sediment PCB: -

Sediment PAH: -

SW Chlorinated: -

SW Petroleum: -

SW Metals: -

SW Pesticides: -

SW PCB: -

SW PAH: -

Site Assessment: No

B7
SSW
< 1/8
0.036 mi.
190 ft.

WAREHEIM, JR., GEORGE S.
1406 WARNER ST
BALTIMORE, MD 21230

Site 4 of 5 in cluster B

HIST UST **S104636435**
N/A

Relative:
Lower

Historical UST:

Facility ID: 6002417

Tank ID: 001

Actual:
16 ft.

Age: 46

Capacity: 1,000

Tank Status: Permanently out of use

Product: Heating Oil

Map ID
Direction
Distance
Elevation

MAP FINDINGS

Site

Database(s)

EDR ID Number
EPA ID Number

B8
SSW
< 1/8
0.036 mi.
190 ft.
GEORGE S. WAREHEIM, JR.
1406 WARNER ST.
BALTIMORE, MD 21230
Site 5 of 5 in cluster B

UST **U003865694**
N/A

Relative:
Lower

UST:

Facility ID: 14138
Facility Phone: (301) 592-8226
Owner Id: 9012
Owner Name: George S. Wareheim, Jr.
Owner Contact: George S. Wareheim, Jr.
Owner Address: 15 Glen Alpine Rd.
Owner City,St,Zip: Phoenix, MD 21131
Owner Phone: (301) 592-8226
Operator: George S. Wareheim, Jr.
Authorized Rep: George S. Wareheim, Jr.
Title: Owner
Date: 22-Aug-90

Tank ID: 1
Tank Status: Permanently Out of Use
Date Installed: 01-Jan-50
Substance Description: Heating Oil
Tank Material: Asphalt Coated or Bare Steel
Pipe Material: Galvanized Steel
Capacity: 1000

C9
NNE
< 1/8
0.043 mi.
226 ft.
ALLIED ROOFING & BUILDING PRODUCTS
1301 WARNER ST.
BALTIMORE, MD 21230
Site 1 of 2 in cluster C

UST **U003865680**
N/A

Relative:
Higher

UST:

Facility ID: 14121
Facility Phone: (310) 727-7188
Owner Id: 8998
Owner Name: Allied Roofing & Building Products, Inc.
Owner Contact: Not reported
Owner Address: 1301 Warner St.
Owner City,St,Zip: Baltimore, MD 21230
Owner Phone: (301) 722-7188
Operator: Gene R. Zapdacosta
Authorized Rep: Gene R. Zapdacosta
Title: President
Date: 29-Mar-93

Tank ID: 1
Tank Status: Permanently Out of Use
Date Installed: Not reported
Substance Description: Diesel
Tank Material: Asphalt Coated or Bare Steel
Pipe Material: Galvanized Steel
Capacity: 8000

Tank ID: 2
Tank Status: Permanently Out of Use
Date Installed: Not reported

Map ID
Direction
Distance
Elevation

MAP FINDINGS

Site

Database(s)

EDR ID Number
EPA ID Number

ALLIED ROOFING & BUILDING PRODUCTS (Continued)

U003865680

Substance Description: Kerosene
Tank Material: Asphalt Coated or Bare Steel
Pipe Material: Galvanized Steel
Capacity: 550

**C10
NNE
< 1/8
0.043 mi.
226 ft.**

**ALLIED ROOFING & BUILDING PROD.
1301 WARNER ST
BALTIMORE, MD 21230

Site 2 of 2 in cluster C**

**HIST UST S104629717
N/A**

**Relative:
Higher**

Historical UST:

Facility ID: 3002240
Tank ID: 001

**Actual:
18 ft.**

Age: 35
Capacity: 5,000
Tank Status: Currently in use
Product: Heating Oil

Facility ID: 3002240
Tank ID: 001
Age: 15
Capacity: 8,500
Tank Status: Removed
Product: Diesel

Facility ID: 3002240
Tank ID: 002
Age: 14
Capacity: 550
Tank Status: Removed
Product: Kerosene

**11
SW
< 1/8
0.077 mi.
409 ft.**

**GATEWAY SOUTH: 1501 WARNER STREET
1501 WARNER STREET
BALTIMORE, MD 21230**

**US BROWNFIELDS 1009400903
N/A**

**Relative:
Lower**

US BROWNFIELDS:

Recipient name: Baltimore Development Corporation
Project name: Baltimore Dev Corp., MD (A03)
Property name: Gateway South: 1501 Warner Street
Parcel #: Not reported
Parcel size: 1.20000
Latitude: 39.27539
Longitude: -76.62650
Region: 3
HCM label: Address Matching-House Number
Map scale: 1:24,000
Point of reference: Center of a Facility or Station
Datum: Not reported
ACRES property ID: 20361
Start date: 1/23/2006
Completed date: 1/23/2006
Accomplishment type: Phase I Environmental Assessment

Map ID
Direction
Distance
Elevation

MAP FINDINGS

Site

Database(s)

EDR ID Number
EPA ID Number

GATEWAY SOUTH: 1501 WARNER STREET (Continued)

1009400903

Accomplishment (acres):	0.00000
Ownership entity:	Private
Current use:	Not reported
Current owner:	Warner Street, Inc.
Past use flag:	Not reported
Future use flag:	Not reported
Cleanup required:	Unknown
Proprietary controls:	Not reported
Gov. control:	Not reported
Enforcement permit tools:	Not reported
Info. devices:	Not reported
Video available:	No
Photo available:	Yes
Usage type:	Not reported
Not in state/tribal program:	Not reported
IC data address:	Not reported
IC in place date:	Not reported
IC in place flag:	Unknown
IC required flag:	Not reported
NFA issue date:	Not reported
State and tribal program date:	Not reported
State and tribal program ID:	Not reported
Air contaminated:	Not reported
Air cleaned:	Not reported
Asbestos found:	Not reported
Asbestos cleaned:	Not reported
Controlled substance found:	Not reported
Controlled substance cleaned:	Not reported
Drinking water affected:	Not reported
Drinking water cleaned:	Not reported
Groundwater affected:	Not reported
Groundwater cleaned:	Not reported
Lead contaminant found:	Not reported
Lead cleaned up:	Not reported
None found:	Yes
None cleaned up:	Not reported
No media found:	Not reported
No media cleaned up:	Not reported
Other found:	Not reported
Other cleaned up:	Not reported
Other metals found:	Not reported
Other metals cleaned:	Not reported
PAHs found:	Not reported
PAHs cleaned up:	Not reported
PCBs found:	Not reported
PCBs cleaned up:	Not reported
Petro products found:	Not reported
Petro products cleaned:	Not reported
Sediments found:	Not reported
Sediments cleaned:	Not reported
Soil affected:	Not reported
Soil cleaned up:	Not reported
Surface water affected:	Not reported
Surface water cleaned:	Not reported
Unknown found:	Not reported
Unknwon cleaned:	Not reported
Unknown media:	Not reported

Map ID
Direction
Distance
Elevation

MAP FINDINGS

Site

Database(s)

EDR ID Number
EPA ID Number

GATEWAY SOUTH: 1501 WARNER STREET (Continued)

1009400903

Unknown media cleaned: Not reported
VOCs found: Not reported
VOCs cleaned: Not reported

Property Description: Industrial warehousing operations

12
West
< 1/8
0.102 mi.
541 ft.

GATEWAY SOUTH: WARNER-WORCESTER BLOCK
1601 WARNER STREET AND 2104 WORCESTER STREET
BALTIMORE, MD 21230

US BROWNFIELDS

1009400905
N/A

Relative:
Higher

Actual:
19 ft.

US BROWNFIELDS:

Recipient name: Baltimore Development Corporation
Project name: Baltimore Dev Corp., MD (A03)
Property name: Gateway South: Warner-Worcester Block
Parcel #: Not reported
Parcel size: 1.50000
Latitude: 39.27539
Longitude: -76.62650
Region: 3
HCM label: Address Matching-House Number
Map scale: 1:24,000
Point of reference: Entrance Point of a Facility or Station
Datum: Not reported
ACRES property ID: 20381
Start date: 1/23/2006
Completed date: 1/23/2006
Accomplishment type: Phase I Environmental Assessment
Accomplishment (acres): 0.00000
Ownership entity: Private
Current use: Not reported
Current owner: Warner Street, Inc.
Past use flag: Not reported
Future use flag: Not reported
Cleanup required: Unknown
Proprietary controls: Not reported
Gov. control: Not reported
Enforcement permit tools: Not reported
Info. devices: Not reported
Video available: No
Photo available: Yes
Usage type: Not reported
Not in state/tribal program: Not reported
IC data address: Not reported
IC in place date: Not reported
IC in place flag: Unknown
IC required flag: Not reported
NFA issue date: Not reported
State and tribal program date: Not reported
State and tribal program ID: Not reported
Air contaminated: Not reported
Air cleaned: Not reported
Asbestos found: Not reported
Asbestos cleaned: Not reported
Controlled substance found: Not reported
Controlled substance cleaned: Not reported
Drinking water affected: Not reported
Drinking water cleaned: Not reported

Map ID
Direction
Distance
Elevation

MAP FINDINGS

Site

Database(s)

EDR ID Number
EPA ID Number

GATEWAY SOUTH: WARNER-WORCESTER BLOCK (Continued)

1009400905

Groundwater affected:	Not reported
Groundwater cleaned:	Not reported
Lead contaminant found:	Not reported
Lead cleaned up:	Not reported
None found:	Yes
None cleaned up:	Not reported
No media found:	Not reported
No media cleaned up:	Not reported
Other found:	Not reported
Other cleaned up:	Not reported
Other metals found:	Not reported
Other metals cleaned:	Not reported
PAHs found:	Not reported
PAHs cleaned up:	Not reported
PCBs found:	Not reported
PCBs cleaned up:	Not reported
Petro products found:	Not reported
Petro products cleaned:	Not reported
Sediments found:	Not reported
Sediments cleaned:	Not reported
Soil affected:	Not reported
Soil cleaned up:	Not reported
Surface water affected:	Not reported
Surface water cleaned:	Not reported
Unknown found:	Not reported
Unknown cleaned:	Not reported
Unknown media:	Not reported
Unknown media cleaned:	Not reported
VOCs found:	Not reported
VOCs cleaned:	Not reported

Property Description: C.F. Ranstead Baltimore Cedar Company, J.B. Macneal and Company Varnish, and the Color Works were all located in the buildings on the property

D13
West
< 1/8
0.105 mi.
556 ft.

PAUL'S TRANSFER, INC.
1405 RUSSELL STREET
BALTIMORE, MD 21230
Site 1 of 3 in cluster D

UST **U003836352**
N/A

Relative:
Higher

Actual:
19 ft.

UST:
Facility ID: 13379
Facility Phone: (410) 685-3635
Owner Id: 8507
Owner Name: Paul's Transfer, Inc.
Owner Contact: Bob Paul Faraci
Owner Address: 1405 Russell Street
Owner City,St,Zip: Baltimore, MD 21230
Owner Phone: (410) 685-3635
Operator: Bob P. Faraci
Authorized Rep: Bob P. Faraci
Title: Secretary
Date: 18-Apr-86

Tank ID: 1
Tank Status: **Permanently Out of Use**
Date Installed: 01-Jan-80
Substance Description: Diesel

Map ID
Direction
Distance
Elevation

MAP FINDINGS

Site

Database(s)

EDR ID Number
EPA ID Number

PAUL'S TRANSFER, INC. (Continued)

U003836352

Tank Material: Asphalt Coated or Bare Steel
Pipe Material: Galvanized Steel
Capacity: 2000

D14
West
< 1/8
0.105 mi.
556 ft.

PAUL'S TRANSFER INC.
1405 RUSSELL ST
BALTIMORE, MD 21230

HIST UST **S104630421**
N/A

Site 2 of 3 in cluster D

Relative:
Higher

Historical UST:

Facility ID: 3003805
Tank ID: 001

Actual:
19 ft.

Age: 34
Capacity: 2,000
Tank Status: Currently in use
Product: Diesel

D15
West
< 1/8
0.109 mi.
577 ft.

PUBLIC STORAGE INC.
1415 RUSSELL ST.
BALTIMORE, MD 21230

OCPCASES **S105040662**
N/A

Site 3 of 3 in cluster D

Relative:
Higher

OCP:

Facility ID: 01-1864BC3
Facility Status/Code: CLOSED / Tank Closure - Commercial Heating Oil
Date Open: 6/28/2001
Date Closed: 7/10/2003
Release: YES
Cleanup: NO
Registration Number: Not reported

Actual:
19 ft.

E16
NNW
< 1/8
0.120 mi.
631 ft.

JERRY MALAMUT
1310 RUSSELL ST
BALTIMORE, MD 21230

OCPCASES **S104599785**
N/A

Site 1 of 2 in cluster E

Relative:
Higher

OCP:

Facility ID: 96-2386BC1
Facility Status/Code: CLOSED /
Date Open: 6/7/1996
Date Closed: 8/14/1996
Release: Not reported
Cleanup: Not reported
Registration Number: Not reported

Actual:
20 ft.

Map ID
Direction
Distance
Elevation

MAP FINDINGS

Site

Database(s)

EDR ID Number
EPA ID Number

E17
NNW
< 1/8
0.124 mi.
654 ft.

CROWN SERVICE STATION
600 W OSTEND ST
BALTIMORE, MD

EDR Historical Auto Stations

1009086371
N/A

Relative:
Higher

EDR Historical Auto Stations:

Name: CROWN SERVICE STATION
Year: 1958
Type: GASOLINE STATIONS

Actual:
20 ft.

18
SW
1/8-1/4
0.131 mi.
694 ft.

OLD GORDON CARTON/J.B. MACNEAL PLANT
1601 WARNER STREET
BALTIMORE, MD 21230

CERCLIS

1009395986
MDN000306186

Relative:
Higher

CERCLIS:

Site ID: 0306186
Federal Facility: Not a Federal Facility
NPL Status: Not on the NPL
Non NPL Status: PA Start Needed

Actual:
18 ft.

Site Description: Chlorinated solvents used to clean presses. Solvents stored in USTs. Poor housekeeping led to spillage of solvents. Potential soil and groundwater contamination.

CERCLIS Assessment History:

Action: DISCOVERY
Date Started: Not reported
Date Completed: 03/01/2005
Priority Level: Not reported

F19
WSW
1/8-1/4
0.147 mi.
776 ft.

FORMERLY EASTFIELD CONTAINER CORPORATION
1501 RUSSELL STREET
BALTIMORE, MD 21230

UST

U004011032
N/A

Site 1 of 6 in cluster F

Relative:
Higher

UST:

Facility ID: 10940
Facility Phone: (410) 752-1800
Owner Id: 6750
Owner Name: J. Fred Glose
Owner Contact: J. Fred Glose
Owner Address: 1551 Russell Street
Owner City,St,Zip: Baltimore, MD 21230
Owner Phone: (410) 752-1800
Operator: Not reported
Authorized Rep: J. Fred Glose
Title: Owner
Date: 01-Mar-00

Actual:
19 ft.

Tank ID: 1
Tank Status: Permanently Out of Use
Date Installed: Not reported
Substance Description: Heating Oil
Tank Material: Not Listed

Map ID
Direction
Distance
Elevation

MAP FINDINGS

Site

Database(s)

EDR ID Number
EPA ID Number

FORMERLY EASTFIELD CONTAINER CORPORATION (Continued)

U004011032

Pipe Material: Not Listed
Capacity: 3000

Tank ID: 2
Tank Status: Permanently Out of Use
Date Installed: Not reported
Substance Description: Gasoline
Tank Material: Not Listed
Pipe Material: Not Listed
Capacity: 7000

F20
WSW
1/8-1/4
0.147 mi.
776 ft.

EASTFIELD CONTAINER CORP.
1501 RUSSELL ST.
BALTIMORE, MD 21230

OCPCASES S104848481
N/A

Site 2 of 6 in cluster F

Relative:
Higher

OCP:
Facility ID: 99-1914BC1
Facility Status/Code: CLOSED / Tank Closure - Motor/Lube Oil
Date Open: 2/2/1999
Date Closed: 3/8/2000
Release: YES
Cleanup: YES
Registration Number: 10940

Actual:
19 ft.

F21
WSW
1/8-1/4
0.147 mi.
776 ft.

EASTFIELD CARTONS
1501 RUSSELL STREET
BALTIMORE, MD 21230

FINDS 1000277769
RCRA-NonGen MDD063207708

Site 3 of 6 in cluster F

Relative:
Higher

FINDS:
Other Pertinent Environmental Activity Identified at Site

Actual:
19 ft.

MD-RCRA (Maryland - Resource Conservation And Recovery Act Information System) houses state information relating to the Resource Conservation and Recovery Act (RCRA).

TRIS (Toxics Release Inventory System) contains information from facilities on the amounts of over 300 listed toxic chemicals that these facilities release directly to air, water, land, or that are transported off-site.

RCRAInfo is a national information system that supports the Resource Conservation and Recovery Act (RCRA) program through the tracking of events and activities related to facilities that generate, transport, and treat, store, or dispose of hazardous waste. RCRAInfo allows RCRA program staff to track the notification, permit, compliance, and corrective action activities required under RCRA.

RCRA-NonGen:
Date form received by agency: 12/05/2005
Facility name: EASTFIELD CARTON COMPANY

Map ID
Direction
Distance
Elevation

MAP FINDINGS

Site

Database(s)

EDR ID Number
EPA ID Number

EASTFIELD CARTONS (Continued)

1000277769

Facility address: 1501 RUSSELL STREET
BALTIMORE, MD 21230
EPA ID: MDD063207708
Contact: BACH TILLMAN
Contact address: 1501 RUSSELL STREET
BALTIMORE, MD 21230
Contact country: US
Contact telephone: (301) 727-3838
Contact email: Not reported
EPA Region: 03
Land type: Facility is not located on Indian land. Additional information is not known.
Classification: Non-Generator
Description: Handler: Non-Generators do not presently generate hazardous waste

Owner/Operator Summary:

Owner/operator name: POTLATCH CORP
Owner/operator address: OWNERSTREET
OWNERCITY, AK 99999
Owner/operator country: Not reported
Owner/operator telephone: (215) 555-1212
Legal status: Private
Owner/Operator Type: Owner
Owner/Op start date: 01/01/0001
Owner/Op end date: Not reported

Owner/operator name: POTLATCH CORP
Owner/operator address: OWNERSTREET
OWNERCITY, AK 99999
Owner/operator country: Not reported
Owner/operator telephone: (215) 555-1212
Legal status: Private
Owner/Operator Type: Owner
Owner/Op start date: Not reported
Owner/Op end date: Not reported

Owner/operator name: OPERNAME
Owner/operator address: OPERSTREET
OPERCITY, AK 99999
Owner/operator country: Not reported
Owner/operator telephone: (215) 555-1212
Legal status: Private
Owner/Operator Type: Operator
Owner/Op start date: Not reported
Owner/Op end date: Not reported

Owner/operator name: OPERNAME
Owner/operator address: OPERSTREET
OPERCITY, AK 99999
Owner/operator country: Not reported
Owner/operator telephone: (215) 555-1212
Legal status: Private
Owner/Operator Type: Operator
Owner/Op start date: 01/01/0001
Owner/Op end date: Not reported

Handler Activities Summary:

Map ID
Direction
Distance
Elevation

MAP FINDINGS

Site

Database(s)

EDR ID Number
EPA ID Number

EASTFIELD CARTONS (Continued)

1000277769

U.S. importer of hazardous waste: Unknown
Mixed waste (haz. and radioactive): Unknown
Recycler of hazardous waste: No
Transporter of hazardous waste: No
Treater, storer or disposer of HW: No
Underground injection activity: No
On-site burner exemption: Unknown
Furnace exemption: Unknown
Used oil fuel burner: No
Used oil processor: No
User oil refiner: No
Used oil fuel marketer to burner: No
Used oil Specification marketer: No
Used oil transfer facility: No
Used oil transporter: No
Off-site waste receiver: Commercial status unknown

Historical Generators:

Date form received by agency: 08/11/1980
Facility name: EASTFIELD CARTON COMPANY
Classification: Large Quantity Generator

Hazardous Waste Summary:

Waste code: D001
Waste name: IGNITABLE HAZARDOUS WASTES ARE THOSE WASTES WHICH HAVE A FLASHPOINT OF LESS THAN 140 DEGREES FAHRENHEIT AS DETERMINED BY A PENSKEY-MARTENS CLOSED CUP FLASH POINT TESTER. ANOTHER METHOD OF DETERMINING THE FLASH POINT OF A WASTE IS TO REVIEW THE MATERIAL SAFETY DATA SHEET, WHICH CAN BE OBTAINED FROM THE MANUFACTURER OR DISTRIBUTOR OF THE MATERIAL. LACQUER THINNER IS AN EXAMPLE OF A COMMONLY USED SOLVENT WHICH WOULD BE CONSIDERED AS IGNITABLE HAZARDOUS WASTE.

Waste code: U226
Waste name: ETHANE, 1,1,1-TRICHLORO-

Waste code: D000
Waste name: Not Defined

Waste code: D001
Waste name: IGNITABLE HAZARDOUS WASTES ARE THOSE WASTES WHICH HAVE A FLASHPOINT OF LESS THAN 140 DEGREES FAHRENHEIT AS DETERMINED BY A PENSKEY-MARTENS CLOSED CUP FLASH POINT TESTER. ANOTHER METHOD OF DETERMINING THE FLASH POINT OF A WASTE IS TO REVIEW THE MATERIAL SAFETY DATA SHEET, WHICH CAN BE OBTAINED FROM THE MANUFACTURER OR DISTRIBUTOR OF THE MATERIAL. LACQUER THINNER IS AN EXAMPLE OF A COMMONLY USED SOLVENT WHICH WOULD BE CONSIDERED AS IGNITABLE HAZARDOUS WASTE.

Waste code: U226
Waste name: ETHANE, 1,1,1-TRICHLORO-

Violation Status: No violations found

Evaluation Action Summary:

Evaluation date: 12/05/2005
Evaluation: COMPLIANCE EVALUATION INSPECTION ON-SITE
Area of violation: Not reported

Map ID
Direction
Distance
Elevation

MAP FINDINGS

Site

Database(s)

EDR ID Number
EPA ID Number

EASTFIELD CARTONS (Continued)

1000277769

Date achieved compliance: Not reported
Evaluation lead agency: State

Evaluation date: 03/19/1986
Evaluation: COMPLIANCE SCHEDULE EVALUATION
Area of violation: Not reported
Date achieved compliance: Not reported
Evaluation lead agency: State

Evaluation date: 03/15/1984
Evaluation: COMPLIANCE EVALUATION INSPECTION ON-SITE
Area of violation: Not reported
Date achieved compliance: Not reported
Evaluation lead agency: State

F22
WSW
1/8-1/4
0.151 mi.
795 ft.

TEXACO
1500 RUSSELL ST
BALTIMORE, MD 21250

HIST UST 1001706924
N/A

Site 4 of 6 in cluster F

Relative:
Higher

Historical UST:

Facility ID: 3003117
Tank ID: 001

Actual:
19 ft.

Age: 12
Capacity: 10,000
Tank Status: Currently in use
Product: Gasoline

Facility ID: 3003117
Tank ID: 002
Age: 12
Capacity: 10,000
Tank Status: Currently in use
Product: Gasoline

Facility ID: 3003117
Tank ID: 003
Age: 12
Capacity: 10,000
Tank Status: Currently in use
Product: Gasoline

Facility ID: 3003117
Tank ID: 004
Age: 12
Capacity: 10,000
Tank Status: Currently in use
Product: Diesel

Map ID
Direction
Distance
Elevation

MAP FINDINGS

Site

Database(s)

EDR ID Number
EPA ID Number

F23
WSW
1/8-1/4
0.151 mi.
795 ft.
TEXACO
1500 RUSSELL ST.
BALTIMORE, MD 21230
Site 5 of 6 in cluster F

OCPCASES **S104848501**
N/A

Relative:
Higher

OCP:

Facility ID: 99-2876BC1
Facility Status/Code: CLOSED / Surface Spill from UST - Motor/Lube Oil
Date Open: 6/3/1999
Date Closed: 7/19/1999
Release: YES
Cleanup: YES
Registration Number: Not reported

Actual:
19 ft.

F24
WSW
1/8-1/4
0.151 mi.
795 ft.
RUSSELL STREET TEXACO #421
1500 RUSSELL STREET
BALTIMORE, MD 21230
Site 6 of 6 in cluster F

UST **U003754273**
N/A

Relative:
Higher

UST:

Facility ID: 8502
Facility Phone: (410) 837-2228
Owner Id: 1280
Owner Name: SMO, Incorporated
Owner Contact: Ron Thompson
Owner Address: 6355 Crain Highway P.O. Box 2810
Owner City,St,Zip: La Plata, MD 20646
Owner Phone: (301) 932-3600
Operator: Not reported
Authorized Rep: Kevin J. Kyle
Title: Maintenance Compliance Coord.
Date: 07-Jan-08

Actual:
19 ft.

Tank ID: 1
Tank Status: Currently In Use
Date Installed: 01-Jan-84
Substance Description: Gasohol
Tank Material: Fiberglass Reinforced Plastic
Pipe Material: Fiberglass Reinforced Plastic
Capacity: 10000

Tank ID: 2
Tank Status: Currently In Use
Date Installed: 01-Jan-84
Substance Description: Gasohol
Tank Material: Fiberglass Reinforced Plastic
Pipe Material: Fiberglass Reinforced Plastic
Capacity: 10000

Tank ID: 3
Tank Status: Currently In Use
Date Installed: 01-Jan-84
Substance Description: Gasohol
Tank Material: Fiberglass Reinforced Plastic
Pipe Material: Fiberglass Reinforced Plastic
Capacity: 10000

Map ID
Direction
Distance
Elevation

MAP FINDINGS

Site

Database(s)

EDR ID Number
EPA ID Number

RUSSELL STREET TEXACO #421 (Continued)

U003754273

Tank ID: 4
Tank Status: **Currently In Use**
Date Installed: 01-Jan-84
Substance Description: Diesel
Tank Material: Fiberglass Reinforced Plastic
Pipe Material: Fiberglass Reinforced Plastic
Capacity: 10000

25
WNW
1/8-1/4
0.154 mi.
814 ft.

BALTIMORE THERMAL ENERGY CORP
1400 RIDGELY ST
BALTIMORE, MD 21230

FINDS
MANIFEST
RCRA-CESQG
MANIFEST

1004720050
MDD985423615

Relative:
Higher

FINDS:
Other Pertinent Environmental Activity Identified at Site

Actual:
19 ft.

MD-RCRA (Maryland - Resource Conservation And Recovery Act Information System) houses state information relating to the Resource Conservation and Recovery Act (RCRA).

RCRAInfo is a national information system that supports the Resource Conservation and Recovery Act (RCRA) program through the tracking of events and activities related to facilities that generate, transport, and treat, store, or dispose of hazardous waste. RCRAInfo allows RCRA program staff to track the notification, permit, compliance, and corrective action activities required under RCRA.

CT MANIFEST:

Manifest No: Not reported
Waste Occurrence: Not reported
UNNA: Not reported
Hazard Class: Not reported
US Dot Description: Not reported
No of Containers: Not reported
Container Type: Not reported
Quantity: Not reported
Weight/Volume: Not reported
Additional Description: Not reported
Handling Code: Not reported
Date Record Was Last Modified: Not reported
DEO Who Last Modified Record: Not reported
Manifest No: Not reported
Waste Occurrence: Not reported
EPA Waste Code: Not reported
Recycled Waste?: Not reported
Date Record Was Last Modified: Not reported
DEO Who Last Modified Record: Not reported
Year: 1995
Manifest ID: CTF0376199
TSDF EPA ID: CTD000604488
TSDF Name: CLEAN HARBORS OF CONNECTICUT, INC.
TSDF Address: 51 BRODERICK RD
TSDF City,St,Zip: BRISTOL, CT 06010
TSDF Country: USA
TSDF Telephone: Not reported

Map ID
Direction
Distance
Elevation

MAP FINDINGS

Site

Database(s)

EDR ID Number
EPA ID Number

BALTIMORE THERMAL ENERGY CORP (Continued)

1004720050

Transport Date: 10/04/95
Transporter EPA ID: MAD039322250
Transporter Name: CLEAN HARBORS ENVIRONMENTAL SERVICES, INC.
Transporter Country: USA
Transporter Phone: Not reported
Trans 2 Date: 10/05/95
Trans 2 EPA ID: MAD039322250
Trans 2 Name: CLEAN HARBORS ENVIRONMENTAL SERVICES, INC.
Trans 2 Address: Not reported
Trans 2 City,St,Zip: CT
Trans 2 Country: USA
Trans 2 Phone: Not reported
Generator EPA ID: MDD985423615
Generator Phone: 4106254562
Generator Address: Not reported
Generator City,State,Zip: Not reported
Generator Country: Not reported
Special Handling: Not reported
Discrepancies: No
Date Shipped: 10/04/95
Date Received: 10/10/95
Last modified date: 04/26/04
Last modified by: IG
Comments: Not reported

RCRA-CESQG:

Date form received by agency: 08/16/1993
Facility name: BALTIMORE THERMAL ENERGY CORP
Facility address: 1400 RIDGELY ST
BALTIMORE, MD 21230
EPA ID: MDD985423615
Contact: PALMER BARKER
Contact address: 1400 RIDGELY ST
BALTIMORE, MD 21230
Contact country: US
Contact telephone: (410) 625-4562
Contact email: Not reported
EPA Region: 03
Classification: Conditionally Exempt Small Quantity Generator
Description: Handler: generates 100 kg or less of hazardous waste per calendar month, and accumulates 1000 kg or less of hazardous waste at any time; or generates 1 kg or less of acutely hazardous waste per calendar month, and accumulates at any time: 1 kg or less of acutely hazardous waste; or 100 kg or less of any residue or contaminated soil, waste or other debris resulting from the cleanup of a spill, into or on any land or water, of acutely hazardous waste; or generates 100 kg or less of any residue or contaminated soil, waste or other debris resulting from the cleanup of a spill, into or on any land or water, of acutely hazardous waste during any calendar month, and accumulates at any time: 1 kg or less of acutely hazardous waste; or 100 kg or less of any residue or contaminated soil, waste or other debris resulting from the cleanup of a spill, into or on any land or water, of acutely hazardous waste

Owner/Operator Summary:

Owner/operator name: BALTIMORE THERMAL ENERGY CORP

Map ID
Direction
Distance
Elevation

MAP FINDINGS

Site

Database(s)

EDR ID Number
EPA ID Number

BALTIMORE THERMAL ENERGY CORP (Continued)

1004720050

Owner/operator address: 1400 RIDGELY ST
BALTIMORE, MD 21230
Owner/operator country: Not reported
Owner/operator telephone: (410) 625-2222
Legal status: Private
Owner/Operator Type: Owner
Owner/Op start date: Not reported
Owner/Op end date: Not reported

Handler Activities Summary:

U.S. importer of hazardous waste: Unknown
Mixed waste (haz. and radioactive): Unknown
Recycler of hazardous waste: No
Transporter of hazardous waste: No
Treater, storer or disposer of HW: No
Underground injection activity: No
On-site burner exemption: Unknown
Furnace exemption: Unknown
Used oil fuel burner: No
Used oil processor: No
Used oil refiner: No
Used oil fuel marketer to burner: No
Used oil Specification marketer: No
Used oil transfer facility: No
Used oil transporter: No
Off-site waste receiver: Commercial status unknown

Hazardous Waste Summary:

Waste code: F001
Waste name: THE FOLLOWING SPENT HALOGENATED SOLVENTS USED IN DEGREASING:
TETRACHLOROETHYLENE, TRICHLOROETHYLENE, METHYLENE CHLORIDE,
1,1,1-TRICHLOROETHANE, CARBON TETRACHLORIDE, AND CHLORINATED
FLUOROCARBONS; ALL SPENT SOLVENT MIXTURES/BLENDS USED IN DEGREASING
CONTAINING, BEFORE USE, A TOTAL OF TEN PERCENT OR MORE (BY VOLUME) OF
ONE OR MORE OF THE ABOVE HALOGENATED SOLVENTS OR THOSE SOLVENTS LISTED
IN F002, F004, AND F005, AND STILL BOTTOMS FROM THE RECOVERY OF THESE
SPENT SOLVENTS AND SPENT SOLVENT MIXTURES.

Violation Status: No violations found

PA MANIFEST:

Manifest Number: PAH261627
Manifest Type: T
Generator Epa Id: MDD985423615
Generator Date: 04/25/06
Mailing Address: Not reported
Mailing City,St,Zip: Not reported
Contact Name: Not reported
Contact Phone: Not reported
TSD Epa Id: PAD067098822
TSD Date: Not reported
TSD Facility Name: CYCLE CHEM INC
TSD Facility Address: 550 INDUSTRIAL DRIVE
TSD Facility City: LEWISBERRY
TSD Facility State: PA
Facility Telephone: 410-649-2347
Page Number: 1

Map ID
Direction
Distance
Elevation

MAP FINDINGS

Site

Database(s)

EDR ID Number
EPA ID Number

BALTIMORE THERMAL ENERGY CORP (Continued)

1004720050

Line Number: 1
Waste Number: D009
Container Number: 1
Container Type: DF
Waste Quantity: 10
Unit: P
Handling Code: Not reported
Tsp Epa Id: Not reported
Date Tsp Sig: Not reported

Manifest Number: PAH320208
Manifest Type: T
Generator Epa Id: MDD985423615
Generator Date: 08/15/06
Mailing Address: Not reported
Mailing City,St,Zip: Not reported
Contact Name: Not reported
Contact Phone: Not reported
TSD Epa Id: PAD067098822
TSD Date: Not reported
TSD Facility Name: CYCLE CHEM INC
TSD Facility Address: 550 INDUSTRIAL DRIVE
TSD Facility City: LEWISBERRY
TSD Facility State: PA
Facility Telephone: 410-649-2347

Page Number: 1
Line Number: 1
Waste Number: D009
Container Number: 1
Container Type: DF
Waste Quantity: 10
Unit: P
Handling Code: Not reported
Tsp Epa Id: Not reported
Date Tsp Sig: Not reported

Manifest Number: PAH320208
Manifest Type: T
Generator Epa Id: MDD985423615
Generator Date: 08/15/06
Mailing Address: Not reported
Mailing City,St,Zip: Not reported
Contact Name: Not reported
Contact Phone: Not reported
TSD Epa Id: PAD067098822
TSD Date: Not reported
TSD Facility Name: CYCLE CHEM INC
TSD Facility Address: 550 INDUSTRIAL DRIVE
TSD Facility City: LEWISBERRY
TSD Facility State: PA
Facility Telephone: 410-649-2347

Page Number: 1
Line Number: 2
Waste Number: NONE
Container Number: 1
Container Type: DF
Waste Quantity: 20

Map ID
Direction
Distance
Elevation

MAP FINDINGS

Site

Database(s)

EDR ID Number
EPA ID Number

BALTIMORE THERMAL ENERGY CORP (Continued)

1004720050

Unit: P
Handling Code: Not reported
Tsp Epa Id: Not reported
Date Tsp Sig: Not reported

Manifest Number: PAH123583
Manifest Type: T
Generator Epa Id: MDD985423615
Generator Date: 02/02/2005
Mailing Address: 1400 RIDGELY ST
Mailing City,St,Zip: BALTIMORE, MD 21230
Contact Name: GREG GUNZELMAN
Contact Phone: 410-649-2347
TSD Epa Id: PAD067098822
TSD Date: 02/02/2005
TSD Facility Name: CYCLE CHEM
TSD Facility Address: 550 INDUSTRIAL DR
TSD Facility City: LEWISBERRY
TSD Facility State: PA
Facility Telephone: Not reported
Page Number: 1.00000
Line Number: 2.00000
Waste Number: D001
Container Number: 1.00000
Container Type: DF
Waste Quantity: 125.00000
Unit: P
Handling Code: Not reported
Tsp Epa Id: NJ0000027193
Date Tsp Sig: 02/02/2005

Manifest Number: PAH123583
Manifest Type: T
Generator Epa Id: MDD985423615
Generator Date: 02/02/2005
Mailing Address: 1400 RIDGELY ST
Mailing City,St,Zip: BALTIMORE, MD 21230
Contact Name: GREG GUNZELMAN
Contact Phone: 410-649-2347
TSD Epa Id: PAD067098822
TSD Date: 02/02/2005
TSD Facility Name: CYCLE CHEM
TSD Facility Address: 550 INDUSTRIAL DR
TSD Facility City: LEWISBERRY
TSD Facility State: PA
Facility Telephone: Not reported
Page Number: 1.00000
Line Number: 2.00000
Waste Number: D035
Container Number: 1.00000
Container Type: DF
Waste Quantity: 125.00000
Unit: P
Handling Code: Not reported
Tsp Epa Id: NJ0000027193
Date Tsp Sig: 02/02/2005

Map ID
Direction
Distance
Elevation

MAP FINDINGS

Site

Database(s)

EDR ID Number
EPA ID Number

BALTIMORE THERMAL ENERGY CORP (Continued)

1004720050

Manifest Number: PAH123583
Manifest Type: T
Generator Epa Id: MDD985423615
Generator Date: 02/02/2005
Mailing Address: 1400 RIDGELY ST
Mailing City,St,Zip: BALTIMORE, MD 21230
Contact Name: GREG GUNZELMAN
Contact Phone: 410-649-2347
TSD Epa Id: PAD067098822
TSD Date: 02/02/2005
TSD Facility Name: CYCLE CHEM
TSD Facility Address: 550 INDUSTRIAL DR
TSD Facility City: LEWISBERRY
TSD Facility State: PA
Facility Telephone: Not reported
Page Number: 1.00000
Line Number: 2.00000
Waste Number: F005
Container Number: 1.00000
Container Type: DF
Waste Quantity: 125.00000
Unit: P
Handling Code: Not reported
Tsp Epa Id: NJ0000027193
Date Tsp Sig: 02/02/2005

Manifest Number: PAH123583
Manifest Type: T
Generator Epa Id: MDD985423615
Generator Date: 02/02/2005
Mailing Address: 1400 RIDGELY ST
Mailing City,St,Zip: BALTIMORE, MD 21230
Contact Name: GREG GUNZELMAN
Contact Phone: 410-649-2347
TSD Epa Id: PAD067098822
TSD Date: 02/02/2005
TSD Facility Name: CYCLE CHEM
TSD Facility Address: 550 INDUSTRIAL DR
TSD Facility City: LEWISBERRY
TSD Facility State: PA
Facility Telephone: Not reported
Page Number: 1.00000
Line Number: 4.00000
Waste Number: D001
Container Number: 1.00000
Container Type: DF
Waste Quantity: 10.00000
Unit: P
Handling Code: Not reported
Tsp Epa Id: NJ0000027193
Date Tsp Sig: 02/02/2005

Map ID
Direction
Distance
Elevation

MAP FINDINGS

Site

Database(s)

EDR ID Number
EPA ID Number

26
West
1/8-1/4
0.157 mi.
830 ft.

LENMAR, INC.
1547 - 67 RIDGLEY STREET
BALTIMORE, MD 21230

HIST UST

1001700060
N/A

Relative:
Higher

Historical UST:

Facility ID: 6002274
Tank ID: 001
Age: Not reported
Capacity: 1,000
Tank Status: Currently in use
Product: Heating Oil

Actual:
19 ft.

27
WNW
1/8-1/4
0.159 mi.
842 ft.

HARRIGAN ROLLER
1421 RIDGELY STREET
BALTIMORE, MD 21230

FINDS
RCRA-NonGen

1000361832
MDD003075470

Relative:
Higher

FINDS:

Other Pertinent Environmental Activity Identified at Site

Actual:
19 ft.

MD-RCRA (Maryland - Resource Conservation And Recovery Act Information System) houses state information relating to the Resource Conservation and Recovery Act (RCRA).

RCRAInfo is a national information system that supports the Resource Conservation and Recovery Act (RCRA) program through the tracking of events and activities related to facilities that generate, transport, and treat, store, or dispose of hazardous waste. RCRAInfo allows RCRA program staff to track the notification, permit, compliance, and corrective action activities required under RCRA.

RCRA-NonGen:

Date form received by agency: 10/23/1985
Facility name: HARRIGAN ROLLER
Facility address: 1421 RIDGELY ST
BALTIMORE, MD 21230
EPA ID: MDD003075470
Contact: RON HEAD
Contact address: 1421 RIDGELY ST
BALTIMORE, MD 21230
Contact country: US
Contact telephone: (301) 685-7455
Contact email: Not reported
EPA Region: 03
Land type: Facility is not located on Indian land. Additional information is not known.
Classification: Non-Generator
Description: Handler: Non-Generators do not presently generate hazardous waste

Owner/Operator Summary:

Owner/operator name: BOTTCHEER,
Owner/operator address: OWNERSTREET
OWNERCITY, AK 99999
Owner/operator country: Not reported
Owner/operator telephone: (215) 555-1212
Legal status: Private

Map ID
Direction
Distance
Elevation

MAP FINDINGS

Site

Database(s)

EDR ID Number
EPA ID Number

HARRIGAN ROLLER (Continued)

1000361832

Owner/Operator Type: Owner
Owner/Op start date: Not reported
Owner/Op end date: Not reported

Owner/operator name: OPERNAME
Owner/operator address: OPERSTREET
OPERCITY, AK 99999

Owner/operator country: Not reported
Owner/operator telephone: (215) 555-1212
Legal status: Private
Owner/Operator Type: Operator
Owner/Op start date: Not reported
Owner/Op end date: Not reported

Handler Activities Summary:

U.S. importer of hazardous waste: Unknown
Mixed waste (haz. and radioactive): Unknown
Recycler of hazardous waste: No
Transporter of hazardous waste: No
Treater, storer or disposer of HW: No
Underground injection activity: No
On-site burner exemption: Unknown
Furnace exemption: Unknown
Used oil fuel burner: No
Used oil processor: No
User oil refiner: No
Used oil fuel marketer to burner: No
Used oil Specification marketer: No
Used oil transfer facility: No
Used oil transporter: No
Off-site waste receiver: Commercial status unknown

Hazardous Waste Summary:

Waste code: D001
Waste name: IGNITABLE HAZARDOUS WASTES ARE THOSE WASTES WHICH HAVE A FLASHPOINT OF LESS THAN 140 DEGREES FAHRENHEIT AS DETERMINED BY A PENSKEY-MARTENS CLOSED CUP FLASH POINT TESTER. ANOTHER METHOD OF DETERMINING THE FLASH POINT OF A WASTE IS TO REVIEW THE MATERIAL SAFETY DATA SHEET, WHICH CAN BE OBTAINED FROM THE MANUFACTURER OR DISTRIBUTOR OF THE MATERIAL. LACQUER THINNER IS AN EXAMPLE OF A COMMONLY USED SOLVENT WHICH WOULD BE CONSIDERED AS IGNITABLE HAZARDOUS WASTE.

Waste code: F002
Waste name: THE FOLLOWING SPENT HALOGENATED SOLVENTS: TETRACHLOROETHYLENE, METHYLENE CHLORIDE, TRICHLOROETHYLENE, 1,1,1-TRICHLOROETHANE, CHLOROBENZENE, 1,1,2-TRICHLORO-1,2,2-TRIFLUOROETHANE, ORTHO-DICHLOROBENZENE, TRICHLOROFLUOROMETHANE, AND 1,1,2-TRICHLOROETHANE; ALL SPENT SOLVENT MIXTURES/BLENDS CONTAINING, BEFORE USE, A TOTAL OF TEN PERCENT OR MORE (BY VOLUME) OF ONE OR MORE OF THE ABOVE HALOGENATED SOLVENTS OR THOSE LISTED IN F001, F004, OR F005, AND STILL BOTTOMS FROM THE RECOVERY OF THESE SPENT SOLVENTS AND SPENT SOLVENT MIXTURES.

Waste code: F003
Waste name: THE FOLLOWING SPENT NON-HALOGENATED SOLVENTS: XYLENE, ACETONE, ETHYL ACETATE, ETHYL BENZENE, ETHYL ETHER, METHYL ISOBUTYL KETONE, N-BUTYL

Map ID
Direction
Distance
Elevation

MAP FINDINGS

Site

Database(s)

EDR ID Number
EPA ID Number

HARRIGAN ROLLER (Continued)

1000361832

ALCOHOL, CYCLOHEXANONE, AND METHANOL; ALL SPENT SOLVENT MIXTURES/BLENDS CONTAINING, BEFORE USE, ONLY THE ABOVE SPENT NON-HALOGENATED SOLVENTS; AND ALL SPENT SOLVENT MIXTURES/BLENDS CONTAINING, BEFORE USE, ONE OR MORE OF THE ABOVE NON-HALOGENATED SOLVENTS, AND, A TOTAL OF TEN PERCENT OR MORE (BY VOLUME) OF ONE OR MORE OF THOSE SOLVENTS LISTED IN F001, F002, F004, AND F005, AND STILL BOTTOMS FROM THE RECOVERY OF THESE SPENT SOLVENTS AND SPENT SOLVENT MIXTURES.

Facility Has Received Notices of Violations:

Regulation violated: Not reported
Area of violation: Generators - General
Date violation determined: 03/06/1989
Date achieved compliance: 01/16/1990
Violation lead agency: State
Enforcement action: WRITTEN INFORMAL
Enforcement action date: 01/05/1989
Enf. disposition status: Not reported
Enf. disp. status date: Not reported
Enforcement lead agency: State
Proposed penalty amount: Not reported
Final penalty amount: Not reported
Paid penalty amount: Not reported

Regulation violated: Not reported
Area of violation: LDR - General
Date violation determined: 03/06/1989
Date achieved compliance: 01/16/1990
Violation lead agency: State
Enforcement action: WRITTEN INFORMAL
Enforcement action date: 01/05/1989
Enf. disposition status: Not reported
Enf. disp. status date: Not reported
Enforcement lead agency: State
Proposed penalty amount: Not reported
Final penalty amount: Not reported
Paid penalty amount: Not reported

Regulation violated: Not reported
Area of violation: Generators - General
Date violation determined: 08/30/1988
Date achieved compliance: 01/16/1990
Violation lead agency: State
Enforcement action: WRITTEN INFORMAL
Enforcement action date: 01/05/1989
Enf. disposition status: Not reported
Enf. disp. status date: Not reported
Enforcement lead agency: State
Proposed penalty amount: Not reported
Final penalty amount: Not reported
Paid penalty amount: Not reported

Evaluation Action Summary:

Evaluation date: 03/06/1989
Evaluation: COMPLIANCE EVALUATION INSPECTION ON-SITE
Area of violation: Generators - General

Map ID
Direction
Distance
Elevation

MAP FINDINGS

Site

Database(s)

EDR ID Number
EPA ID Number

HARRIGAN ROLLER (Continued)

1000361832

Date achieved compliance: 01/16/1990
Evaluation lead agency: State

Evaluation date: 03/06/1989
Evaluation: COMPLIANCE EVALUATION INSPECTION ON-SITE
Area of violation: LDR - General
Date achieved compliance: 01/16/1990
Evaluation lead agency: State

Evaluation date: 03/01/1989
Evaluation: NON-FINANCIAL RECORD REVIEW
Area of violation: Generators - General
Date achieved compliance: 01/16/1990
Evaluation lead agency: State

Evaluation date: 01/05/1989
Evaluation: COMPLIANCE SCHEDULE EVALUATION
Area of violation: Generators - General
Date achieved compliance: 01/16/1990
Evaluation lead agency: State

Evaluation date: 08/30/1988
Evaluation: COMPLIANCE EVALUATION INSPECTION ON-SITE
Area of violation: Generators - General
Date achieved compliance: 01/16/1990
Evaluation lead agency: State

28
NE
1/8-1/4
0.178 mi.
940 ft.

MARYLAND CUP CORP
1200 SOUTH EUTAW ST
BALTIMORE, MD 21230

FINDS
HIST UST
RCRA-NonGen

1000441579
MDD003098639

Relative:
Higher

FINDS:
Other Pertinent Environmental Activity Identified at Site

Actual:
20 ft.

MD-RCRA (Maryland - Resource Conservation And Recovery Act Information System) houses state information relating to the Resource Conservation and Recovery Act (RCRA).

RCRAInfo is a national information system that supports the Resource Conservation and Recovery Act (RCRA) program through the tracking of events and activities related to facilities that generate, transport, and treat, store, or dispose of hazardous waste. RCRAInfo allows RCRA program staff to track the notification, permit, compliance, and corrective action activities required under RCRA.

Historical UST:

Facility ID: 3003690
Tank ID: 001
Age: 46
Capacity: 10,000
Tank Status: Permanently out of use
Product: Not reported

Facility ID: 3003690
Tank ID: 002

Map ID
Direction
Distance
Elevation

MAP FINDINGS

Site

Database(s)

EDR ID Number
EPA ID Number

MARYLAND CUP CORP (Continued)

1000441579

Age: 48
Capacity: 14,000
Tank Status: Permanently out of use
Product: Not reported

Facility ID: 3003690
Tank ID: 003
Age: 43
Capacity: 13,000
Tank Status: Permanently out of use
Product: Not reported

Facility ID: 3003690
Tank ID: 004
Age: 43
Capacity: 10,000
Tank Status: Permanently out of use
Product: Not reported

Facility ID: 3003690
Tank ID: 005
Age: 43
Capacity: 10,000
Tank Status: Permanently out of use
Product: Not reported

Facility ID: 3003690
Tank ID: 006
Age: 50
Capacity: 1,000
Tank Status: Permanently out of use
Product: Not reported

Facility ID: 3003690
Tank ID: 007
Age: 50
Capacity: 1,000
Tank Status: Permanently out of use
Product: Not reported

Facility ID: 3003690
Tank ID: 008
Age: Not reported
Capacity: 8,000
Tank Status: Permanently out of use
Product: Not reported

RCRA-NonGen:

Date form received by agency: 08/30/1994
Facility name: MARYLAND CUP CORP
Facility address: 1200 SOUTH EUTAW ST
BALTIMORE, MD 21230
EPA ID: MDD003098639
Contact: Not reported
Contact address: Not reported
Contact country: Not reported

Map ID
Direction
Distance
Elevation

MAP FINDINGS

Site

Database(s)

EDR ID Number
EPA ID Number

MARYLAND CUP CORP (Continued)

1000441579

Contact telephone: Not reported
Contact email: Not reported
EPA Region: 03
Land type: Facility is not located on Indian land. Additional information is not known.
Classification: Non-Generator
Description: Handler: Non-Generators do not presently generate hazardous waste

Owner/Operator Summary:

Owner/operator name: MARYLAND CUP CORP
Owner/operator address: OWNERSTREET
OWNERCITY, AK 99999
Owner/operator country: Not reported
Owner/operator telephone: (215) 555-1212
Legal status: Private
Owner/Operator Type: Owner
Owner/Op start date: Not reported
Owner/Op end date: Not reported

Owner/operator name: OPERNAME
Owner/operator address: OPERSTREET
OPERCITY, AK 99999
Owner/operator country: Not reported
Owner/operator telephone: (215) 555-1212
Legal status: Private
Owner/Operator Type: Operator
Owner/Op start date: Not reported
Owner/Op end date: Not reported

Handler Activities Summary:

U.S. importer of hazardous waste: Unknown
Mixed waste (haz. and radioactive): Unknown
Recycler of hazardous waste: No
Transporter of hazardous waste: No
Treater, storer or disposer of HW: No
Underground injection activity: No
On-site burner exemption: Unknown
Furnace exemption: Unknown
Used oil fuel burner: No
Used oil processor: No
Used oil refiner: No
Used oil fuel marketer to burner: No
Used oil Specification marketer: No
Used oil transfer facility: No
Used oil transporter: No
Off-site waste receiver: Commercial status unknown

Historical Generators:

Date form received by agency: 08/18/1980
Facility name: MARYLAND CUP CORP
Classification: Large Quantity Generator

Hazardous Waste Summary:

Waste code: D000
Waste name: Not Defined

Map ID
Direction
Distance
Elevation

MAP FINDINGS

Site

Database(s)

EDR ID Number
EPA ID Number

MARYLAND CUP CORP (Continued)

1000441579

Waste code: D001
Waste name: IGNITABLE HAZARDOUS WASTES ARE THOSE WASTES WHICH HAVE A FLASHPOINT OF LESS THAN 140 DEGREES FAHRENHEIT AS DETERMINED BY A PENSKEY-MARTENS CLOSED CUP FLASH POINT TESTER. ANOTHER METHOD OF DETERMINING THE FLASH POINT OF A WASTE IS TO REVIEW THE MATERIAL SAFETY DATA SHEET, WHICH CAN BE OBTAINED FROM THE MANUFACTURER OR DISTRIBUTOR OF THE MATERIAL. LACQUER THINNER IS AN EXAMPLE OF A COMMONLY USED SOLVENT WHICH WOULD BE CONSIDERED AS IGNITABLE HAZARDOUS WASTE.

Waste code: F001
Waste name: THE FOLLOWING SPENT HALOGENATED SOLVENTS USED IN DEGREASING: TETRACHLOROETHYLENE, TRICHLOROETHYLENE, METHYLENE CHLORIDE, 1,1,1-TRICHLOROETHANE, CARBON TETRACHLORIDE, AND CHLORINATED FLUOROCARBONS; ALL SPENT SOLVENT MIXTURES/BLENDS USED IN DEGREASING CONTAINING, BEFORE USE, A TOTAL OF TEN PERCENT OR MORE (BY VOLUME) OF ONE OR MORE OF THE ABOVE HALOGENATED SOLVENTS OR THOSE SOLVENTS LISTED IN F002, F004, AND F005, AND STILL BOTTOMS FROM THE RECOVERY OF THESE SPENT SOLVENTS AND SPENT SOLVENT MIXTURES.

Violation Status: No violations found

Evaluation Action Summary:

Evaluation date: 03/13/1984
Evaluation: COMPLIANCE EVALUATION INSPECTION ON-SITE
Area of violation: Not reported
Date achieved compliance: Not reported
Evaluation lead agency: State

G29
WSW
1/8-1/4
0.179 mi.
947 ft.
BAVAR PROPERTY
1530 RUSSELL ST
BALTIMORE, MD 21230
Site 1 of 5 in cluster G

OCPCASES **S104608721**
N/A

Relative: OCP:
Higher Facility ID: 92-1677BC1
Facility Status/Code: CLOSED /
Actual: Date Open: 1/27/1992
19 ft. Date Closed: 1/27/1992
Release: Not reported
Cleanup: Not reported
Registration Number: Not reported

30
ENE
1/8-1/4
0.189 mi.
997 ft.
PINTSCH COMPRESSING CO GAS WORKS
S HOWARD STREET
BALTIMORE, MD 21230

Manufactured Gas Plants **1008408886**
N/A

Relative:
Lower

Actual:
13 ft.

Map ID
Direction
Distance
Elevation

MAP FINDINGS

Site

Database(s)

EDR ID Number
EPA ID Number

H31
NNW
1/8-1/4
0.191 mi.
1008 ft.
EXCELL MACHINE & FABRICATION
1242-1246 RIDGELY STREET
BALTIMORE, MD 21230
Site 1 of 2 in cluster H

OCPCASES **S106464520**
N/A

Relative:
Higher

OCP:
Facility ID: 05-0032BC1
Facility Status/Code: CLOSED / Soil Contamination - Motor/Lube Oil
Date Open: 7/9/2004
Date Closed: 8/10/2004
Release: YES
Cleanup: NO
Registration Number: Not reported

Actual:
21 ft.

32
North
1/8-1/4
0.191 mi.
1009 ft.
STADIUM AUTHORITY
CONWAY MEDIAN / SHERATON
BALTIMORE, MD 21230

OCPCASES **S104599786**
N/A

Relative:
Higher

OCP:
Facility ID: 96-2387BC1
Facility Status/Code: CLOSED / B-9
Date Open: 6/11/1996
Date Closed: 12/23/1997
Release: YES
Cleanup: Not reported
Registration Number: Not reported

Actual:
22 ft.

33
SW
1/8-1/4
0.193 mi.
1020 ft.
GATEWAY SOUTH: WARNER - OLER BLOCK
1633-1645 WARNER STREET, 2102 OLER STREET
BALTIMORE, MD 21230

US BROWNFIELDS **1009400904**
N/A

Relative:
Higher

US BROWNFIELDS:
Recipient name: Baltimore Development Corporation
Project name: Baltimore Dev Corp., MD (A03)
Property name: Gateway South: Warner - Oler Block
Parcel #: Not reported
Parcel size: 1.90000
Latitude: 39.27359
Longitude: -76.62646
Region: 3
HCM label: Address Matching-House Number
Map scale: 1:24,000
Point of reference: Center of a Facility or Station
Datum: Not reported
ACRES property ID: 20321
Start date: 1/23/2006
Completed date: 1/23/2006
Accomplishment type: Phase I Environmental Assessment
Accomplishment (acres): 0.00000
Ownership entity: Private
Current use: Not reported
Current owner: Warner Street, Inc.
Past use flag: Not reported

Actual:
19 ft.

Map ID
Direction
Distance
Elevation

MAP FINDINGS

Site

Database(s)

EDR ID Number
EPA ID Number

GATEWAY SOUTH: WARNER - OLER BLOCK (Continued)

1009400904

Future use flag:	Not reported
Cleanup required:	Not reported
Proprietary controls:	Not reported
Gov. control:	Not reported
Enforcement permit tools:	Not reported
Info. devices:	Not reported
Video available:	No
Photo available:	Yes
Usage type:	Not reported
Not in state/tribal program:	Not reported
IC data address:	Not reported
IC in place date:	Not reported
IC in place flag:	Unknown
IC required flag:	No
NFA issue date:	Not reported
State and tribal program date:	Not reported
State and tribal program ID:	Not reported
Air contaminated:	Not reported
Air cleaned:	Not reported
Asbestos found:	Not reported
Asbestos cleaned:	Not reported
Controlled substance found:	Not reported
Controlled substance cleaned:	Not reported
Drinking water affected:	Not reported
Drinking water cleaned:	Not reported
Groundwater affected:	Not reported
Groundwater cleaned:	Not reported
Lead contaminant found:	Not reported
Lead cleaned up:	Not reported
None found:	Yes
None cleaned up:	Not reported
No media found:	Not reported
No media cleaned up:	Not reported
Other found:	Not reported
Other cleaned up:	Not reported
Other metals found:	Not reported
Other metals cleaned:	Not reported
PAHs found:	Not reported
PAHs cleaned up:	Not reported
PCBs found:	Not reported
PCBs cleaned up:	Not reported
Petro products found:	Not reported
Petro products cleaned:	Not reported
Sediments found:	Not reported
Sediments cleaned:	Not reported
Soil affected:	Not reported
Soil cleaned up:	Not reported
Surface water affected:	Not reported
Surface water cleaned:	Not reported
Unknown found:	Not reported
Unknwon cleaned:	Not reported
Unknown media:	Not reported
Unknown media cleaned:	Not reported
VOCs found:	Not reported
VOCs cleaned:	Not reported

Map ID
Direction
Distance
Elevation

MAP FINDINGS

Site

Database(s)

EDR ID Number
EPA ID Number

I34
West
1/8-1/4
0.194 mi.
1022 ft.
BOLLINGER ROOFING CO., INC.
1501 RIDGELY STREET
BALTIMORE, MD 21230
Site 1 of 3 in cluster I

UST **1002935309**
N/A

Relative:
Higher

UST:

Facility ID: 2225
Facility Phone: (410) 539-0286
Owner Id: 1465
Owner Name: Bollinger Roofing Co., Inc.
Owner Contact: Bill Bollinger
Owner Address: 1501 Ridgely Street
Owner City,St,Zip: Baltimore, MD 21230
Owner Phone: (410) 539-0286
Operator: Pat Cavahey
Authorized Rep: William F. Bollinger Sr.
Title: Vice President
Date: 02-Aug-04

Actual:
19 ft.

Tank ID: 1
Tank Status: Currently In Use
Date Installed: 01-Jan-89
Substance Description: Gasoline
Tank Material: Composite (Steel w/ FRP)
Pipe Material: Fiberglass Reinforced Plastic
Capacity: 6000

I35
West
1/8-1/4
0.194 mi.
1022 ft.
BOLLINGER ROOFING
1501 RIDGELY AVE
BALTIMORE, MD 21234
Site 2 of 3 in cluster I

OCPCASES **S104613305**
N/A

Relative:
Higher

OCP:

Facility ID: 90-1023BC1
Facility Status/Code: CLOSED / Compliance Inspections (C3, 4, 4A, 5, 9, 10, 11)
Date Open: 11/16/1989
Date Closed: 9/14/2004
Release: NO
Cleanup: NO
Registration Number: Not reported

Actual:
19 ft.

I36
West
1/8-1/4
0.194 mi.
1022 ft.
BOLLINGER ROOFING CO., INC.
1501 RIDGELY ST
BALTIMORE, MD 21230
Site 3 of 3 in cluster I

HIST UST **1001701523**
N/A

Relative:
Higher

Historical UST:

Facility ID: 6002041
Tank ID: 001
Age: 7
Capacity: 6,000
Tank Status: Currently in use
Product: Gasoline

Actual:
19 ft.

Map ID
Direction
Distance
Elevation

MAP FINDINGS

EDR ID Number
EPA ID Number

37
ESE
1/8-1/4
0.195 mi.
1030 ft.

VALLIS FORM SERVICES
211 STOCKHOLM ST
BALTIMORE, MD 21230

FINDS
RCRA-CESQG
MANIFEST

1004719482
MDD985398346

Relative:
Lower

FINDS:
Other Pertinent Environmental Activity Identified at Site

Actual:
6 ft.

MD-RCRA (Maryland - Resource Conservation And Recovery Act Information System) houses state information relating to the Resource Conservation and Recovery Act (RCRA).

RCRAInfo is a national information system that supports the Resource Conservation and Recovery Act (RCRA) program through the tracking of events and activities related to facilities that generate, transport, and treat, store, or dispose of hazardous waste. RCRAInfo allows RCRA program staff to track the notification, permit, compliance, and corrective action activities required under RCRA.

RCRA-CESQG:

Date form received by agency: 07/17/2002
Facility name: VALLIS FORM SERVICES
Facility address: 211 STOCKHOLM ST
BALTIMORE, MD 21230
EPA ID: MDD985398346
Mailing address: STOCKHOLM ST
BALTIMORE, MD 21230
Contact: TIM CHERRY
Contact address: 211 STOCKHOLM ST
BALTIMORE, MD 21230
Contact country: US
Contact telephone: (410) 752-3400
Contact email: Not reported
EPA Region: 03
Classification: Conditionally Exempt Small Quantity Generator
Description: Handler: generates 100 kg or less of hazardous waste per calendar month, and accumulates 1000 kg or less of hazardous waste at any time; or generates 1 kg or less of acutely hazardous waste per calendar month, and accumulates at any time: 1 kg or less of acutely hazardous waste; or 100 kg or less of any residue or contaminated soil, waste or other debris resulting from the cleanup of a spill, into or on any land or water, of acutely hazardous waste; or generates 100 kg or less of any residue or contaminated soil, waste or other debris resulting from the cleanup of a spill, into or on any land or water, of acutely hazardous waste during any calendar month, and accumulates at any time: 1 kg or less of acutely hazardous waste; or 100 kg or less of any residue or contaminated soil, waste or other debris resulting from the cleanup of a spill, into or on any land or water, of acutely hazardous waste

Owner/Operator Summary:

Owner/operator name: UNKN
Owner/operator address: UNKN
UNKN, UNKN
Owner/operator country: Not reported
Owner/operator telephone: (410) 555-1212

Map ID
Direction
Distance
Elevation

MAP FINDINGS

Site

Database(s)

EDR ID Number
EPA ID Number

VALLIS FORM SERVICES (Continued)

1004719482

Legal status: Private
Owner/Operator Type: Owner
Owner/Op start date: 01/01/0001
Owner/Op end date: Not reported

Handler Activities Summary:

U.S. importer of hazardous waste: Unknown
Mixed waste (haz. and radioactive): Unknown
Recycler of hazardous waste: No
Transporter of hazardous waste: No
Treater, storer or disposer of HW: No
Underground injection activity: No
On-site burner exemption: Unknown
Furnace exemption: Unknown
Used oil fuel burner: No
Used oil processor: No
User oil refiner: No
Used oil fuel marketer to burner: No
Used oil Specification marketer: No
Used oil transfer facility: No
Used oil transporter: No
Off-site waste receiver: Commercial status unknown

Historical Generators:

Date form received by agency: 12/03/1991
Facility name: VALLIS FORM SERVICES
Classification: Conditionally Exempt Small Quantity Generator

Hazardous Waste Summary:

Waste code: D001
Waste name: IGNITABLE HAZARDOUS WASTES ARE THOSE WASTES WHICH HAVE A FLASHPOINT OF LESS THAN 140 DEGREES FAHRENHEIT AS DETERMINED BY A PENSKEY-MARTENS CLOSED CUP FLASH POINT TESTER. ANOTHER METHOD OF DETERMINING THE FLASH POINT OF A WASTE IS TO REVIEW THE MATERIAL SAFETY DATA SHEET, WHICH CAN BE OBTAINED FROM THE MANUFACTURER OR DISTRIBUTOR OF THE MATERIAL. LACQUER THINNER IS AN EXAMPLE OF A COMMONLY USED SOLVENT WHICH WOULD BE CONSIDERED AS IGNITABLE HAZARDOUS WASTE.

Waste code: D006
Waste name: CADMIUM

Waste code: D007
Waste name: CHROMIUM

Waste code: D018
Waste name: BENZENE

Waste code: D039
Waste name: TETRACHLOROETHYLENE

Violation Status: No violations found

NY MANIFEST:

EPA ID: MDD985398346
Facility Name: VALLIS FORM SYSTEMS
Facility Address: 211 STOCKHOLM ST

Map ID
Direction
Distance
Elevation

MAP FINDINGS

Site

Database(s)

EDR ID Number
EPA ID Number

VALLIS FORM SERVICES (Continued)

1004719482

Facility City:	BALTIMORE
Facility Address 2:	Not reported
Country:	USA
Mailing Name:	VALLIS FORM SYSTEMS
Mailing Contact:	KEVIN SHOOK
Mailing Address:	211 STOCKHOLM ST
Mailing Address 2:	Not reported
Mailing City:	BALTIMORE
Mailing State:	MD
Mailing Zip:	21230
Mailing Zip4:	Not reported
Mailing Country:	USA
Mailing Phone:	800-638-9394
Document ID:	NYG1376073
Manifest Status:	Not reported
Trans1 State ID:	NJD046555033
Trans2 State ID:	Not reported
Generator Ship Date:	11/09/1998
Trans1 Recv Date:	11/09/1998
Trans2 Recv Date:	Not reported
TSD Site Recv Date:	11/16/1998
Part A Recv Date:	Not reported
Part B Recv Date:	Not reported
Generator EPA ID:	MDD985398346
Trans1 EPA ID:	NYD045604964
Trans2 EPA ID:	Not reported
TSDF ID:	T747BD
Waste Code:	D002 - NON-LISTED CORROSIVE WASTES
Quantity:	00195
Units:	G - Gallons (liquids only)* (8.3 pounds)
Number of Containers:	013
Container Type:	DF - Fiberboard or plastic drums (glass)
Handling Method:	R Material recovery of more than 75 percent of the total material.
Specific Gravity:	01.00
Year:	98
Manifest Tracking Num:	Not reported
Import Ind:	Not reported
Export Ind:	Not reported
Discr Quantity Ind:	Not reported
Discr Type Ind:	Not reported
Discr Residue Ind:	Not reported
Discr Partial Reject Ind:	Not reported
Discr Full Reject Ind:	Not reported
Manifest Ref Num:	Not reported
Alt Fac RCRA Id:	Not reported
Alt Fac Sign Date:	Not reported
Mgmt Method Type Code:	Not reported

Map ID
Direction
Distance
Elevation

MAP FINDINGS

Site

Database(s)

EDR ID Number
EPA ID Number

G38
WSW
1/8-1/4
0.196 mi.
1037 ft.
MD CHEMICAL CO
1551 RUSSELL ST
BALTIMORE, MD 21230
Site 2 of 5 in cluster G

OCPCASES **S104604793**
N/A

Relative:
Higher

OCP:
Facility ID: 94-3442BC1
Facility Status/Code: CLOSED /
Date Open: 6/2/1994
Date Closed: 6/3/1994
Release: Not reported
Cleanup: Not reported
Registration Number: 13997

Actual:
19 ft.

G39
WSW
1/8-1/4
0.196 mi.
1037 ft.
MARYLAND CHEMICAL CO INC
1551 RUSSELL ST
BALTIMORE, MD 21230
Site 3 of 5 in cluster G

TRIS **1005453006**
UST **21230MRYLN15**

Relative:
Higher

UST:
Facility ID: 13997
Facility Phone: (410) 752-1800
Owner Id: 6750
Owner Name: J. Fred Glose
Owner Contact: J. Fred Glose
Owner Address: 1551 Russell Street
Owner City,St,Zip: Baltimore, MD 21230
Owner Phone: (410) 752-1800
Operator: Jeanette G. Partlow
Authorized Rep: Jeanette G. Partlow
Title: House Counsel
Date: 23-Aug-94

Tank ID: 1
Tank Status: Permanently Out of Use
Date Installed: 01-Jan-72
Substance Description: Gasoline
Tank Material: Asphalt Coated or Bare Steel
Pipe Material: Galvanized Steel
Capacity: 6000

Actual:
19 ft.

Tank ID: 2
Tank Status: Permanently Out of Use
Date Installed: 01-Jan-68
Substance Description: Diesel
Tank Material: Asphalt Coated or Bare Steel
Pipe Material: Galvanized Steel
Capacity: 4000

Map ID
Direction
Distance
Elevation

MAP FINDINGS

Site

Database(s)

EDR ID Number
EPA ID Number

G40
WSW
1/8-1/4
0.196 mi.
1037 ft.
MARYLAND CHEMICAL CO INC
1551 RUSSELL ST
BALTIMORE, MD 21230
Site 4 of 5 in cluster G

FINDS
HIST UST
1000865018
110000340113

Relative:
Higher
FINDS:
Other Pertinent Environmental Activity Identified at Site

Actual:
19 ft.

AFS (Aerometric Information Retrieval System (AIRS) Facility Subsystem) replaces the former Compliance Data System (CDS), the National Emission Data System (NEDS), and the Storage and Retrieval of Aerometric Data (SAROAD). AFS is the national repository for information concerning airborne pollution in the United States. AFS is used to track emissions and compliance data from industrial plants. AFS data are utilized by states to prepare State Implementation Plans to comply with regulatory programs and by EPA as an input for the estimation of total national emissions. AFS is undergoing a major redesign to support facility operating permits required under Title V of the Clean Air Act.

MD-RCRA (Maryland - Resource Conservation And Recovery Act Information System) houses state information relating to the Resource Conservation and Recovery Act (RCRA).

NCDB (National Compliance Data Base) supports implementation of the Federal Insecticide, Fungicide, and Rodenticide Act (FIFRA) and the Toxic Substances Control Act (TSCA). The system tracks inspections in regions and states with cooperative agreements, enforcement actions, and settlements.

TRIS (Toxics Release Inventory System) contains information from facilities on the amounts of over 300 listed toxic chemicals that these facilities release directly to air, water, land, or that are transported off-site.

MD-EPSC (Maryland - Environmental Permit Service Center) promotes multi-media pollution prevention and provides permit assistance to business and industries. An online permit guide is available and lists all permits, licenses and approvals that are issued by MDE.

ICIS (Integrated Compliance Information System) is the Integrated Compliance Information System and provides a database that, when complete, will contain integrated Enforcement and Compliance information across most of EPA's programs. The vision for ICIS is to replace EPA's independent databases that contain Enforcement data with a single repository for that information. Currently, ICIS contains all Federal Administrative and Judicial enforcement actions. This information is maintained in ICIS by EPA in the Regional offices and its Headquarters. A future release of ICIS will replace the Permit Compliance System (PCS) which supports the NPDES and will integrate that information with Federal actions already in the system. ICIS also has the capability to track other activities occurring in the Region that support Compliance and Enforcement programs. These include; Incident Tracking, Compliance Assistance, and Compliance Monitoring.

MD-PEMIS (Maryland - Permanent (Air) Emission) database houses data related to Air Emissions. Also known to the EPA as National Emissions Inventory (NEI).

Map ID
Direction
Distance
Elevation

MAP FINDINGS

Site

Database(s)

EDR ID Number
EPA ID Number

MARYLAND CHEMICAL CO INC (Continued)

1000865018

Historical UST:

Facility ID: 3003801
Tank ID: 001
Age: 24
Capacity: 6,000
Tank Status: Removed
Product: Gasoline

Facility ID: 3003801
Tank ID: 002
Age: 28
Capacity: 4,000
Tank Status: Removed
Product: Diesel

G41
WSW
1/8-1/4
0.200 mi.
1056 ft.

MARYLAND CHEMICAL CO INC
1551 RUSSELL ST
BALTIMORE (BALTIMORE CO.), MD 21230

RCRA-CESQG

1011488925
MDD003099017

Site 5 of 5 in cluster G

Relative:
Higher

RCRA-CESQG:

Date form received by agency: 03/03/2008

Facility name: MARYLAND CHEMICAL CO INC

Facility address: 1551 RUSSELL ST
BALTIMORE, MD 212302090

EPA ID: MDD003099017

Contact: DONNALEE R BUSS

Contact address: 1551 RUSSELL ST
BALTIMORE, MD 212302090

Contact country: US

Contact telephone: 410-752-1800

Telephone ext.: 12

Contact email: DBUSS@CHEMSTATION.NET

EPA Region: 03

Classification: Conditionally Exempt Small Quantity Generator

Description: Handler: generates 100 kg or less of hazardous waste per calendar month, and accumulates 1000 kg or less of hazardous waste at any time; or generates 1 kg or less of acutely hazardous waste per calendar month, and accumulates at any time: 1 kg or less of acutely hazardous waste; or 100 kg or less of any residue or contaminated soil, waste or other debris resulting from the cleanup of a spill, into or on any land or water, of acutely hazardous waste; or generates 100 kg or less of any residue or contaminated soil, waste or other debris resulting from the cleanup of a spill, into or on any land or water, of acutely hazardous waste during any calendar month, and accumulates at any time: 1 kg or less of acutely hazardous waste; or 100 kg or less of any residue or contaminated soil, waste or other debris resulting from the cleanup of a spill, into or on any land or water, of acutely hazardous waste

Owner/Operator Summary:

Owner/operator name: MD CHEMICAL CO, INC

Owner/operator address: 1551 RUSSELL ST
BALTIMORE, MD 21230

Owner/operator country: US

Owner/operator telephone: (410) 752-1800

Map ID
Direction
Distance
Elevation

MAP FINDINGS

Site

Database(s)

EDR ID Number
EPA ID Number

MARYLAND CHEMICAL CO INC (Continued)

1011488925

Legal status: Private
Owner/Operator Type: Owner
Owner/Op start date: 03/01/1953
Owner/Op end date: Not reported

Owner/operator name: MD CHEMICAL CO, INC
Owner/operator address: 1551 RUSSELL ST
BALTIMORE, MD 21230

Owner/operator country: US
Owner/operator telephone: (410) 752-1800
Legal status: Private
Owner/Operator Type: Operator
Owner/Op start date: 03/01/1953
Owner/Op end date: Not reported

Handler Activities Summary:

U.S. importer of hazardous waste: No
Mixed waste (haz. and radioactive): No
Recycler of hazardous waste: No
Transporter of hazardous waste: No
Treater, storer or disposer of HW: No
Underground injection activity: No
On-site burner exemption: No
Furnace exemption: No
Used oil fuel burner: No
Used oil processor: No
Used oil refiner: No
Used oil fuel marketer to burner: No
Used oil Specification marketer: No
Used oil transfer facility: No
Used oil transporter: No
Off-site waste receiver: Commercial status unknown

Historical Generators:

Date form received by agency: 03/12/2002
Facility name: MARYLAND CHEMICAL CO INC
Classification: Conditionally Exempt Small Quantity Generator

Date form received by agency: 03/12/2002
Facility name: MARYLAND CHEMICAL CO INC
Classification: Conditionally Exempt Small Quantity Generator

Violation Status: No violations found

H42
NNW
1/8-1/4
0.200 mi.
1057 ft.

EXCEL MACHINE & FABRICATION INC.
1230 RIDGELY ST.
BALTIMORE, MD 21230

Site 2 of 2 in cluster H

OCPCASES S105040499
N/A

Relative:
Higher

OCP:
Facility ID: 01-1674BC1
Facility Status/Code: CLOSED / Dumping
Date Open: 5/24/2001
Date Closed: 3/12/2002
Release: YES
Cleanup: YES
Registration Number: Not reported

Actual:
22 ft.

Map ID
Direction
Distance
Elevation

MAP FINDINGS

Site

Database(s)

EDR ID Number
EPA ID Number

J43
NNW
1/8-1/4
0.201 mi.
1063 ft.
HEAT & POWER CORPORATION
501 W. WEST STREET
BALTIMORE, MD 21230
Site 1 of 10 in cluster J

HIST UST **S104630154**
N/A

Relative: Historical UST:
Higher Facility ID: 3003409
Tank ID: 001
Actual: Age: 24
22 ft. Capacity: 4,000
Tank Status: Removed
Product: Gasoline

J44
NNW
1/8-1/4
0.201 mi.
1063 ft.
HEAT & POWER CORPORATION
501 WEST WEST STREET
BALTIMORE, MD 21230
Site 2 of 10 in cluster J

UST **U004106198**
N/A

Relative: UST:
Higher Facility ID: 18011
Facility Phone: (301) 752-2150
Actual: Owner Id: 12155
22 ft. Owner Name: Heat & Power Corporation
Owner Contact: Alex Shepard
Owner Address: 501 West West Street
Owner City,St,Zip: Baltimore, MD 21230
Owner Phone: (301) 752-2150
Operator: Alex Shepard
Authorized Rep: Bruce M. Gibson
Title: QA Manager
Date: 08-May-86

Tank ID: 1
Tank Status: **Permanently Out of Use**
Date Installed: 01-May-71
Substance Description: Gasoline
Tank Material: Asphalt Coated or Bare Steel
Pipe Material: Galvanized Steel
Capacity: 4000

J45
NNW
1/8-1/4
0.203 mi.
1072 ft.
MILAN MICH I
514 W WEST
BALTIMORE, MD
Site 3 of 10 in cluster J

EDR Historical Cleaners **1009193836**
N/A

Relative: EDR Historical Cleaners:
Higher Name: MILAN MICH I
Year: 1930
Actual: Type: CLOTHES PRESSERS AND CLEANERS
22 ft.

Map ID
Direction
Distance
Elevation

MAP FINDINGS

Site

Database(s)

EDR ID Number
EPA ID Number

J46
NNW
1/8-1/4
0.213 mi.
1125 ft.
TATE ENGINEERING
601 W. WEST ST.
BALTIMORE, MD 21230
Site 4 of 10 in cluster J

OCPCASES **S104595019**
N/A

Relative: OCP:
Higher Facility ID: 98-2653BC1
Facility Status/Code: CLOSED / Tank Closure - Motor/Lube Oil
Actual: Date Open: 6/18/1998
22 ft. Date Closed: 8/13/1998
Release: NO
Cleanup: NO
Registration Number: Not reported

J47
NNW
1/8-1/4
0.213 mi.
1125 ft.
TATE ENGINEERING INC.
601 W WEST ST
BALTIMORE, MD 21230
Site 5 of 10 in cluster J

HIST UST **S104630312**
N/A

Relative: Historical UST:
Higher Facility ID: 3003648
Tank ID: 001
Actual: Age: 25
22 ft. Capacity: 500
Tank Status: Currently in use
Product: Used Oil

Facility ID: 3003648
Tank ID: 002
Age: 25
Capacity: 1,000
Tank Status: Currently in use
Product: Used Oil

Facility ID: 3003648
Tank ID: 003
Age: 25
Capacity: 500
Tank Status: Currently in use
Product: Diesel

Facility ID: 3003648
Tank ID: 004
Age: 25
Capacity: 10,000
Tank Status: Currently in use
Product: Gasoline

Map ID
Direction
Distance
Elevation

MAP FINDINGS

Site

Database(s)

EDR ID Number
EPA ID Number

J48
NNW
1/8-1/4
0.213 mi.
1125 ft.
TATE ENGINEERING SYSTEMS
601 W. WEST STREET
BALTIMORE, MD 21230
Site 6 of 10 in cluster J

UST **1002940865**
N/A

Relative:
Higher

UST:

Actual:
22 ft.

Facility ID: 9398
Facility Phone: (410) 539-0787
Owner Id: 4917
Owner Name: Tate Engineering, Inc.
Owner Contact: Jim Bounds
Owner Address: 601 W. West Street
Owner City,St,Zip: Baltimore, MD 21230
Owner Phone: (410) 539-0787
Operator: Mike Sternon
Authorized Rep: Michael Sternon
Title: Not reported
Date: 18-Jun-98

Tank ID: 1
Tank Status: Permanently Out of Use
Date Installed: 01-Jan-83
Substance Description: Gasoline
Tank Material: Asphalt Coated or Bare Steel
Pipe Material: Bare Steel
Capacity: 10000

Tank ID: 2
Tank Status: Permanently Out of Use
Date Installed: 01-Jan-83
Substance Description: Diesel
Tank Material: Asphalt Coated or Bare Steel
Pipe Material: Bare Steel
Capacity: 2000

Tank ID: 3
Tank Status: Permanently Out of Use
Date Installed: 01-Jan-78
Substance Description: Used Oil
Tank Material: Asphalt Coated or Bare Steel
Pipe Material: Bare Steel
Capacity: 1000

Tank ID: 4
Tank Status: Permanently Out of Use
Date Installed: 01-Jan-78
Substance Description: Used Oil
Tank Material: Asphalt Coated or Bare Steel
Pipe Material: Bare Steel
Capacity: 550

Map ID
Direction
Distance
Elevation

MAP FINDINGS

EDR ID Number
EPA ID Number

J49
NNW
1/8-1/4
0.215 mi.
1133 ft.

WARREN-EHRETT CO
610 W WEST ST
BALTIMORE, MD 21210
Site 7 of 10 in cluster J

HIST LUST **S101505538**
N/A

Relative:
Higher

Historical LUST:
Recover Type: Monitoring - No active remediation. Sampling of monitoring wells only
County: BALTIMORE CITY
Case Number: 92-1678BC
Open/Closed: **OPEN**

Actual:
22 ft.

J50
NNW
1/8-1/4
0.215 mi.
1133 ft.

WARREN-EHRET CO. OF MD., INC.
610 W WEST ST
BALTIMORE, MD 21230
Site 8 of 10 in cluster J

HIST UST **S104636185**
N/A

Relative:
Higher

Historical UST:
Facility ID: 6002066
Tank ID: 001
Age: 31
Capacity: 2,000
Tank Status: Removed
Product: Gasoline

Actual:
22 ft.

J51
NNW
1/8-1/4
0.215 mi.
1133 ft.

WARREN-EHRETT CO.
610 W. WEST ST
BALTIMORE, MD 21201
Site 9 of 10 in cluster J

OCPCASES **S104608722**
N/A

Relative:
Higher

OCP:
Facility ID: 92-1678BC1
Facility Status/Code: CLOSED / Tank Closure - Motor/Lube Oil
Date Open: 1/27/1992
Date Closed: 3/9/2000
Release: YES
Cleanup: YES
Registration Number: 14400

Actual:
22 ft.

J52
NNW
1/8-1/4
0.215 mi.
1133 ft.

WARREN-EHRET COMPANY OF MARYLAND, INC.
610 W. WEST STREET
BALTIMORE, MD 21230
Site 10 of 10 in cluster J

UST **U004011739**
N/A

Relative:
Higher

UST:
Facility ID: 14400
Facility Phone: (410) 752-4922
Owner Id: 9178
Owner Name: Warren-Ehret Company of Maryland, Inc.
Owner Contact: Arthur A. Kahn
Owner Address: 610 W. West Street
Owner City,St,Zip: Baltimore, MD 21230
Owner Phone: (301) 752-4922
Operator: Not reported

Actual:
22 ft.

Map ID
Direction
Distance
Elevation

MAP FINDINGS

Site

Database(s)

EDR ID Number
EPA ID Number

WARREN-EHRET COMPANY OF MARYLAND, INC. (Continued)

U004011739

Authorized Rep: Arthur A. Kahn
Title: Secretary-Treasurer
Date: 21-May-01

Tank ID: 1
Tank Status: Permanently Out of Use
Date Installed: 01-Jan-65
Substance Description: Gasoline
Tank Material: Asphalt Coated or Bare Steel
Pipe Material: Galvanized Steel
Capacity: 2000

53
NNW
1/8-1/4
0.217 mi.
1146 ft.

HESTERBERG DIETRICH
1210 RIDGELY
BALTIMORE, MD

EDR Historical Auto Stations

1009082903
N/A

Relative:
Higher

EDR Historical Auto Stations:
Name: HESTERBERG DIETRICH
Year: 1925
Type: AUTOMOBILE REPAIRS

Actual:
22 ft.

54
ENE
1/8-1/4
0.218 mi.
1150 ft.

SCHMIDT BAKERY
4701 TRIDENT CTR
BALTIMORE, MD 21227

OCPCASES

S104598969
N/A

Relative:
Lower

OCP:
Facility ID: 96-1459BA1
Facility Status/Code: CLOSED / Tank Closure - Motor/Lube Oil
Date Open: 1/23/1996
Date Closed: 8/11/2004
Release: NO
Cleanup: NO
Registration Number: Not reported

Actual:
15 ft.

K55
NW
1/8-1/4
0.219 mi.
1156 ft.

SEABOARD STEEL & IRON
710 W. OSTEND ST.
BALTIMORE, MD 21230

OCPCASES

S104847939
N/A

Site 1 of 7 in cluster K

Relative:
Higher

OCP:
Facility ID: 01-0639BC1
Facility Status/Code: CLOSED / B-9
Date Open: 11/2/2000
Date Closed: 3/15/2001
Release: YES
Cleanup: NO
Registration Number: Not reported

Actual:
22 ft.

Map ID
Direction
Distance
Elevation

MAP FINDINGS

Site

Database(s)

EDR ID Number
EPA ID Number

K56
NW
1/8-1/4
0.219 mi.
1156 ft.
SEABOARD STEEL AND IRON
710 WEST OSTEND ST.
BALTIMORE, MD 21230
Site 2 of 7 in cluster K

UST **U003759377**
N/A

Relative:
Higher

UST:

Facility ID: 11976
Facility Phone: (410) 321-6267
Owner Id: 7444
Owner Name: Seaboard Steel and Iron
Owner Contact: H.A. Lowry, Jr.
Owner Address: 710 West Ostend St.
Owner City,St,Zip: Baltimore, MD 21230
Owner Phone: (410) 321-6267
Operator: Henry Lowry, Jr.
Authorized Rep: Henry A. Lowry , Jr.
Title: President
Date: 23-Dec-00

Actual:
22 ft.

Tank ID: 1
Tank Status: **Permanently Out of Use**
Date Installed: 01-Jan-37
Substance Description: Heating Oil
Tank Material: Asphalt Coated or Bare Steel
Pipe Material: Copper
Capacity: 1000

Tank ID: 2
Tank Status: **Permanently Out of Use**
Date Installed: Not reported
Substance Description: Gasoline
Tank Material: Asphalt Coated or Bare Steel
Pipe Material: Copper
Capacity: 3000

K57
NW
1/8-1/4
0.219 mi.
1156 ft.
SSI REALTY CORPORATION
710 W. OSTEND ST., 730 W. WEST ST., 801-819 W. WES
BALTIMORE, MD 21230
Site 3 of 7 in cluster K

VCP **S106619176**
INST CONTROL **N/A**

Relative:
Higher

VCP:

Applicant name: SSI Realty Corporation
Application recieved: November 6, 2001
Acreage: 1.5
Action sought: No Further Requirements Determination
Status sought: Responsible Person
Application approved: May 15, 2002
NF Requirements Determination Issued: May 15, 2002
Responsible Action Plan Recieved: N/A
Public Meeting: N/A
RA Plan Approved: N/A
Cert of Completion Issued: N/A

Actual:
22 ft.

Applicant name: Chesapeake Biological Laboratories, Inc.
Application recieved: November 6, 2001
Acreage: 1.5
Action sought: No Further Requirements Determination

Map ID
Direction
Distance
Elevation

MAP FINDINGS

Site

Database(s)

EDR ID Number
EPA ID Number

SSI REALTY CORPORATION (Continued)

S106619176

Status sought: Inculpable Person
Application approved: May 15, 2002
NF Requirements Determination Issued: May 15, 2002
Responsible Action Plan Received: N/A
Public Meeting: N/A
RA Plan Approved: N/A
Cert of Completion Issued: N/A

INST CONTROL:

Deed: Use of the property only for industrial or commercial purposes; soil excavation and disposal requirements; maintenance of paved areas and building foundations; no use of the groundwater beneath the property for any purpose. Use of the property only for industrial or commercial purposes; soil excavation and disposal requirements; maintenance of paved areas and building foundations; no use of the groundwater beneath the property for any purpose.

Deed: Use of the property only for industrial or commercial purposes; soil excavation and disposal requirements; maintenance of paved areas and building foundations; no use of the groundwater beneath the property for any purpose. Use of the property only for industrial or commercial purposes; soil excavation and disposal requirements; maintenance of paved areas and building foundations; no use of the groundwater beneath the property for any purpose.

K58
NW
1/8-1/4
0.219 mi.
1156 ft.
MARYLAND GLASS AND MIRROR
710 WEST OSTEND ST
BALTIMORE, MD 21230
Site 4 of 7 in cluster K

MANIFEST **S108652974**
N/A

Relative:
Higher

PA MANIFEST:
Manifest Number: PAH320558
Manifest Type: T
Generator Epa Id: MDP000015295
Generator Date: 06/27/06
Mailing Address: Not reported
Mailing City, St, Zip: Not reported
Contact Name: Not reported
Contact Phone: Not reported
TSD Epa Id: PAD067098822
TSD Date: Not reported
TSD Facility Name: CYCLE CHEM INC
TSD Facility Address: 550 INDUSTRIAL DRIVE
TSD Facility City: LEWISBERRY
TSD Facility State: PA
Facility Telephone: 410-727-1050
Page Number: 1
Line Number: 1
Waste Number: D008
Container Number: 2
Container Type: DM
Waste Quantity: 150
Unit: P
Handling Code: Not reported
Tsp Epa Id: Not reported
Date Tsp Sig: Not reported

Actual:
22 ft.

Map ID
Direction
Distance
Elevation

MAP FINDINGS

Site

Database(s)

EDR ID Number
EPA ID Number

L59
West
1/8-1/4
0.225 mi.
1186 ft.
BUTLER ESTATE
1541-1543 RIDGELY STREET
BALTIMORE, MD 21230
Site 1 of 4 in cluster L

UST **U003888368**
N/A

Relative:
Higher

UST:

Actual:
19 ft.

Facility ID: 9376
Facility Phone: Not reported
Owner Id: 5695
Owner Name: Estate of William Holt Butler
Owner Contact: Joseph P. Rieger, PR
Owner Address: 6307 Weidner Avenue
Owner City,St,Zip: Baltimore, MD 21212
Owner Phone: (410) 323-5555
Operator: Not reported
Authorized Rep: Joseph P. Rieger, PA
Title: Personal Representative
Date: 11-Mar-99

Tank ID: 1
Tank Status: Permanently Out of Use
Date Installed: Not reported
Substance Description: Heating Oil
Tank Material: Asphalt Coated or Bare Steel
Pipe Material: Bare Steel
Capacity: 3000

Tank ID: 2
Tank Status: Permanently Out of Use
Date Installed: Not reported
Substance Description: Gasoline
Tank Material: Asphalt Coated or Bare Steel
Pipe Material: Bare Steel
Capacity: 2000

L60
West
1/8-1/4
0.230 mi.
1212 ft.
1547 RIDGELY ST. PROPERTY
1547 RIDGELY ST.
BALTIMORE, MD 21230
Site 2 of 4 in cluster L

OCPCASES **S105040448**
N/A

Relative:
Higher

OCP:

Actual:
19 ft.

Facility ID: 01-1609BC1
Facility Status/Code: CLOSED / B-9
Date Open: 5/10/2001
Date Closed: 6/20/2001
Release: YES
Cleanup: NO
Registration Number: 12457

Map ID
Direction
Distance
Elevation

MAP FINDINGS

Site

Database(s)

EDR ID Number
EPA ID Number

L61
West
1/8-1/4
0.230 mi.
1212 ft.
LENMAR INC.
1547 RIDGELY STREET
BALTIMORE, MD 21223
Site 3 of 4 in cluster L

UST **U003790540**
N/A

Relative:
Higher

UST:

Facility ID: 12457
Facility Phone: (410) 534-3300
Owner Id: 7638
Owner Name: Watty U.S. Limited
Owner Contact: Joseph E. Roberts
Owner Address: 308 Old Country Road P.O. Box 308
Owner City,St,Zip: Edgewater, FL 32132
Owner Phone: (904) 428-6461
Operator: Not reported
Authorized Rep: Joseph E. Roberts
Title: Environmental Mgr.
Date: 12-Jun-01

Actual:
19 ft.

Tank ID: 1
Tank Status: Permanently Out of Use
Date Installed: Not reported
Substance Description: Heating Oil
Tank Material: Asphalt Coated or Bare Steel
Pipe Material: Bare Steel
Capacity: 1000

K62
NW
1/8-1/4
0.230 mi.
1216 ft.
STADIUM AUTHORITY
701 W. OSTEND ST.
BALTIMORE, MD 21230
Site 5 of 7 in cluster K

OCPCASES **S104595227**
N/A

Relative:
Higher

OCP:

Facility ID: 99-0197BC1
Facility Status/Code: CLOSED / Tank Closure - Motor/Lube Oil
Date Open: 7/17/1998
Date Closed: 10/13/1998
Release: YES
Cleanup: YES
Registration Number: Not reported

Actual:
22 ft.

K63
NW
1/8-1/4
0.230 mi.
1216 ft.
STADIUM AUTHORITY PARKING
701 W. OSTEND ST.
BALTIMORE, MD 21230
Site 6 of 7 in cluster K

UST **U003888235**
N/A

Relative:
Higher

UST:

Facility ID: 7498
Facility Phone: Not reported
Owner Id: 2219
Owner Name: Maryland Stadium Authority
Owner Contact: Philip Cohen
Owner Address: 1201 South Russell Street
Owner City,St,Zip: Baltimore, MD 21230
Owner Phone: (410) 659-7800

Actual:
22 ft.

Map ID
Direction
Distance
Elevation

MAP FINDINGS

Site

Database(s)

EDR ID Number
EPA ID Number

STADIUM AUTHORITY PARKING (Continued)

U003888235

Operator: Not reported
Authorized Rep: Rich Flury
Title: Project Coord.
Date: 17-Jul-98

Tank ID: 1
Tank Status: Permanently Out of Use
Date Installed: 01-Jan-78
Substance Description: Gasoline
Tank Material: Asphalt Coated or Bare Steel
Pipe Material: Bare Steel
Capacity: 2000

Tank ID: 2
Tank Status: Permanently Out of Use
Date Installed: 01-Jan-78
Substance Description: Diesel
Tank Material: Asphalt Coated or Bare Steel
Pipe Material: Bare Steel
Capacity: 3000

L64
West
1/8-1/4
0.235 mi.
1240 ft.
LENMAR, INC.
1552 RIDGELY STREET
BALTIMORE, MD 21223
Site 4 of 4 in cluster L

UST 1002933851
N/A

Relative: UST:
Higher
Actual: Facility ID: 3403
19 ft. Facility Phone: (410) 685-7602
Owner Id: 7638
Owner Name: Watty I U.S. Limited
Owner Contact: Joseph E. Roberts
Owner Address: 308 Old Country Road P.O. Box 308
Owner City,St,Zip: Edgewater, FL 32132
Owner Phone: (904) 428-6461
Operator: Not reported
Authorized Rep: Bruce Hammersla
Title: VP of Operations
Date: 21-Mar-01

Tank ID: 1
Tank Status: Permanently Out of Use
Date Installed: 01-Jul-80
Substance Description: Heating Oil
Tank Material: Asphalt Coated or Bare Steel
Pipe Material: Bare Steel
Capacity: 2000

Map ID
Direction
Distance
Elevation

MAP FINDINGS

Site

Database(s)

EDR ID Number
EPA ID Number

65
North
1/8-1/4
0.238 mi.
1259 ft.

THE NFL STADIUM AT CAMDEN YARDS (PSI NET)
1101 RUSSELL STREET
BALTIMORE, MD 21230

UST **U003750819**
N/A

Relative:
Higher

UST:

Facility ID: 10137
Facility Phone: (410) 576-0300
Owner Id: 2219
Owner Name: Maryland Stadium Authority
Owner Contact: Philip Cohen
Owner Address: 1201 South Russell Street
Owner City,St,Zip: Baltimore, MD 21230
Owner Phone: (410) 659-7800
Operator: Not reported
Authorized Rep: Philip Cohen
Title: Engineer
Date: 01-Feb-08

Actual:
23 ft.

Tank ID: 1
Tank Status: Currently In Use
Date Installed: 01-Mar-98
Substance Description: Diesel
Tank Material: Fiberglass Reinforced Plastic
Pipe Material: Flexible Plastic
Capacity: 10000

M66
SW
1/8-1/4
0.239 mi.
1264 ft.

SECOND CHANCE, INC. ARCHITECTURAL SALVAGE & ANTIQU
1645 WARNER STREET
BALTIMORE, MD 21230

SWRCY **S108946105**
N/A

Site 1 of 2 in cluster M

Relative:
Equal

MD SWRCY:

Facility Type: Salvage and Reuse
Fax: (410) 385-0435
Telephone: (410) 385-1101
Contact: mailto:info@secondchanceinc.org

Actual:
17 ft.

Other Info: Non-working appliances & refrigerators are not accepted. Accept materials from individuals, businesses, corporations, contractors, manufacturers, distributors, etc. Donated items are tax-deductible to full extent provided by law. www.secondchanceinc.org

Facility Type: Not reported

Material Accepted: Building materials, re-usable architectural elements (doors, windows, railings, mantels, shutters, hardware, lighting, kitchen & bathroom cabinets, fixtures, banisters, grates, tile, pavers, stained glass, flooring, columns, decks, stairs, etc.), gaBuilding materials, re-usable architectural elements (doors, windows, railings, mantels, shutters, hardware, lighting, kitchen & bathroom cabinets, fixtures, banisters, grates, tile, pavers, stained glass, flooring, columns, decks, stairs, etc.), garden fixtures, appliances, furnitures, radiators, radiator covers, boilers, restaurant equipment, and more.rden fixtures, appliances, furnitures, radiators, radiator covers, boilers, restaurant equipment, and more.

Map ID
Direction
Distance
Elevation

MAP FINDINGS

Site

Database(s)

EDR ID Number
EPA ID Number

SECOND CHANCE, INC. ARCHITECTURAL SALVAGE & ANTIQU (Continued)

S108946105

Facility Type: Services & Unusual Materials
Fax: (410) 385-0435
Telephone: (410) 385-1101
Contact: mailto:info@secondchanceinc.org
Other Info: Non-working appliances & refrigerators are not accepted. Accept materials from individuals, businesses, corporations, contractors, manufacturers, distributors, etc. Donated items are tax-deductible to full extend provided by law. www.secondchanceinc.org
Facility Type: Not reported
Material Accepted: Building materials, re-usable architectural elements (doors, windows, railings, mantels, shutters, hardware, lighting, kitchen & bathroom cabinets, fixtures, banisters, grates, tile, pavers, stained glass, flooring, columns, decks, stairs, etc.), gaBuilding materials, re-usable architectural elements (doors, windows, railings, mantels, shutters, hardware, lighting, kitchen & bathroom cabinets, fixtures, banisters, grates, tile, pavers, stained glass, flooring, columns, decks, stairs, etc.), garden fixtures, appliances, furnitures, radiators, radiator covers, boilers, restaurant equipment, and more.rden fixtures, appliances, furnitures, radiators, radiator covers, boilers, restaurant equipment, and more.

M67
SW
1/8-1/4
0.239 mi.
1264 ft.

1645 WARNER STREET
1645 WARNER STREET
BALTIMORE, MD 21230

BROWNFIELDS **S106843523**
N/A

Site 2 of 2 in cluster M

Relative:
Equal

MD BROWNFIELD:

Factsheet URL: <http://www.mde.state.md.us/assets/document/brownfields/nofact.pdf>
Voluntary Cleanup Program: No
On State Master List: No
Brownfield Assesment Complete: Yes
NPL: No
Federal Facility: No
Alias: -
Groundwater: -
Md Num: -
Assessment On-Going: -
Remediation On-Going: -
Withdrawn: -
Determination Issued: -
GW Chlorinated: -
GW Petroleum: -
GW Metals: -
GW Pesticides: -
GW Pcb: -
GW Pah: -
Soil Chlorinated: -
Soil Metals: -
Soil Pesticides: -
Soil PCB: -
Soil PAH: -
Sediment Chlorinated: -
Sediment Petroleum: -

Actual:
17 ft.

Map ID
Direction
Distance
Elevation

MAP FINDINGS

Site

Database(s)

EDR ID Number
EPA ID Number

1645 WARNER STREET (Continued)

S106843523

Sediment Metals: -
Sediment Pesticides: -
Sediment PCB: -
Sediment PAH: -
SW Chlorinated: -
SW Petroleum: -
SW Metals: -
SW Pesticides: -
SW PCB: -
SW PAH: -
Site Assessment: No

K68
NW
1/8-1/4
0.242 mi.
1278 ft.

SCOTT ST STATION
SCOTT / OSTEND STS
BALTIMORE, MD 21230

SHWS **S101472528**
N/A

Site 7 of 7 in cluster K

Relative:
Higher

SHWS:

Facility ID: (MD-191)

Alias Name: NONE

Actual:
22 ft.

Status: **No Further Remedial Action**

Facility Type: State Master List

N69
WSW
1/8-1/4
0.246 mi.
1297 ft.

B.G. & E.
RUSSELL / BAYARD
BALTIMORE, MD 21230

OCPCASES **S108473318**
N/A

Site 1 of 5 in cluster N

Relative:
Higher

OCP:

Facility ID: 8-1562BC1

Facility Status/Code: CLOSED /

Date Open: 11/1/1985

Date Closed: 6/12/1987

Release: Not reported

Cleanup: Not reported

Registration Number: Not reported

N70
WSW
1/8-1/4
0.248 mi.
1312 ft.

JIM S PARKWAY ATLANTIC
1712 RUSSELL
BALTIMORE, MD

EDR Historical Auto Stations **1009083527**
N/A

Site 2 of 5 in cluster N

Relative:
Higher

EDR Historical Auto Stations:

Name: JIM S PARKWAY ATLANTIC

Year: 1964

Type: GASOLINE STATIONS

Actual:
18 ft.

Map ID
Direction
Distance
Elevation

MAP FINDINGS

Site

Database(s)

EDR ID Number
EPA ID Number

N71
WSW
1/8-1/4
0.248 mi.
1312 ft.
HARBOUR PLACE SHELL #501
1712 RUSSELL ST.
BALTIMORE, MD 21230
Site 3 of 5 in cluster N

UST **U003751038**
N/A

Relative:
Higher

UST:

Actual:
18 ft.

Facility ID: 10907
Facility Phone: (410) 539-5497
Owner Id: 1280
Owner Name: SMO, Incorporated
Owner Contact: Ron Thompson
Owner Address: 6355 Crain Highway P.O. Box 2810
Owner City,St,Zip: La Plata, MD 20646
Owner Phone: (301) 932-3600
Operator: Not reported
Authorized Rep: Steve Stookey
Title: Manager, Engineering & Environmental Services
Date: 10-Oct-07

Tank ID: 1
Tank Status: **Currently In Use**
Date Installed: 01-Aug-90
Substance Description: Gasohol
Tank Material: Fiberglass Reinforced Plastic
Pipe Material: Fiberglass Reinforced Plastic
Capacity: 12000

Tank ID: 2
Tank Status: **Currently In Use**
Date Installed: 01-Aug-90
Substance Description: Gasohol
Tank Material: Fiberglass Reinforced Plastic
Pipe Material: Fiberglass Reinforced Plastic
Capacity: 12000

Tank ID: 3
Tank Status: **Currently In Use**
Date Installed: 01-Aug-90
Substance Description: Gasohol
Tank Material: Fiberglass Reinforced Plastic
Pipe Material: Fiberglass Reinforced Plastic
Capacity: 12000

Tank ID: 4
Tank Status: **Permanently Out of Use**
Date Installed: 01-Jan-79
Substance Description: Gasoline
Tank Material: Asphalt Coated or Bare Steel
Pipe Material: Unknown
Capacity: 8000

Tank ID: 5
Tank Status: **Permanently Out of Use**
Date Installed: 01-Jan-79

Map ID
Direction
Distance
Elevation

MAP FINDINGS

Site

Database(s)

EDR ID Number
EPA ID Number

HARBOUR PLACE SHELL #501 (Continued)

U003751038

Substance Description: Gasoline
Tank Material: Asphalt Coated or Bare Steel
Pipe Material: Unknown
Capacity: 8000

Tank ID: 6
Tank Status: Permanently Out of Use
Date Installed: 01-Jan-79
Substance Description: Gasoline
Tank Material: Asphalt Coated or Bare Steel
Pipe Material: Unknown
Capacity: 8000

N72 SHELL
WSW 1712 RUSSELL STREET
1/8-1/4 BALTIMORE, MD 21230
0.248 mi.
1312 ft.

FINDS 1006512553
OCPCASES 110001255472

Site 4 of 5 in cluster N

Relative:
Higher

FINDS:
Other Pertinent Environmental Activity Identified at Site

Actual:
18 ft.

AFS (Aerometric Information Retrieval System (AIRS) Facility Subsystem) replaces the former Compliance Data System (CDS), the National Emission Data System (NEDS), and the Storage and Retrieval of Aerometric Data (SAROAD). AFS is the national repository for information concerning airborne pollution in the United States. AFS is used to track emissions and compliance data from industrial plants. AFS data are utilized by states to prepare State Implementation Plans to comply with regulatory programs and by EPA as an input for the estimation of total national emissions. AFS is undergoing a major redesign to support facility operating permits required under Title V of the Clean Air Act.

MD-PEMIS (Maryland - Permanent (Air) Emission) database houses data related to Air Emissions. Also known to the EPA as National Emissions Inventory (NEI).

OCP:

Facility ID: 90-1279BC1
Facility Status/Code: CLOSED / Well/GW Contamination - Motor/Lube Oil
Date Open: 1/4/1990
Date Closed: 3/27/1997
Release: YES
Cleanup: Not reported
Registration Number: 10907

Map ID
Direction
Distance
Elevation

MAP FINDINGS

Site

Database(s)

EDR ID Number
EPA ID Number

N73
WSW
1/8-1/4
0.248 mi.
1312 ft.
JIM'S PARKWAY SHELL
1712 RUSSELL ST
BALTIMORE, MD 21230
Site 5 of 5 in cluster N

HIST UST **S104629797**
N/A

Relative:
Higher

Historical UST:

Facility ID: 3002352
Tank ID: 001
Age: 6
Capacity: 12,000
Tank Status: Currently in use
Product: Gasoline

Actual:
18 ft.

Facility ID: 3002352
Tank ID: 002
Age: 6
Capacity: 12,000
Tank Status: Currently in use
Product: Gasoline

Facility ID: 3002352
Tank ID: 003
Age: 6
Capacity: 12,000
Tank Status: Currently in use
Product: Gasoline

74
ENE
1/4-1/2
0.255 mi.
1348 ft.
AMERICAN CHEMMATE
HOWARD / WEST STS
BALTIMORE, MD 21230

SHWS **1000358920**
N/A

Relative:
Higher

SHWS:

Facility ID: (MD-152)
Alias Name: CHEMICAL SERVICES
Status: No Further Remedial Action
Facility Type: State Master List

Actual:
19 ft.

75
West
1/4-1/2
0.256 mi.
1350 ft.
UNKNOWN
1577 RIDGELY ST.
BALTIMORE, MD

OCPCASES **S108473213**
N/A

Relative:
Higher

OCP:

Facility ID: 8-1424BC1
Facility Status/Code: CLOSED / Dumping
Date Open: 2/1/1988
Date Closed: 6/22/1999
Release: NO
Cleanup: NO
Registration Number: Not reported

Actual:
19 ft.

Map ID
Direction
Distance
Elevation

MAP FINDINGS

EDR ID Number
EPA ID Number

76
NNW
1/4-1/2
0.279 mi.
1475 ft.

SEABOARD STEEL
750 W. WEST ST
BALTIMORE, MD 21201

OCPCASES **S104615516**
N/A

Relative:
Higher

OCP:
Facility ID: 91-0927BC1
Facility Status/Code: CLOSED /
Date Open: 10/31/1990
Date Closed: 3/14/2001
Release: Not reported
Cleanup: NO
Registration Number: Not reported

Actual:
24 ft.

77
SW
1/4-1/2
0.284 mi.
1501 ft.

2110 HAINES STREET
2110 HAINES STREET
BALTIMORE, MD 21230

VCP **S104825550**
INST CONTROL **N/A**

Relative:
Equal

VCP:
Applicant name: AT&T Corp. by and through AT&T Communications, Inc.
Application recieved: December 7, 1999
Acreage: 3.0
Action sought: Certificate of Completion
Status sought: Inculpable Person
Application approved: December 19, 2000
NF Requirements Determination Issued: April 22, 2002
Responsible Action Plan Recieved: N/A
Public Meeting: N/A
RA Plan Approved: N/A
Cert of Completion Issued: N/A

Actual:
17 ft.

INST CONTROL:

Deed: Use of the property only for industrial or commercial purposes; no use of the groundwater beneath the property for any purpose.

78
WSW
1/4-1/2
0.292 mi.
1541 ft.

AMOCO SERVICE STATION
RUSSELL / HAINES ST.
BALTIMORE, MD 21230

OCPCASES **S104848251**
N/A

Relative:
Higher

OCP:
Facility ID: 98-0382BC3
Facility Status/Code: CLOSED / Tank Closure - Commercial Heating Oil
Date Open: 8/13/1997
Date Closed: 6/21/2004
Release: NO
Cleanup: NO
Registration Number: 5965

Actual:
18 ft.

Map ID
Direction
Distance
Elevation

MAP FINDINGS

EDR ID Number
EPA ID Number

	Site	Database(s)	
79 WNW 1/4-1/2 0.309 mi. 1632 ft. Relative: Higher Actual: 21 ft. 80 ENE 1/4-1/2 0.311 mi. 1641 ft. Relative: Lower Actual: 15 ft.	CONSOLIDATED GAS CO SCOTT STREET BALTIMORE, MD 21230 SHARP LEADENHALL SCHOOL 150 W. WEST ST BALTIMORE, MD 21230 OCP: Facility ID: 90-1765BC1 Facility Status/Code: CLOSED / Surface Spill from UST - Commercial Heating Oil Date Open: 2/28/1990 Date Closed: 6/21/2004 Release: YES Cleanup: YES Registration Number: Not reported	Manufactured Gas Plants OCPCASES	1008408881 N/A S104613904 N/A
81 East 1/4-1/2 0.315 mi. 1665 ft. Relative: Lower Actual: 12 ft.	GOLDMAR SALES CORPORATION 180-188 W. OSTEND ST. BALTIMORE, MD 21236 OCP: Facility ID: 01-0768BC1 Facility Status/Code: CLOSED / B-9 Date Open: 12/6/2000 Date Closed: 1/5/2001 Release: NO Cleanup: NO Registration Number: 3460	OCPCASES	S104848038 N/A
82 NNW 1/4-1/2 0.319 mi. 1684 ft. Relative: Higher Actual: 24 ft.	AUDIO-VISUAL 1124 S. PACA ST. BALTIMORE, MD 21230 OCP: Facility ID: 99-2866BC1 Facility Status/Code: CLOSED / Tank Closure - Motor/Lube Oil Date Open: 5/27/1999 Date Closed: 7/19/1999 Release: NO Cleanup: NO Registration Number: Not reported	OCPCASES	S104597568 N/A

Map ID
Direction
Distance
Elevation

MAP FINDINGS

Site

Database(s)

EDR ID Number
EPA ID Number

O83
WSW
1/4-1/2
0.321 mi.
1693 ft.
ENVIRONMENTAL ELEMENTS
1700 RIDGELY STREET
BALTIMORE, MD 21230
Site 1 of 2 in cluster O

OCPCASES **S108472293**
N/A

Relative:
Equal

OCP:

Facility ID: 8-0662BC
Facility Status/Code: CLOSED /
Date Open: 10/16/1987
Date Closed: Not reported
Release: Not reported
Cleanup: Not reported
Registration Number: 3003300

Actual:
17 ft.

Facility ID: 7-2119BC
Facility Status/Code: CLOSED /
Date Open: 4/29/1987
Date Closed: 6/18/1987
Release: Not reported
Cleanup: Not reported
Registration Number: 3003300

O84
WSW
1/4-1/2
0.321 mi.
1693 ft.
ENVIRONMENTAL ELEMENTS
1700 RIDGELY AVE
BALTIMORE, MD 21093
Site 2 of 2 in cluster O

OCPCASES **S104612533**
N/A

Relative:
Equal

OCP:

Facility ID: 90-0077BC1
Facility Status/Code: CLOSED /
Date Open: 7/17/1989
Date Closed: 12/7/1994
Release: Not reported
Cleanup: Not reported
Registration Number: 3003300

Actual:
17 ft.

P85
NE
1/4-1/2
0.322 mi.
1700 ft.
PARKER METALS SITE
1301 S. HOWARD STREET
BALTIMORE, MD 21230
Site 1 of 3 in cluster P

CERCLIS **1001491683**
MDSFN0305470

Relative:
Higher

CERCLIS:

Site ID: 0305470
Federal Facility: Not a Federal Facility
NPL Status: Not on the NPL
Non NPL Status: PA Start Needed

Actual:
21 ft.

Site Description: Not reported

CERCLIS Assessment History:

Action: DISCOVERY
Date Started: Not reported
Date Completed: 06/20/1997
Priority Level: Not reported

Action: REMOVAL ASSESSMENT

Map ID
Direction
Distance
Elevation

MAP FINDINGS

Site

Database(s)

EDR ID Number
EPA ID Number

PARKER METALS SITE (Continued)

1001491683

Date Started: 06/20/1997
Date Completed: 07/25/1997
Priority Level: Not reported

P86
NE
1/4-1/2
0.322 mi.
1700 ft.
PARKER METAL DECORATING PROPERTY
1301 SOUTH HOWARD STREET
BALTIMORE, MD 21230
Site 2 of 3 in cluster P

VCP S106028613
N/A

Relative: VCP:
Higher Applicant name: 1301 Howard LLC
Application recieved: April 4, 1997
Actual: Acreage: 0.73
21 ft. Action sought: No Further Requirements Determination
Status sought: Responsible Person
Application approved: August 12, 1997
NF Requirements Determination Issued: September 2, 1997
Responsible Action Plan Recieved: N/A
Public Meeting: N/A
RA Plan Approved: N/A
Cert of Completion Issued: N/A

P87
NE
1/4-1/2
0.322 mi.
1700 ft.
THE PARKER METAL DECORATING CO
1301 S. HOWARD ST
BALTIMORE, MD 21230
Site 3 of 3 in cluster P

OCPCASES S104598970
N/A

Relative: OCP:
Higher Facility ID: 96-1460BC1
Facility Status/Code: CLOSED /
Actual: Date Open: 1/25/1996
21 ft. Date Closed: 3/20/1996
Release: Not reported
Cleanup: Not reported
Registration Number: 13965

88
WSW
1/4-1/2
0.323 mi.
1706 ft.
FITCH CO.
2201 RUSSELL ST.
BALTIMORE, MD 21230

OCPCASES S104848889
N/A

Relative: OCP:
Equal Facility ID: 97-1883BC1
Facility Status/Code: CLOSED / B-9
Actual: Date Open: 4/10/1997
17 ft. Date Closed: 4/11/1997
Release: NO
Cleanup: NO
Registration Number: 6775

Facility ID: 04-1509BC3

Map ID
Direction
Distance
Elevation

MAP FINDINGS

Site

Database(s)

EDR ID Number
EPA ID Number

FITCH CO. (Continued)

S104848889

Facility Status/Code: CLOSED / Tank Closure - Commercial Heating Oil
Date Open: 3/4/2004
Date Closed: 7/14/2004
Release: YES
Cleanup: NO
Registration Number: Not reported

Q89 **1809 BAYARD STREET**
West **1809 BAYARD STREET**
1/4-1/2 **BALTIMORE, MD 21230**
0.332 mi.
1752 ft. **Site 1 of 3 in cluster Q**

US BROWNFIELDS **1009309928**
N/A

Relative:
Higher

US BROWNFIELDS:

Actual:
19 ft.

Recipient name: R3 TBA (Superfund Funded)
Project name: R3 TBA (Superfund Funded)
Property name: 1809 Bayard Street
Parcel #: Not reported
Parcel size: 1.04000
Latitude: 36.27472
Longitude: -76.63056
Region: 3
HCM label: Not reported
Map scale: Not reported
Point of reference: Not reported
Datum: Not reported
ACRES property ID: 10228
Start date: 4/16/2003
Completed date: 4/16/2003
Accomplishment type: Phase II Environmental Assessment
Accomplishment (acres): 0.00000
Ownership entity: Not reported
Current use: Not reported
Current owner: Not reported
Past use flag: Not reported
Future use flag: Not reported
Cleanup required: Not reported
Proprietary controls: Not reported
Gov. control: Not reported
Enforcement permit tools: Not reported
Info. devices: Not reported
Video available: Not reported
Photo available: Not reported
Usage type: Not reported
Not in state/tribal program: Not reported
IC data address: Not reported
IC in place date: Not reported
IC in place flag: Unknown
IC required flag: Not reported
NFA issue date: Not reported
State and tribal program date: Not reported
State and tribal program ID: Not reported
Air contaminated: Not reported
Air cleaned: Not reported
Asbestos found: Not reported
Asbestos cleaned: Not reported
Controlled substance found: Not reported
Controlled substance cleaned: Not reported

Map ID
Direction
Distance
Elevation

MAP FINDINGS

Site

Database(s)

EDR ID Number
EPA ID Number

1809 BAYARD STREET (Continued)

1009309928

Drinking water affected:	Not reported
Drinking water cleaned:	Not reported
Groundwater affected:	Not reported
Groundwater cleaned:	Not reported
Lead contaminant found:	Not reported
Lead cleaned up:	Not reported
None found:	Not reported
None cleaned up:	Not reported
No media found:	Not reported
No media cleaned up:	Not reported
Other found:	Not reported
Other cleaned up:	Not reported
Other metals found:	Not reported
Other metals cleaned:	Not reported
PAHs found:	Not reported
PAHs cleaned up:	Not reported
PCBs found:	Not reported
PCBs cleaned up:	Not reported
Petro products found:	Not reported
Petro products cleaned:	Not reported
Sediments found:	Not reported
Sediments cleaned:	Not reported
Soil affected:	Not reported
Soil cleaned up:	Not reported
Surface water affected:	Not reported
Surface water cleaned:	Not reported
Unknown found:	Not reported
Unknown cleaned:	Not reported
Unknown media:	Not reported
Unknown media cleaned:	Not reported
VOCs found:	Not reported
VOCs cleaned:	Not reported

Property Description: Initial owner ws C.M. Athey Paint Company

Q90 **FORMER WATERFORD CASEWORKS**
West **1809 BAYARD STREET**
1/4-1/2 **BALTIMORE, MD 21230**
0.332 mi.
1752 ft. **Site 2 of 3 in cluster Q**

VCP **S105488825**
INST CONTROL **N/A**

Relative:
Higher

VCP:

Actual:
19 ft.

Applicant name:	Consumers Insurance Company
Application recieved:	May 22, 2002
Acreage:	1.09
Action sought:	No Further Requirements Determination
Status sought:	Responsible Person
Application approved:	March 6, 2003
NF Requirements Determination Issued:	March 6, 2003
Responsible Action Plan Recieved:	N/A
Public Meeting:	N/A
RA Plan Approved:	N/A
Cert of Completion Issued:	N/A
Applicant name:	1809 Bayard Street LLC
Application recieved:	May 22, 2002
Acreage:	1.09
Action sought:	No Further Requirements Determination
Status sought:	Inculpable Person

Map ID
Direction
Distance
Elevation

MAP FINDINGS

Site

Database(s)

EDR ID Number
EPA ID Number

FORMER WATERFORD CASEWORKS (Continued)

S105488825

Application approved: March 6, 2003
NF Requirements Determination Issued: March 6, 2003
Responsible Action Plan Recieved: N/A
Public Meeting: N/A
RA Plan Approved: N/A
Cert of Completion Issued: N/A

INST CONTROL:

Deed: Use of property only for non-residential purposes; no use of the groundwater beneath the property for any purpose; certain soil excavation and disposal requirements. Use of property only for non-residential purposes; no use of the groundwater beneath the property for any purpose; certain soil excavation and disposal requirements.

Deed: Use of property only for non-residential purposes; no use of the groundwater beneath the property for any purpose; certain soil excavation and disposal requirements. Use of property only for non-residential purposes; no use of the groundwater beneath the property for any purpose; certain soil excavation and disposal requirements.

Q91
West
1/4-1/2
0.332 mi.
1752 ft.
1809 BAYARD STREET
1809 BAYARD STREET
BALTIMORE, MD 21230
Site 3 of 3 in cluster Q

FINDS **1006975963**
BROWNFIELDS **110015329143**

Relative: **FINDS:**
Higher Other Pertinent Environmental Activity Identified at Site

Actual: **TARGETED BROWNSFIELDS ASSESSMENTS**
19 ft.

MD BROWNFIELD:

Factsheet URL: http://www.mde.state.md.us/assets/document/brownfields/Former_Waterford_Casewrks.pdf
Voluntary Cleanup Program: Yes
On State Master List: No
Brownfield Assesment Complete: Yes
NPL: No
Federal Facility: No
Alias: 1809 BAYARD STREET (BROWNFIELDS SITE NAME)
Groundwater: -
Md Num: -
Assessment On-Going: -
Remediation On-Going: -
Withdrawn: -
Determination Issued: -
GW Chlorinated: -
GW Petroleum: -
GW Metals: -
GW Pesticides: -
GW Pcb: -
GW Pah: -
Soil Chlorinated: -
Soil Metals: -
Soil Pesticides: -
Soil PCB: -
Soil PAH: -

Map ID
Direction
Distance
Elevation

MAP FINDINGS

Site

Database(s)

EDR ID Number
EPA ID Number

1809 BAYARD STREET (Continued)

1006975963

Sediment Chlorinated: -
Sediment Petroleum: -
Sediment Metals: -
Sediment Pesticides: -
Sediment PCB: -
Sediment PAH: -
SW Chlorinated: -
SW Petroleum: -
SW Metals: -
SW Pesticides: -
SW PCB: -
SW PAH: -
Site Assessment: No

Factsheet URL: <http://www.mde.state.md.us/assets/document/brownfields/nofact.pdf>
Voluntary Cleanup Program: No
On State Master List: No
Brownfield Assessment Complete: Yes
NPL: No
Federal Facility: No
Alias: FORMER ATHEY PAINT COMPANY
Groundwater: -
Md Num: -
Assessment On-Going: -
Remediation On-Going: -
Withdrawn: -
Determination Issued: -
GW Chlorinated: -
GW Petroleum: -
GW Metals: -
GW Pesticides: -
GW Pcb: -
GW Pah: -
Soil Chlorinated: -
Soil Metals: -
Soil Pesticides: -
Soil PCB: -
Soil PAH: -
Sediment Chlorinated: -
Sediment Petroleum: -
Sediment Metals: -
Sediment Pesticides: -
Sediment PCB: -
Sediment PAH: -
SW Chlorinated: -
SW Petroleum: -
SW Metals: -
SW Pesticides: -
SW PCB: -
SW PAH: -
Site Assessment: No

Map ID
Direction
Distance
Elevation

MAP FINDINGS

EDR ID Number
EPA ID Number

92
East
1/4-1/2
0.343 mi.
1813 ft.

ENGINE 26
140 W WEST ST
BALTIMORE, MD 21230

OCPCASES **S104636597**
HIST UST **N/A**

Relative:
Lower

OCP:
Facility ID: 02-0175BC3
Facility Status/Code: CLOSED / Tank Closure - Motor/Lube Oil
Date Open: 7/31/2001
Date Closed: 10/19/2001
Release: NO
Cleanup: NO
Registration Number: Not reported

Actual:
15 ft.

Historical UST:
Facility ID: 6002609
Tank ID: 001
Age: 36
Capacity: 285
Tank Status: Permanently out of use
Product: Gasoline

R93
NE
1/4-1/2
0.350 mi.
1849 ft.

LIGHT NET
1220 HOWARD STREET
BALTIMORE, MD 21230

OCPCASES **S108471157**
N/A

Site 1 of 4 in cluster R

Relative:
Higher

OCP:
Facility ID: 6-1410BC
Facility Status/Code: CLOSED /
Date Open: 5/20/1986
Date Closed: 8/25/1986
Release: Not reported
Cleanup: Not reported
Registration Number: 5971

Actual:
21 ft.

R94
NE
1/4-1/2
0.350 mi.
1849 ft.

WORLD COMMUNICATION BUILDING
1220 S. HOWARD ST.
BALTIMORE, MD 21230

OCPCASES **S104593841**
N/A

Site 2 of 4 in cluster R

Relative:
Higher

OCP:
Facility ID: 98-1303BC1
Facility Status/Code: CLOSED / B-9
Date Open: 12/29/1997
Date Closed: 12/29/1997
Release: NO
Cleanup: NO
Registration Number: Not reported

Actual:
21 ft.

Map ID
Direction
Distance
Elevation

MAP FINDINGS

Site

Database(s)

EDR ID Number
EPA ID Number

R95
NE
1/4-1/2
0.357 mi.
1883 ft.
H. GREENBAUM & ASSOCIATES
1201 S. HOWARD STREET
BALTIMORE, MD 21230
Site 3 of 4 in cluster R

OCPCASES **S104615546**
N/A

Relative:
Higher

OCP:
Facility ID: 91-0963BC1
Facility Status/Code: CLOSED /
Date Open: 11/5/1990
Date Closed: 3/4/1994
Release: Not reported
Cleanup: Not reported
Registration Number: 3414

Actual:
21 ft.

96
West
1/4-1/2
0.358 mi.
1892 ft.
SEVERN ST STATION
1400 BLK SEVERN ST
BALTIMORE, MD 21230

SHWS **S101517359**
N/A

Relative:
Higher

SHWS:
Facility ID: (MD-245)
Alias Name: NONE
Status: No Further Remedial Action
Facility Type: State Master List

Actual:
21 ft.

97
East
1/4-1/2
0.365 mi.
1927 ft.
139 WEST OSTEND
139 WEST OSTEND STREET
BALTIMORE, MD 21230

VCP **S108050213**
N/A

Relative:
Lower

VCP:
Applicant name: IDAC Tailgate, LLC
Application recieved: May 22, 2006
Acreage: 1.343
Action sought: No Further Requirements Determination
Status sought: Inculpable Person
Application approved: Not reported
NF Requirements Determination Issued: Not reported
Responsible Action Plan Recieved: Not reported
Public Meeting: Not reported
RA Plan Approved: Not reported
Cert of Completion Issued: Not reported

Actual:
14 ft.

98
ENE
1/4-1/2
0.369 mi.
1946 ft.
ABC BOX COMPANY
1135 LEADENHALL STREET
BALTIMORE, MD 21230

OCPCASES **S104613858**
SWRCY **N/A**

Relative:
Lower

OCP:
Facility ID: 90-1709BC1
Facility Status/Code: CLOSED / Other (Specify)
Date Open: 2/15/1990
Date Closed: 5/13/2004

Actual:
16 ft.

Map ID
Direction
Distance
Elevation

MAP FINDINGS

Site

Database(s)

EDR ID Number
EPA ID Number

ABC BOX COMPANY (Continued)

S104613858

Release: NO
Cleanup: NO
Registration Number: Not reported

MD SWRCY:

Facility Type: Cardboard
Fax: (410) 752-2697
Telephone: (410) 752-4535
Contact: Not reported
Other Info: Must have over 1000 reusable boxes. They buy large quantities of boxes from mills, plants and contractors. Resell to moving companies and interoffice moves. Must have over 1000 reusable boxes. They buy large quantities of boxes from mills, plants and contractors. Resell to moving companies and interoffice moves.

Facility Type: Must have over 1000 reusable boxes. They buy large quantities of boxes from mills, plants and contractors. Resell to moving companies and interoffice moves. Must have over 1000 reusable boxes. They buy large quantities of boxes from mills, plants and contractors. Resell to moving companies and interoffice moves.

Material Accepted: Corrugated Cardboard Boxes, New and Used Corrugated Cardboard Boxes, New and Used

Facility Type: Salvage and Reuse
Fax: (410) 752-2697
Telephone: (410) 752-4535
Contact: Not reported
Other Info: Must have over 1000 reusable boxes. They buy large quantities of boxes from mills, plants and contractors. Resell to moving companies and interoffice moves. Must have over 1000 reusable boxes. They buy large quantities of boxes from mills, plants and contractors. Resell to moving companies and interoffice moves.

Facility Type: Must have over 1000 reusable boxes. They buy large quantities of boxes from mills, plants and contractors. Resell to moving companies and interoffice moves. Must have over 1000 reusable boxes. They buy large quantities of boxes from mills, plants and contractors. Resell to moving companies and interoffice moves.

Material Accepted: Corrugated Cardboard Boxes, New and Used Corrugated Cardboard Boxes, New and Used

99
WSW
1/4-1/2
0.372 mi.
1962 ft.

BAYARD STATION
BAYARD / BUSH ST
BALTIMORE, MD 21201

SHWS 1000154797
N/A

Relative:
Higher

SHWS:
Facility ID: (MD-161)
Alias Name: NONE
Status: No Further Remedial Action
Facility Type: State Master List

Actual:
18 ft.

Map ID
Direction
Distance
Elevation

MAP FINDINGS

Site

Database(s)

EDR ID Number
EPA ID Number

S100
WSW
1/4-1/2
0.372 mi.
1965 ft.
EXXON SERVICE STATION
1800 RUSSELL ST
BALTIMORE, MD 21230
Site 1 of 3 in cluster S

OCCPCASES **S104850033**
N/A

Relative:
Equal

OCP:

Actual:
17 ft.

Facility ID: 91-1078BC1
Facility Status/Code: CLOSED / Well/GW Contamination - Motor/Lube Oil
Date Open: 11/28/1990
Date Closed: 11/28/1990
Release: YES
Cleanup: Not reported
Registration Number: 7189

Facility ID: 03-1295BC1
Facility Status/Code: CLOSED / Surface Spill from UST - Motor/Lube Oil
Date Open: 3/5/2003
Date Closed: 5/13/2003
Release: YES
Cleanup: YES
Registration Number: Not reported

Facility ID: 4-4065BC1
Facility Status/Code: CLOSED / Well/GW Contamination - Motor/Lube Oil
Date Open: 2/24/1984
Date Closed: 5/15/1985
Release: YES
Cleanup: Not reported
Registration Number: 7189

Facility ID: 4-4074BC1
Facility Status/Code: CLOSED /
Date Open: 2/24/1984
Date Closed: 10/30/1990
Release: Not reported
Cleanup: Not reported
Registration Number: 7189

Facility ID: 4-4059BA
Facility Status/Code: CLOSED /
Date Open: 3/1/1984
Date Closed: 3/1/1984
Release: Not reported
Cleanup: Not reported
Registration Number: 7189

S101
WSW
1/4-1/2
0.372 mi.
1965 ft.
EXXON #2-5429
1800 RUSSELL STREET
BALTIMORE, MD 21230
Site 2 of 3 in cluster S

OCCPCASES **S108912325**
N/A

Relative:
Equal

OCP:

Actual:
17 ft.

Facility ID: 08-0365BC
Facility Status/Code: OPEN / Tank Closure - Motor/Lube Oil
Date Open: 12/5/2007
Date Closed: Not reported
Release: Not reported
Cleanup: Not reported

Map ID
Direction
Distance
Elevation

MAP FINDINGS

Site

Database(s)

EDR ID Number
EPA ID Number

EXXON #2-5429 (Continued)

S108912325

Registration Number: 7189

102
ESE
1/4-1/2
0.373 mi.
1968 ft.

**SPRING GARDENS
FORT / LEADENHALL STS
BALTIMORE, MD 21201**

**SHWS S1000256804
N/A**

**Relative:
Higher**

SHWS:
Facility ID: (MD-145)
Alias Name: NONE
Status: No Further Remedial Action
Facility Type: State Master List

**Actual:
19 ft.**

R103
NE
1/4-1/2
0.373 mi.
1970 ft.

**RAVEN STADIUM
1101 S. HOWARD ST.
BALTIMORE, MD 21230**

**OCPCASES S104601745
N/A**

Site 4 of 4 in cluster R

**Relative:
Higher**

OCP:
Facility ID: 97-2186BC1
Facility Status/Code: CLOSED / B-9
Date Open: 5/23/1997
Date Closed: 5/23/1997
Release: YES
Cleanup: YES
Registration Number: Not reported

**Actual:
21 ft.**

104
NNW
1/4-1/2
0.374 mi.
1977 ft.

**L. GORDON & SON, INC.
1018-1050 S. PACA ST.
BALTIMORE, MD 21230**

**OCPCASES S104592749
N/A**

**Relative:
Higher**

OCP:
Facility ID: 98-0032BC1
Facility Status/Code: CLOSED / Tank Closure - Motor/Lube Oil
Date Open: 7/7/1997
Date Closed: 9/10/1997
Release: YES
Cleanup: YES
Registration Number: 13315

**Actual:
23 ft.**

MAP FINDINGS

Site

Database(s)

EDR ID Number
EPA ID Number

Actual:
24 ft.

**CONSOLIDATED GAS CO
LEADENHALL STREET
BALTIMORE, MD 21230**

Manufactured Gas Plants

1008408882
N/A

Manufactured Gas Plants:

Alternate Name:CONSOLIDATED GAS ELECTRIC LIGHT AND POWER CO; BALTIMORE GAS AND ELECTRIC CO.

Manufactured Gas Plants

1008408884
N/A

FINDS
OCPCASES

1004522219
110001798047

FINDS:

Other Pertinent Environmental Activity Identified at Site

AFS (Aerometric Information Retrieval System (AIRS) Facility Subsystem) replaces the former Compliance Data System (CDS), the National Emission Data System (NEDS), and the Storage and Retrieval of Aerometric Data (SAROAD). AIRS is the national repository for information concerning airborne pollution in the United States. AFS is used to track emissions and compliance data from industrial plants. AFS data are utilized by states to prepare State Implementation Plans to comply with regulatory programs and by EPA as an input for the estimation of total national emissions. AFS is undergoing a major redesign to support facility operating permits required under Title V of the Clean Air Act.

MD-PEMIS (Maryland - Permanent (Air) Emission) database houses data related to Air Emissions. Also known to the EPA as National Emissions Inventory (NEI).

OCP:

Facility ID: 04-0154BC1
Facility Status/Code: CLOSED / Compliance Inspections (C3, 4, 4A, 5, 9, 10, 11)
Date Open: 7/1/2003
Date Closed: 9/21/2004
Release: YES
Cleanup: YES
Registration Number: Not reported

Map ID
Direction
Distance
Elevation

MAP FINDINGS

EDR ID Number
EPA ID Number

T108
NE
1/4-1/2
0.382 mi.
2017 ft.
W. B. CASSEL BUILDING SITE
1045 S. HOWARD ST
BALTIMORE, MD 21221
Site 1 of 2 in cluster T

OCPCASES **S104614924**
N/A

Relative: OCP:
Higher Facility ID: 91-0165BC1
Facility Status/Code: CLOSED /
Actual: Date Open: 2/25/1990
21 ft. Date Closed: 7/25/1990
Release: Not reported
Cleanup: Not reported
Registration Number: Not reported

109
West
1/4-1/2
0.384 mi.
2029 ft.
VALSPAR BALTIMORE PLANT
1401 SEVERN STREET
BALTIMORE, MD 21230

OCPCASES **S104825560**
VCP **N/A**
INST CONTROL

Relative: OCP:
Higher Facility ID: 03-0199BC1
Facility Status/Code: OPEN / Well/GW Contamination - Motor/Lube Oil
Actual: Date Open: 8/14/2002
21 ft. Date Closed: Not reported
Release: YES
Cleanup: YES
Registration Number: 16600

VCP:
Applicant name: The Valspar Corporation
Application recieved: May 22, 2000
Acreage: 2.65
Action sought: Certificate of Completion
Status sought: Responsible Person
Application approved: November 27, 2000
NF Requirements Determination Issued: N/A
Responsible Action Plan Recieved: September 17, 2001
Public Meeting: Not requested
RA Plan Approved: June 28, 2002
Cert of Completion Issued: December 15, 2005; Reissued February 8, 2006

Applicant name: Tithe Corporation
Application recieved: March 22, 2001
Acreage: 2.65
Action sought: Certificate of Completion
Status sought: Inculpable Person
Application approved: May 2, 2001
NF Requirements Determination Issued: N/A
Responsible Action Plan Recieved: September 17, 2001
Public Meeting: Not reported
RA Plan Approved: Application withdrawn 1/28/2002
Cert of Completion Issued: Not reported

INST CONTROL:

Deed: Use of the property for restricted commercial or restticted industrial purposes; certain soil excavation and disposal requirements; maintenance requirements of the capped areas; no use of the ground water beneath the

Map ID
Direction
Distance
Elevation

MAP FINDINGS

Site

Database(s)

EDR ID Number
EPA ID Number

VALSPAR BALTIMORE PLANT (Continued)

S104825560

property for any purpose.

U110
NW
1/4-1/2
0.385 mi.
2031 ft.

BALTIMORE CAMDEN YARDS
901 WEST OSTEND STREET
BALTIMORE, MD 21230

VCP
INST CONTROL

S104825521
N/A

Site 1 of 3 in cluster U

Relative:
Higher

VCP:

Actual:
26 ft.

Applicant name:	Richard Roger O'Keefe and Kyong Hwa O'Keefe
Application recieved:	May 22, 2000
Acreage:	5.0
Action sought:	Certificate of Completion
Status sought:	Inculpable Person
Application approved:	September 25, 2000
NF Requirements Determination Issued:	N/A
Responsible Action Plan Recieved:	Submitted by US Can Company, April 2, 1999
Public Meeting:	Not requested
RA Plan Approved:	September 25, 2000
Cert of Completion Issued:	September 25, 2000
Applicant name:	United States Can Company
Application recieved:	November 3, 1997; Revised Application Received 11-6-98
Acreage:	5.0
Action sought:	Certificate of Completion
Status sought:	Responsible Person
Application approved:	January 5, 1999
NF Requirements Determination Issued:	N/A
Responsible Action Plan Recieved:	April 2, 1999
Public Meeting:	Not requested
RA Plan Approved:	September 25, 2000
Cert of Completion Issued:	September 25, 2000

INST CONTROL:

Deed: Use of the property for industrial or commercial purposes; no use of the groundwater for any purpose; must implement a health and safety plan; must notify MDE before any future excavation on the property; properly disposed of all excavated materialsUse of the property for industrial or commercial purposes; no use of the groundwater for any purpose; must implement a health and safety plan; must notify MDE before any future excavation on the property; properly dispose of all excavated materials..

Deed: Use of the property for industrial or commercial purposes; no use of the groundwater for any purpose; must implement a health and safety plan; must notify MDE before any future excavation on the property; properly disposed of all excavated materialsUse of the property for industrial or commercial purposes; no use of the groundwater for any purpose; must implement a health and safety plan; must notify MDE before any future excavation on the property; properly dispose of all excavated materials..

Map ID
Direction
Distance
Elevation

MAP FINDINGS

EDR ID Number
EPA ID Number

U111 901 W. OSTEND STREET, US CAN
NW 901 W. OSTEND STREET
1/4-1/2 BALTIMORE, MD
0.385 mi.
2031 ft. Site 2 of 3 in cluster U

US BROWNFIELDS 1006881745
N/A

Relative:
Higher

US BROWNFIELDS:

Actual:
26 ft.

Recipient name: Baltimore Development Corporation
Project name: Baltimore, MD
Property name: 901 W. Ostend Street, US Can
Parcel #: Not reported
Parcel size: 4.40000
Latitude: 39.27731
Longitude: -76.62785
Region: 3
HCM label: Address Matching-House Number
Map scale: Not reported
Point of reference: Entrance Point of a Facility or Station
Datum: North American Datum of 1983
ACRES property ID: 13245
Start date: 9/30/1999
Completed date: 9/30/1999
Accomplishment type: Acres Cleaned Up
Accomplishment (acres): 4.00000
Ownership entity: Not reported
Current use: Industrial
Current owner: Not reported
Past use flag: Not reported
Future use flag: Not reported
Cleanup required: No
Proprietary controls: Not reported
Gov. control: Not reported
Enforcement permit tools: Not reported
Info. devices: Not reported
Video available: Not reported
Photo available: Not reported
Usage type: Not reported
Not in state/tribal program: Not reported
IC data address: Not reported
IC in place date: Not reported
IC in place flag: Unknown
IC required flag: Not reported
NFA issue date: Not reported
State and tribal program date: Not reported
State and tribal program ID: Not reported
Air contaminated: Not reported
Air cleaned: Not reported
Asbestos found: Not reported
Asbestos cleaned: Not reported
Controlled substance found: Not reported
Controlled substance cleaned: Not reported
Drinking water affected: Not reported
Drinking water cleaned: Not reported
Groundwater affected: Not reported
Groundwater cleaned: Not reported
Lead contaminant found: Not reported
Lead cleaned up: Not reported
None found: Not reported
None cleaned up: Not reported

Map ID
Direction
Distance
Elevation

MAP FINDINGS

Site

Database(s)

EDR ID Number
EPA ID Number

901 W. OSTEND STREET, US CAN (Continued)

1006881745

No media found:	Not reported
No media cleaned up:	Not reported
Other found:	Not reported
Other cleaned up:	Not reported
Other metals found:	Not reported
Other metals cleaned:	Not reported
PAHs found:	Not reported
PAHs cleaned up:	Not reported
PCBs found:	Not reported
PCBs cleaned up:	Not reported
Petro products found:	Not reported
Petro products cleaned:	Not reported
Sediments found:	Not reported
Sediments cleaned:	Not reported
Soil affected:	Not reported
Soil cleaned up:	Not reported
Surface water affected:	Not reported
Surface water cleaned:	Not reported
Unknown found:	Not reported
Unknown cleaned:	Not reported
Unknown media:	Not reported
Unknown media cleaned:	Not reported
VOCs found:	Not reported
VOCs cleaned:	Not reported

U112 NW
1/4-1/2
0.385 mi.
2031 ft.
U.S. CAN/ALLTRISTA METAL
901 W. OSTEND ST.
BALTIMORE, MD 21230
Site 3 of 3 in cluster U

OCPCASES S104601516
N/A

Relative: OCP:
Higher Facility ID: 97-1922BC1
Facility Status/Code: OPEN / Well/GW Contamination - Motor/Lube Oil
Actual: Date Open: 2/19/1997
26 ft. Date Closed: Not reported
Release: YES
Cleanup: NO
Registration Number: 16688

T113 NE
1/4-1/2
0.385 mi.
2035 ft.
HAMMERJACKS AREA/STADIUM
1025 S. HOWARD ST.
BALTIMORE, MD 21230
Site 2 of 2 in cluster T

OCPCASES S104601860
N/A

Relative: OCP:
Higher Facility ID: 97-2317BC1
Facility Status/Code: CLOSED / Tank Closure - Motor/Lube Oil
Actual: Date Open: 6/5/1997
21 ft. Date Closed: 6/5/1997
Release: NO
Cleanup: NO
Registration Number: Not reported

Map ID
Direction
Distance
Elevation

MAP FINDINGS

Site

Database(s)

EDR ID Number
EPA ID Number

114
SSW
1/4-1/2
0.390 mi.
2061 ft.

SOUTHWEST RESOURCE RECOVERY
1801 ANNAPOLIS ROAD
BALTIMORE, MD 21230

SWF/LF **S106916983**
N/A

Relative:
Lower

LF:

Facility ID: 2005-WTE-0030
EPSC Number: 3013
Waste Type: Waste to Energy/Incinerator
Owner Type: Private (Commercial)
MD Grid: 904 / 523
Permit Exp: 2/20/2010
Acreage: - / 15
Comments: Formely BRESKO

Actual:
-1 ft.

S115
WSW
1/4-1/2
0.392 mi.
2067 ft.

CLEAN HARBORS OF BALTIMORE
1910 RUSSELL ST
BALTIMORE, MD 21230

Site 3 of 3 in cluster S

OCPCASES **1000294565**
RCRA-LQG **MDD980555189**
RCRA-TSDF
UST
CORRACTS
MANIFEST
MANIFEST
MANIFEST
MANIFEST
MANIFEST

Relative:
Equal

Actual:
17 ft.

OCP:

Facility ID: 99-1016BC3
Facility Status/Code: CLOSED / Tank Closure - Motor/Lube Oil
Date Open: 10/16/1998
Date Closed: 1/24/2005
Release: YES
Cleanup: NO
Registration Number: 6078

Facility ID: 92-1602BC3
Facility Status/Code: CLOSED / Tank Closure - Motor/Lube Oil
Date Open: 11/25/1991
Date Closed: 1/25/2005
Release: YES
Cleanup: NO
Registration Number: 6078

Facility ID: 90-0669BC3
Facility Status/Code: CLOSED / Tank Closure - Motor/Lube Oil
Date Open: 10/10/1989
Date Closed: 1/24/2005
Release: YES
Cleanup: NO
Registration Number: 6078

RCRA-LQG:

Date form received by agency: 02/14/2006
Facility name: CLEAN HARBORS OF BALTIMORE
Facility address: 1910 RUSSELL STREET
BALTIMORE, MD 21230
EPA ID: MDD980555189
Contact: SUSAN M RICHARDSON

Map ID
Direction
Distance
Elevation

MAP FINDINGS

Site

Database(s)

EDR ID Number
EPA ID Number

CLEAN HARBORS OF BALTIMORE (Continued)

1000294565

Contact address: Not reported
Not reported
Contact country: Not reported
Contact telephone: (410) 244-8200
Telephone ext.: 241
Contact email: RICHARDSONS@CLEANHARBORS.COM
EPA Region: 03
Land type: Private
Classification: TSDF
Description: Handler is engaged in the treatment, storage or disposal of hazardous waste

TSD commencement date: Not reported
Classification: Large Quantity Generator
Description: Handler: generates 1,000 kg or more of hazardous waste during any calendar month; or generates more than 1 kg of acutely hazardous waste during any calendar month; or generates more than 100 kg of any residue or contaminated soil, waste or other debris resulting from the cleanup of a spill, into or on any land or water, of acutely hazardous waste during any calendar month; or generates 1 kg or less of acutely hazardous waste during any calendar month, and accumulates more than 1 kg of acutely hazardous waste at any time; or generates 100 kg or less of any residue or contaminated soil, waste or other debris resulting from the cleanup of a spill, into or on any land or water, of acutely hazardous waste during any calendar month, and accumulates more than 100 kg of that material at any time

Classification: Non-Generator
Description: Handler: Non-Generators do not presently generate hazardous waste

Owner/Operator Summary:
Owner/operator name: CLEAN HARBOR OF BALTIMORE,INC
Owner/operator address: 1910 RUSSELL STREET
BALTIMORE, MD 21230

Owner/operator country: Not reported
Owner/operator telephone: (410) 244-8200
Legal status: Private
Owner/Operator Type: Operator
Owner/Op start date: Not reported
Owner/Op end date: Not reported

Owner/operator name: CLEAN HARBORS OF BALTIMORE, INC.
Owner/operator address: 1910 RUSSELL STREET
BALTIMORE, MD 21230

Owner/operator country: US
Owner/operator telephone: Not reported
Legal status: Private
Owner/Operator Type: Owner
Owner/Op start date: 01/01/1989
Owner/Op end date: Not reported

Owner/operator name: CLEAN HARBOR OF BALTIMORE,INC
Owner/operator address: 1910 RUSSELL STREET
BALTIMORE, MD 21230

Owner/operator country: Not reported
Owner/operator telephone: (410) 244-8200
Legal status: Private
Owner/Operator Type: Owner
Owner/Op start date: Not reported

Map ID
Direction
Distance
Elevation

MAP FINDINGS

Site

Database(s)

EDR ID Number
EPA ID Number

CLEAN HARBORS OF BALTIMORE (Continued)

1000294565

Owner/Op end date: Not reported

Owner/operator name: CLEAN HARBORS
Owner/operator address: Not reported
Not reported
Owner/operator country: US
Owner/operator telephone: Not reported
Legal status: Private
Owner/Operator Type: Operator
Owner/Op start date: 01/01/1989
Owner/Op end date: Not reported

Handler Activities Summary:

U.S. importer of hazardous waste: Yes
Mixed waste (haz. and radioactive): No
Recycler of hazardous waste: No
Transporter of hazardous waste: No
Treater, storer or disposer of HW: Yes
Underground injection activity: No
On-site burner exemption: No
Furnace exemption: No
Used oil fuel burner: No
Used oil processor: No
User oil refiner: No
Used oil fuel marketer to burner: No
Used oil Specification marketer: No
Used oil transfer facility: Yes
Used oil transporter: No
Off-site waste receiver: Commercial status unknown

Universal Waste Summary:

Waste type: Batteries
Accumulated waste on-site: Yes
Generated waste on-site: No

Waste type: Lamps
Accumulated waste on-site: Yes
Generated waste on-site: No

Waste type: Pesticides
Accumulated waste on-site: Yes
Generated waste on-site: No

Waste type: Thermostats
Accumulated waste on-site: No
Generated waste on-site: No

Historical Generators:

Date form received by agency: 03/01/2004
Facility name: CLEAN HARBORS OF BALTIMORE
Site name: CLEAN HARBORS BALTIMORE
Classification: Large Quantity Generator

Date form received by agency: 02/13/2002
Facility name: CLEAN HARBORS OF BALTIMORE
Site name: CLEAN HARBORS OF BALTIMORE, INC

Map ID
Direction
Distance
Elevation

MAP FINDINGS

Site

Database(s)

EDR ID Number
EPA ID Number

CLEAN HARBORS OF BALTIMORE (Continued)

1000294565

Classification: Large Quantity Generator

Date form received by agency: 02/11/2000

Facility name: CLEAN HARBORS OF BALTIMORE

Classification: Large Quantity Generator

Date form received by agency: 04/20/1998

Facility name: CLEAN HARBORS OF BALTIMORE

Site name: CLEAN HARBORS OF BALTIMORE INC

Classification: Not a generator, verified

Date form received by agency: 02/27/1998

Facility name: CLEAN HARBORS OF BALTIMORE

Site name: CLEAN HARBORS OF BALTIMORE INC

Classification: Large Quantity Generator

Date form received by agency: 02/29/1996

Facility name: CLEAN HARBORS OF BALTIMORE

Classification: Large Quantity Generator

Date form received by agency: 02/28/1994

Facility name: CLEAN HARBORS OF BALTIMORE

Classification: Large Quantity Generator

Date form received by agency: 03/11/1992

Facility name: CLEAN HARBORS OF BALTIMORE

Classification: Not a generator, verified

Date form received by agency: 02/09/1990

Facility name: CLEAN HARBORS OF BALTIMORE

Classification: Large Quantity Generator

Date form received by agency: 11/18/1980

Facility name: CLEAN HARBORS OF BALTIMORE

Site name: CLEAN HARBORS OF BALTIMORE INC

Classification: Not a generator, verified

Date form received by agency: 08/07/1980

Facility name: CLEAN HARBORS OF BALTIMORE

Site name: CLEAN HARBORS OF BALTIMORE INC

Classification: Large Quantity Generator

Date form received by agency: 01/01/1979

Facility name: CLEAN HARBORS OF BALTIMORE

Site name: CLEAN HARBORS OF BALTIMORE INC

Classification: Large Quantity Generator

Hazardous Waste Summary:

Waste code: D002

Waste name: A WASTE WHICH HAS A PH OF LESS THAN 2 OR GREATER THAN 12.5 IS CONSIDERED TO BE A CORROSIVE HAZARDOUS WASTE. SODIUM HYDROXIDE, A CAUSTIC SOLUTION WITH A HIGH PH, IS OFTEN USED BY INDUSTRIES TO CLEAN OR DEGREASE PARTS. HYDROCHLORIC ACID, A SOLUTION WITH A LOW PH, IS USED BY MANY INDUSTRIES TO CLEAN METAL PARTS PRIOR TO PAINTING. WHEN THESE CAUSTIC OR ACID SOLUTIONS BECOME CONTAMINATED AND MUST BE DISPOSED, THE WASTE WOULD BE A CORROSIVE HAZARDOUS WASTE.

Map ID
Direction
Distance
Elevation

MAP FINDINGS

Site

Database(s)

EDR ID Number
EPA ID Number

CLEAN HARBORS OF BALTIMORE (Continued)

1000294565

Waste code:	D003
Waste name:	A MATERIAL IS CONSIDERED TO BE A REACTIVE HAZARDOUS WASTE IF IT IS NORMALLY UNSTABLE, REACTS VIOLENTLY WITH WATER, GENERATES TOXIC GASES WHEN EXPOSED TO WATER OR CORROSIVE MATERIALS, OR IF IT IS CAPABLE OF DETONATION OR EXPLOSION WHEN EXPOSED TO HEAT OR A FLAME. ONE EXAMPLE OF SUCH WASTE WOULD BY WASTE GUNPOWDER.
Waste code:	D004
Waste name:	ARSENIC
Waste code:	D005
Waste name:	BARIUM
Waste code:	D006
Waste name:	CADMIUM
Waste code:	D007
Waste name:	CHROMIUM
Waste code:	D008
Waste name:	LEAD
Waste code:	D009
Waste name:	MERCURY
Waste code:	D010
Waste name:	SELENIUM
Waste code:	D011
Waste name:	SILVER
Waste code:	F001
Waste name:	THE FOLLOWING SPENT HALOGENATED SOLVENTS USED IN DEGREASING: TETRACHLOROETHYLENE, TRICHLOROETHYLENE, METHYLENE CHLORIDE, 1,1,1-TRICHLOROETHANE, CARBON TETRACHLORIDE, AND CHLORINATED FLUOROCARBONS; ALL SPENT SOLVENT MIXTURES/BLENDS USED IN DEGREASING CONTAINING, BEFORE USE, A TOTAL OF TEN PERCENT OR MORE (BY VOLUME) OF ONE OR MORE OF THE ABOVE HALOGENATED SOLVENTS OR THOSE SOLVENTS LISTED IN F002, F004, AND F005, AND STILL BOTTOMS FROM THE RECOVERY OF THESE SPENT SOLVENTS AND SPENT SOLVENT MIXTURES.
Waste code:	F002
Waste name:	THE FOLLOWING SPENT HALOGENATED SOLVENTS: TETRACHLOROETHYLENE, METHYLENE CHLORIDE, TRICHLOROETHYLENE, 1,1,1-TRICHLOROETHANE, CHLOROBENZENE, 1,1,2-TRICHLORO-1,2,2-TRIFLUOROETHANE, ORTHO-DICHLOROBENZENE, TRICHLOROFLUOROMETHANE, AND 1,1,2-TRICHLOROETHANE; ALL SPENT SOLVENT MIXTURES/BLENDS CONTAINING, BEFORE USE, A TOTAL OF TEN PERCENT OR MORE (BY VOLUME) OF ONE OR MORE OF THE ABOVE HALOGENATED SOLVENTS OR THOSE LISTED IN F001, F004, OR F005, AND STILL BOTTOMS FROM THE RECOVERY OF THESE SPENT SOLVENTS AND SPENT SOLVENT MIXTURES.
Waste code:	F003
Waste name:	THE FOLLOWING SPENT NON-HALOGENATED SOLVENTS: XYLENE, ACETONE, ETHYL ACETATE, ETHYL BENZENE, ETHYL ETHER, METHYL ISOBUTYL KETONE, N-BUTYL ALCOHOL, CYCLOHEXANONE, AND METHANOL; ALL SPENT SOLVENT MIXTURES/BLENDS CONTAINING, BEFORE USE, ONLY THE ABOVE SPENT

Map ID
Direction
Distance
Elevation

MAP FINDINGS

Site

Database(s)

EDR ID Number
EPA ID Number

CLEAN HARBORS OF BALTIMORE (Continued)

1000294565

NON-HALOGENATED SOLVENTS; AND ALL SPENT SOLVENT MIXTURES/BLENDS CONTAINING, BEFORE USE, ONE OR MORE OF THE ABOVE NON-HALOGENATED SOLVENTS, AND, A TOTAL OF TEN PERCENT OR MORE (BY VOLUME) OF ONE OR MORE OF THOSE SOLVENTS LISTED IN F001, F002, F004, AND F005, AND STILL BOTTOMS FROM THE RECOVERY OF THESE SPENT SOLVENTS AND SPENT SOLVENT MIXTURES.

Waste code: F005

Waste name: THE FOLLOWING SPENT NON-HALOGENATED SOLVENTS: TOLUENE, METHYL ETHYL KETONE, CARBON DISULFIDE, ISOBUTANOL, PYRIDINE, BENZENE, 2-ETHOXYETHANOL, AND 2-NITROPROPANE; ALL SPENT SOLVENT MIXTURES/BLENDS CONTAINING, BEFORE USE, A TOTAL OF TEN PERCENT OR MORE (BY VOLUME) OF ONE OR MORE OF THE ABOVE NON-HALOGENATED SOLVENTS OR THOSE SOLVENTS LISTED IN F001, F002, OR F004; AND STILL BOTTOMS FROM THE RECOVERY OF THESE SPENT SOLVENTS AND SPENT SOLVENT MIXTURES.

Waste code: F006

Waste name: WASTEWATER TREATMENT SLUDGES FROM ELECTROPLATING OPERATIONS EXCEPT FROM THE FOLLOWING PROCESSES: (1) SULFURIC ACID ANODIZING OF ALUMINUM; (2) TIN PLATING ON CARBON STEEL; (3) ZINC PLATING (SEGREGATED BASIS) ON CARBON STEEL; (4) ALUMINUM OR ZINC-ALUMINUM PLATING ON CARBON STEEL; (5) CLEANING/STRIPPING ASSOCIATED WITH TIN, ZINC AND ALUMINUM PLATING ON CARBON STEEL; AND (6) CHEMICAL ETCHING AND MILLING OF ALUMINUM.

Waste code: F007

Waste name: SPENT CYANIDE PLATING BATH SOLUTIONS FROM ELECTROPLATING OPERATIONS

Waste code: F008

Waste name: PLATING BATH RESIDUES FROM THE BOTTOM OF PLATING BATHS FROM ELECTROPLATING OPERATIONS WHERE CYANIDES ARE USED IN THE PROCESS.

Waste code: F009

Waste name: SPENT STRIPPING AND CLEANING BATH SOLUTIONS FROM ELECTROPLATING OPERATIONS WHERE CYANIDES ARE USED IN THE PROCESS.

Waste code: F011

Waste name: SPENT CYANIDE SOLUTIONS FROM SALT BATH POT CLEANING FROM METAL HEAT TREATING OPERATIONS.

Waste code: F017

Waste name: Not Defined

Waste code: F018

Waste name: Not Defined

Waste code: K019

Waste name: HEAVY ENDS FROM THE DISTILLATION OF ETHYLENE DICHLORIDE IN ETHYLENE DICHLORIDE PRODUCTION.

Waste code: K029

Waste name: WASTE FROM THE PRODUCT STEAM STRIPPER IN THE PRODUCTION OF 1,1,1-TRICHLOROETHANE

Waste code: K030

Waste name: COLUMN BOTTOMS OR HEAVY ENDS FROM THE COMBINED PRODUCTION OF TRICHLOROETHYLENE AND PERCHLOROETHYLENE.

Map ID
Direction
Distance
Elevation

MAP FINDINGS

Site

Database(s)

EDR ID Number
EPA ID Number

CLEAN HARBORS OF BALTIMORE (Continued)

1000294565

Waste code:	K062
Waste name:	SPENT PICKLE LIQUOR GENERATED BY STEEL FINISHING OPERATIONS OF FACILITIES WITHIN THE IRON AND STEEL INDUSTRY (SIC CODES 331 AND 332).
Waste code:	K079
Waste name:	K079
Waste code:	K081
Waste name:	K081
Waste code:	P029
Waste name:	COPPER CYANIDE
Waste code:	P030
Waste name:	CYANIDES (SOLUBLE CYANIDE SALTS), NOT OTHERWISE SPECIFIED
Waste code:	P110
Waste name:	PLUMBANE, TETRAETHYL-
Waste code:	P120
Waste name:	VANADIUM OXIDE V2O5
Waste code:	U007
Waste name:	ACRYLAMIDE
Waste code:	U019
Waste name:	BENZENE (I,T)
Waste code:	U133
Waste name:	HYDRAZINE (R,T)
Waste code:	U147
Waste name:	2,5-FURANDIONE
Waste code:	U154
Waste name:	METHANOL (I)
Waste code:	U165
Waste name:	NAPHTHALENE
Waste code:	U188
Waste name:	PHENOL
Waste code:	U211
Waste name:	CARBON TETRACHLORIDE
Waste code:	U220
Waste name:	BENZENE, METHYL-
Waste code:	U239
Waste name:	BENZENE, DIMETHYL- (I,T)
Waste code:	D001
Waste name:	IGNITABLE HAZARDOUS WASTES ARE THOSE WASTES WHICH HAVE A FLASHPOINT OF LESS THAN 140 DEGREES FAHRENHEIT AS DETERMINED BY A PENSKEY-MARTENS CLOSED CUP FLASH POINT TESTER. ANOTHER METHOD OF DETERMINING THE FLASH POINT OF A WASTE IS TO REVIEW THE MATERIAL SAFETY DATA SHEET,

Map ID
Direction
Distance
Elevation

MAP FINDINGS

Site

Database(s)

EDR ID Number
EPA ID Number

CLEAN HARBORS OF BALTIMORE (Continued)

1000294565

WHICH CAN BE OBTAINED FROM THE MANUFACTURER OR DISTRIBUTOR OF THE MATERIAL. LACQUER THINNER IS AN EXAMPLE OF A COMMONLY USED SOLVENT WHICH WOULD BE CONSIDERED AS IGNITABLE HAZARDOUS WASTE.

Waste code: D002

Waste name: A WASTE WHICH HAS A PH OF LESS THAN 2 OR GREATER THAN 12.5 IS CONSIDERED TO BE A CORROSIVE HAZARDOUS WASTE. SODIUM HYDROXIDE, A CAUSTIC SOLUTION WITH A HIGH PH, IS OFTEN USED BY INDUSTRIES TO CLEAN OR DEGREASE PARTS. HYDROCHLORIC ACID, A SOLUTION WITH A LOW PH, IS USED BY MANY INDUSTRIES TO CLEAN METAL PARTS PRIOR TO PAINTING. WHEN THESE CAUSTIC OR ACID SOLUTIONS BECOME CONTAMINATED AND MUST BE DISPOSED, THE WASTE WOULD BE A CORROSIVE HAZARDOUS WASTE.

Waste code: D003

Waste name: A MATERIAL IS CONSIDERED TO BE A REACTIVE HAZARDOUS WASTE IF IT IS NORMALLY UNSTABLE, REACTS VIOLENTLY WITH WATER, GENERATES TOXIC GASES WHEN EXPOSED TO WATER OR CORROSIVE MATERIALS, OR IF IT IS CAPABLE OF DETONATION OR EXPLOSION WHEN EXPOSED TO HEAT OR A FLAME. ONE EXAMPLE OF SUCH WASTE WOULD BY WASTE GUNPOWDER.

Waste code: D004

Waste name: ARSENIC

Waste code: D005

Waste name: BARIUM

Waste code: D006

Waste name: CADMIUM

Waste code: D007

Waste name: CHROMIUM

Waste code: D008

Waste name: LEAD

Waste code: D009

Waste name: MERCURY

Waste code: D010

Waste name: SELENIUM

Waste code: D011

Waste name: SILVER

Waste code: D012

Waste name: ENDRIN

Waste code: D013

Waste name: LINDANE

Waste code: D014

Waste name: METHOXYCHLOR

Waste code: D015

Waste name: TOXAPHENE

Waste code: D016

Map ID
Direction
Distance
Elevation

MAP FINDINGS

Site

Database(s)

EDR ID Number
EPA ID Number

CLEAN HARBORS OF BALTIMORE (Continued)

1000294565

Waste name:	2,4-D
Waste code:	D017
Waste name:	2,4,5-TP (SILVEX)
Waste code:	D018
Waste name:	BENZENE
Waste code:	D019
Waste name:	CARBON TETRACHLORIDE
Waste code:	D020
Waste name:	CHLORDANE
Waste code:	D021
Waste name:	CHLOROBENZENE
Waste code:	D022
Waste name:	CHLOROFORM
Waste code:	D023
Waste name:	O-CRESOL
Waste code:	D024
Waste name:	M-CRESOL
Waste code:	D025
Waste name:	P-CRESOL
Waste code:	D026
Waste name:	CRESOL
Waste code:	D027
Waste name:	1,4-DICHLOROBENZENE
Waste code:	D028
Waste name:	1,2-DICHLOROETHANE
Waste code:	D029
Waste name:	1,1-DICHLOROETHYLENE
Waste code:	D030
Waste name:	2,4-DINITROTOLUENE
Waste code:	D031
Waste name:	HEPTACHLOR (AND ITS EPOXIDE).
Waste code:	D032
Waste name:	HEXACHLOROBENZENE
Waste code:	D033
Waste name:	HEXACHLOROBUTADIENE
Waste code:	D034
Waste name:	HEXACHLOROETHANE
Waste code:	D035

Map ID
Direction
Distance
Elevation

MAP FINDINGS

Site

Database(s)

EDR ID Number
EPA ID Number

CLEAN HARBORS OF BALTIMORE (Continued)

1000294565

Waste name:	METHYL ETHYL KETONE
Waste code:	D036
Waste name:	NITROBENZENE
Waste code:	D037
Waste name:	PENTRACHLOROPHENOL
Waste code:	D038
Waste name:	PYRIDINE
Waste code:	D039
Waste name:	TETRACHLOROETHYLENE
Waste code:	D040
Waste name:	TRICHLOROETHYLENE
Waste code:	D041
Waste name:	2,4,5-TRICHLOROPHENOL
Waste code:	D042
Waste name:	2,4,6-TRICHLOROPHENOL
Waste code:	D043
Waste name:	VINYL CHLORIDE
Waste code:	F001
Waste name:	THE FOLLOWING SPENT HALOGENATED SOLVENTS USED IN DEGREASING: TETRACHLOROETHYLENE, TRICHLOROETHYLENE, METHYLENE CHLORIDE, 1,1,1-TRICHLOROETHANE, CARBON TETRACHLORIDE, AND CHLORINATED FLUOROCARBONS; ALL SPENT SOLVENT MIXTURES/BLENDS USED IN DEGREASING CONTAINING, BEFORE USE, A TOTAL OF TEN PERCENT OR MORE (BY VOLUME) OF ONE OR MORE OF THE ABOVE HALOGENATED SOLVENTS OR THOSE SOLVENTS LISTED IN F002, F004, AND F005, AND STILL BOTTOMS FROM THE RECOVERY OF THESE SPENT SOLVENTS AND SPENT SOLVENT MIXTURES.
Waste code:	F002
Waste name:	THE FOLLOWING SPENT HALOGENATED SOLVENTS: TETRACHLOROETHYLENE, METHYLENE CHLORIDE, TRICHLOROETHYLENE, 1,1,1-TRICHLOROETHANE, CHLOROBENZENE, 1,1,2-TRICHLORO-1,2,2-TRIFLUOROETHANE, ORTHO-DICHLOROBENZENE, TRICHLOROFLUOROMETHANE, AND 1,1,2-TRICHLOROETHANE; ALL SPENT SOLVENT MIXTURES/BLENDS CONTAINING, BEFORE USE, A TOTAL OF TEN PERCENT OR MORE (BY VOLUME) OF ONE OR MORE OF THE ABOVE HALOGENATED SOLVENTS OR THOSE LISTED IN F001, F004, OR F005, AND STILL BOTTOMS FROM THE RECOVERY OF THESE SPENT SOLVENTS AND SPENT SOLVENT MIXTURES.
Waste code:	F003
Waste name:	THE FOLLOWING SPENT NON-HALOGENATED SOLVENTS: XYLENE, ACETONE, ETHYL ACETATE, ETHYL BENZENE, ETHYL ETHER, METHYL ISOBUTYL KETONE, N-BUTYL ALCOHOL, CYCLOHEXANONE, AND METHANOL; ALL SPENT SOLVENT MIXTURES/BLENDS CONTAINING, BEFORE USE, ONLY THE ABOVE SPENT NON-HALOGENATED SOLVENTS; AND ALL SPENT SOLVENT MIXTURES/BLENDS CONTAINING, BEFORE USE, ONE OR MORE OF THE ABOVE NON-HALOGENATED SOLVENTS, AND, A TOTAL OF TEN PERCENT OR MORE (BY VOLUME) OF ONE OR MORE OF THOSE SOLVENTS LISTED IN F001, F002, F004, AND F005, AND STILL BOTTOMS FROM THE RECOVERY OF THESE SPENT SOLVENTS AND SPENT SOLVENT

Map ID
Direction
Distance
Elevation

MAP FINDINGS

Site

Database(s)

EDR ID Number
EPA ID Number

CLEAN HARBORS OF BALTIMORE (Continued)

1000294565

MIXTURES.

Waste code: F004

Waste name: THE FOLLOWING SPENT NON-HALOGENATED SOLVENTS: CRESOLS AND CRESYLIC ACID, AND NITROBENZENE; ALL SPENT SOLVENT MIXTURES/BLENDS CONTAINING, BEFORE USE, A TOTAL OF TEN PERCENT OR MORE (BY VOLUME) OF ONE OR MORE OF THE ABOVE NON-HALOGENATED SOLVENTS OR THOSE SOLVENTS LISTED IN F001, F002, AND F005; AND STILL BOTTOMS FROM THE RECOVERY OF THESE SPENT SOLVENTS AND SPENT SOLVENT MIXTURES.

Waste code: F005

Waste name: THE FOLLOWING SPENT NON-HALOGENATED SOLVENTS: TOLUENE, METHYL ETHYL KETONE, CARBON DISULFIDE, ISOBUTANOL, PYRIDINE, BENZENE, 2-ETHOXYETHANOL, AND 2-NITROPROPANE; ALL SPENT SOLVENT MIXTURES/BLENDS CONTAINING, BEFORE USE, A TOTAL OF TEN PERCENT OR MORE (BY VOLUME) OF ONE OR MORE OF THE ABOVE NON-HALOGENATED SOLVENTS OR THOSE SOLVENTS LISTED IN F001, F002, OR F004; AND STILL BOTTOMS FROM THE RECOVERY OF THESE SPENT SOLVENTS AND SPENT SOLVENT MIXTURES.

Waste code: F006

Waste name: WASTEWATER TREATMENT SLUDGES FROM ELECTROPLATING OPERATIONS EXCEPT FROM THE FOLLOWING PROCESSES: (1) SULFURIC ACID ANODIZING OF ALUMINUM; (2) TIN PLATING ON CARBON STEEL; (3) ZINC PLATING (SEGREGATED BASIS) ON CARBON STEEL; (4) ALUMINUM OR ZINC-ALUMINUM PLATING ON CARBON STEEL; (5) CLEANING/STRIPPING ASSOCIATED WITH TIN, ZINC AND ALUMINUM PLATING ON CARBON STEEL; AND (6) CHEMICAL ETCHING AND MILLING OF ALUMINUM.

Waste code: F007

Waste name: SPENT CYANIDE PLATING BATH SOLUTIONS FROM ELECTROPLATING OPERATIONS

Waste code: F008

Waste name: PLATING BATH RESIDUES FROM THE BOTTOM OF PLATING BATHS FROM ELECTROPLATING OPERATIONS WHERE CYANIDES ARE USED IN THE PROCESS.

Waste code: F009

Waste name: SPENT STRIPPING AND CLEANING BATH SOLUTIONS FROM ELECTROPLATING OPERATIONS WHERE CYANIDES ARE USED IN THE PROCESS.

Waste code: F010

Waste name: QUENCHING BATH RESIDUES FROM OIL BATHS FROM METAL HEAT TREATING OPERATIONS WHERE CYANIDES ARE USED IN THE PROCESS.

Waste code: F011

Waste name: SPENT CYANIDE SOLUTIONS FROM SALT BATH POT CLEANING FROM METAL HEAT TREATING OPERATIONS.

Waste code: F012

Waste name: QUENCHING WASTE WATER TREATMENT SLUDGES FROM METAL HEAT TREATING OPERATIONS WHERE CYANIDES ARE USED IN THE PROCESS.

Waste code: F019

Waste name: WASTEWATER TREATMENT SLUDGES FROM THE CHEMICAL CONVERSION COATING OF ALUMINUM EXCEPT FROM ZIRCONIUM PHOSPHATING IN ALUMINUM CAN WASHING WHEN SUCH PHOSPHATING IS AN EXCLUSIVE CONVERSION COATING PROCESS.

Waste code: F024

Map ID
Direction
Distance
Elevation

MAP FINDINGS

Site

Database(s)

EDR ID Number
EPA ID Number

CLEAN HARBORS OF BALTIMORE (Continued)

1000294565

Waste name: PROCESS WASTES, INCLUDING BUT NOT LIMITED TO, DISTILLATION RESIDUES, HEAVY ENDS, TARS, AND REACTOR CLEAN-OUT WASTES, FROM THE PRODUCTION OF CERTAIN CHLORINATED ALIPHATIC HYDROCARBONS BY FREE RADICAL CATALYZED PROCESSES. THESE CHLORINATED ALIPHATIC HYDROCARBONS ARE THOSE HAVING CARBON CHAIN LENGTHS RANGING FROM ONE TO AND INCLUDING FIVE, WITH VARYING AMOUNTS AND POSITIONS OF CHLORINE SUBSTITUTION. (THIS LISTING DOES NOT INCLUDE WASTEWATERS, WASTEWATER TREATMENT SLUDGES, SPENT CATALYSTS, AND WASTES LISTED IN SECTION 261.31 OR SECTION 261.32).

Waste code: F037
Waste name: PETROLEUM REFINERY PRIMARY OIL/WATER/SOLIDS SEPARATION SLUDGE-ANY SLUDGE GENERATED FROM THE GRAVITATIONAL SEPARATION OF OIL/WATER/SOLIDS DURING THE STORAGE OR TREATMENT OF PROCESS WASTEWATERS AND OILY COOLING WASTEWATERS FROM PETROLEUM REFINERIES. SUCH SLUDGES INCLUDE, BUT ARE NOT LIMITED TO, THOSE GENERATED IN: OIL/WATER/SOLIDS SEPARATORS; TANKS AND IMPOUNDMENTS; DITCHES AND OTHER CONVEYANCES; SUMPS; AND STORMWATER UNITS RECEIVING DRY WEATHER FLOW. SLUDGE GENERATED IN STORMWATER UNITS THAT DO NOT RECEIVE DRY WEATHER FLOW, SLUDGES GENERATED FROM NON-CONTACT ONCE-THROUGH COOLING WATERS SEGREGATED FOR TREATMENT FROM OTHER PROCESS OR OILY COOLING WATERS, SLUDGES GENERATED IN AGGRESSIVE BIOLOGICAL TREATMENT UNITS AS DEFINED IN SECTION 261.31(B)(2) (INCLUDING SLUDGES GENERATED IN ONE OR MORE ADDITIONAL UNITS AFTER WASTEWATERS HAVE BEEN TREATED IN AGGRESSIVE BIOLOGICAL TREATMENT UNITS) AND K051 WASTES ARE NOT INCLUDED IN THIS LISTING.

Waste code: F038
Waste name: PETROLEUM REFINERY SECONDARY (EMULSIFIED) OIL/WATER/SOLIDS SEPARATION SLUDGE-ANY SLUDGE AND/OR FLOAT GENERATED FROM THE PHYSICAL AND/OR CHEMICAL SEPARATION OF OIL/WATER/SOLIDS IN PROCESS WASTEWATERS AND OILY COOLING WASTEWATERS FROM PETROLEUM REFINERIES. SUCH WASTES INCLUDE, BUT ARE NOT LIMITED TO, ALL SLUDGES AND FLOATS GENERATED IN: INDUCED AIR FLOTATION (IAF) UNITS, TANKS AND IMPOUNDMENTS, AND ALL SLUDGES GENERATED IN DAF UNITS. SLUDGES GENERATED IN STORMWATER UNITS THAT DO NOT RECEIVE DRY WEATHER FLOW, SLUDGES GENERATED FROM NON-CONTACT ONCE-THROUGH COOLING WATERS SEGREGATED FOR TREATMENT FROM OTHER PROCESS OR OILY COOLING WATERS, SLUDGES AND FLOATS GENERATED IN AGGRESSIVE BIOLOGICAL TREATMENT UNITS AS DEFINED IN SECTION 261.31(B)(2) (INCLUDING SLUDGES AND FLOATS GENERATED IN ONE OR MORE ADDITIONAL UNITS AFTER WASTEWATERS HAVE BEEN TREATED IN AGGRESSIVE BIOLOGICAL TREATMENT UNITS) AND F037, K048, AND K051 WASTES ARE NOT INCLUDED IN THIS LISTING.

Waste code: F039
Waste name: LEACHATE (LIQUIDS THAT HAVE PERCOLATED THROUGH LAND DISPOSED WASTES) RESULTING FROM THE DISPOSAL OF MORE THAN ONE RESTRICTED WASTE CLASSIFIED AS HAZARDOUS UNDER SUBPART D OF THIS PART. (LEACHATE RESULTING FROM THE DISPOSAL OF ONE OR MORE OF THE FOLLOWING EPA HAZARDOUS WASTES AND NO OTHER HAZARDOUS WASTES RETAINS ITS EPA HAZARDOUS WASTES NUMBER(S): F020, F021, F022, F026, F027, AND/OR F028).

Waste code: K018
Waste name: HEAVY ENDS FROM THE FRACTIONATION COLUMN IN ETHYL CHLORIDE PRODUCTION

Waste code: K022
Waste name: DISTILLATION BOTTOM TARS FROM THE PRODUCTION OF PHENOL/ACETONE FROM

Map ID
Direction
Distance
Elevation

MAP FINDINGS

Site

Database(s)

EDR ID Number
EPA ID Number

CLEAN HARBORS OF BALTIMORE (Continued)

1000294565

CUMENE

Waste code:	K048
Waste name:	DISSOLVED AIR FLOTATION (DAF) FLOAT FROM THE PETROLEUM REFINING INDUSTRY
Waste code:	K049
Waste name:	SLOP OIL EMULSION SOLIDS FROM THE PETROLEUM REFINING INDUSTRY
Waste code:	K050
Waste name:	HEAT EXCHANGER BUNDLE CLEANING SLUDGE FROM THE PETROLEUM REFINING INDUSTRY
Waste code:	K051
Waste name:	API SEPARATOR SLUDGE FROM THE PETROLEUM REFINING INDUSTRY
Waste code:	K086
Waste name:	SOLVENT WASHES AND SLUDGES, CAUSTIC WASHES AND SLUDGES, OR WATER WASHES AND SLUDGES FROM CLEANING TUBS AND EQUIPMENT USED IN THE FORMULATION OF INK FROM PIGMENTS, DRIERS, SOAPS, AND STABILIZERS CONTAINING CHROMIUM AND LEAD.
Waste code:	P023
Waste name:	ACETALDEHYDE, CHLORO-
Waste code:	P029
Waste name:	COPPER CYANIDE
Waste code:	P074
Waste name:	NICKEL CYANIDE
Waste code:	P087
Waste name:	OSMIUM OXIDE OSO4, (T-4)-
Waste code:	P098
Waste name:	POTASSIUM CYANIDE
Waste code:	P106
Waste name:	SODIUM CYANIDE
Waste code:	U001
Waste name:	ACETALDEHYDE (I)
Waste code:	U002
Waste name:	ACETONE (I)
Waste code:	U003
Waste name:	ACETONITRILE (I,T)
Waste code:	U004
Waste name:	ACETOPHENONE
Waste code:	U006
Waste name:	ACETYL CHLORIDE (C,R,T)
Waste code:	U007
Waste name:	ACRYLAMIDE

Map ID
Direction
Distance
Elevation

MAP FINDINGS

Site

Database(s)

EDR ID Number
EPA ID Number

CLEAN HARBORS OF BALTIMORE (Continued)

1000294565

Waste code:	U008
Waste name:	ACRYLIC ACID (I)
Waste code:	U009
Waste name:	ACRYLONITRILE
Waste code:	U010
Waste name:	AZIRINO[2',3':3,4]PYRROLO[1,2-A]INDOLE-4,7-DIONE, 6-AMINO-8-[[[(AMINOCARBONYLOXY)METHYL]- 1,1A,2,8,8A,8B-HEXAHYDRO-8A-METHOXY-5-METHYL-, [1AS-(1AALPHA, 8BETA,8AALPHA,8BALPHA)]-
Waste code:	U011
Waste name:	AMITROLE
Waste code:	U012
Waste name:	ANILINE (I,T)
Waste code:	U014
Waste name:	AURAMINE
Waste code:	U015
Waste name:	AZASERINE
Waste code:	U016
Waste name:	BENZ[C]ACRIDINE
Waste code:	U017
Waste name:	BENZAL CHLORIDE
Waste code:	U018
Waste name:	BENZ[A]ANTHRACENE
Waste code:	U019
Waste name:	BENZENE (I,T)
Waste code:	U020
Waste name:	BENZENESULFONIC ACID CHLORIDE (C,R)
Waste code:	U021
Waste name:	BENZIDINE
Waste code:	U022
Waste name:	BENZO[A]PYRENE
Waste code:	U023
Waste name:	BENZENE, (TRICHLOROMETHYL)-
Waste code:	U024
Waste name:	DICHLOROMETHOXY ETHANE
Waste code:	U025
Waste name:	DICHLOROETHYL ETHER
Waste code:	U026
Waste name:	CHLORNAPHAZIN

Map ID
Direction
Distance
Elevation

MAP FINDINGS

Site

Database(s)

EDR ID Number
EPA ID Number

CLEAN HARBORS OF BALTIMORE (Continued)

1000294565

Waste code:	U027
Waste name:	DICHLOROISOPROPYL ETHER
Waste code:	U028
Waste name:	1,2-BENZENEDICARBOXYLIC ACID, BIS(2-ETHYLHEXYL) ESTER
Waste code:	U029
Waste name:	METHANE, BROMO-
Waste code:	U030
Waste name:	BENZENE, 1-BROMO-4-PHENOXY-
Waste code:	U031
Waste name:	1-BUTANOL (I)
Waste code:	U032
Waste name:	CALCIUM CHROMATE
Waste code:	U033
Waste name:	CARBONIC DIFLUORIDE
Waste code:	U034
Waste name:	ACETALDEHYDE, TRICHLORO-
Waste code:	U035
Waste name:	BENZENEBUTANOIC ACID, 4-[BIS(2-CHLOROETHYL)AMINO]-
Waste code:	U036
Waste name:	CHLORDANE, ALPHA & GAMMA ISOMERS
Waste code:	U037
Waste name:	BENZENE, CHLORO-
Waste code:	U038
Waste name:	BENZENEACETIC ACID, 4-CHLORO-ALPHA-(4-CHLOROPHENYL)-ALPHA-HYDROXY-, ETHYL ESTER
Waste code:	U039
Waste name:	P-CHLORO-M-CRESOL
Waste code:	U041
Waste name:	EPICHLOROHYDRIN
Waste code:	U042
Waste name:	2-CHLOROETHYL VINYL ETHER
Waste code:	U043
Waste name:	ETHENE, CHLORO-
Waste code:	U044
Waste name:	CHLOROFORM
Waste code:	U045
Waste name:	METHANE, CHLORO- (I, T)
Waste code:	U046
Waste name:	CHLOROMETHYL METHYL ETHER

Map ID
Direction
Distance
Elevation

MAP FINDINGS

Site

Database(s)

EDR ID Number
EPA ID Number

CLEAN HARBORS OF BALTIMORE (Continued)

1000294565

Waste code:	U047
Waste name:	BETA-CHLORONAPHTHALENE
Waste code:	U048
Waste name:	O-CHLOROPHENOL
Waste code:	U049
Waste name:	BENZENAMINE, 4-CHLORO-2-METHYL-, HYDROCHLORIDE
Waste code:	U050
Waste name:	CHRYSENE
Waste code:	U051
Waste name:	CREOSOTE
Waste code:	U052
Waste name:	CRESOL (CRESYLIC ACID)
Waste code:	U053
Waste name:	2-BUTENAL
Waste code:	U055
Waste name:	BENZENE, (1-METHYLETHYL)- (I)
Waste code:	U056
Waste name:	BENZENE, HEXAHYDRO- (I)
Waste code:	U057
Waste name:	CYCLOHEXANONE (I)
Waste code:	U058
Waste name:	CYCLOPHOSPHAMIDE
Waste code:	U059
Waste name:	DAUNOMYCIN
Waste code:	U060
Waste name:	BENZENE, 1,1'-(2,2-DICHLOROETHYLIDENE)BIS[4-CHLORO-
Waste code:	U061
Waste name:	BENZENE, 1,1'-(2,2,2-TRICHLOROETHYLIDENE)BIS[4-CHLORO-
Waste code:	U062
Waste name:	CARBAMOTHIOIC ACID, BIS(1-METHYLETHYL)-, S-(2,3-DICHLORO-2-PROPENYL) ESTER
Waste code:	U063
Waste name:	DIBENZ[A,H]ANTHRACENE
Waste code:	U064
Waste name:	BENZO[RST]PENTAPHENE
Waste code:	U067
Waste name:	ETHANE, 1,2-DIBROMO-
Waste code:	U068
Waste name:	METHANE, DIBROMO-

Map ID
Direction
Distance
Elevation

MAP FINDINGS

Site

Database(s)

EDR ID Number
EPA ID Number

CLEAN HARBORS OF BALTIMORE (Continued)

1000294565

Waste code:	U069
Waste name:	1,2-BENZENEDICARBOXYLIC ACID, DIBUTYL ESTER
Waste code:	U070
Waste name:	BENZENE, 1,2-DICHLORO-
Waste code:	U071
Waste name:	BENZENE, 1,3-DICHLORO-
Waste code:	U072
Waste name:	BENZENE, 1,4-DICHLORO-
Waste code:	U073
Waste name:	[1,1'-BIPHENYL]-4,4'-DIAMINE, 3,3'-DICHLORO-
Waste code:	U074
Waste name:	2-BUTENE, 1,4-DICHLORO- (I,T)
Waste code:	U075
Waste name:	DICHLORODIFLUOROMETHANE
Waste code:	U076
Waste name:	ETHANE, 1,1-DICHLORO-
Waste code:	U077
Waste name:	ETHANE, 1,2-DICHLORO-
Waste code:	U078
Waste name:	1,1-DICHLOROETHYLENE
Waste code:	U079
Waste name:	1,2-DICHLOROETHYLENE
Waste code:	U080
Waste name:	METHANE, DICHLORO-
Waste code:	U081
Waste name:	2,4-DICHLOROPHENOL
Waste code:	U082
Waste name:	2,6-DICHLOROPHENOL
Waste code:	U083
Waste name:	PROPANE, 1,2-DICHLORO-
Waste code:	U084
Waste name:	1,3-DICHLOROPROPENE
Waste code:	U085
Waste name:	2,2'-BIOXIRANE
Waste code:	U086
Waste name:	N,N'-DIETHYLHYDRAZINE
Waste code:	U087
Waste name:	O,O-DIETHYL S-METHYL DITHIOPHOSPHATE

Map ID
Direction
Distance
Elevation

MAP FINDINGS

Site

Database(s)

EDR ID Number
EPA ID Number

CLEAN HARBORS OF BALTIMORE (Continued)

1000294565

Waste code:	U088
Waste name:	1,2-BENZENEDICARBOXYLIC ACID, DIETHYL ESTER
Waste code:	U089
Waste name:	DIETHYLSTILBESTEROL
Waste code:	U090
Waste name:	1,3-BENZODIOXOLE, 5-PROPYL-
Waste code:	U091
Waste name:	[1,1'-BIPHENYL]-4,4'-DIAMINE, 3,3'-DIMETHOXY-
Waste code:	U092
Waste name:	DIMETHYLAMINE (I)
Waste code:	U093
Waste name:	BENZENAMINE, N,N-DIMETHYL-4-(PHENYLAZO)-
Waste code:	U094
Waste name:	BENZ[A]ANTHRACENE, 7,12-DIMETHYL-
Waste code:	U095
Waste name:	[1,1'-BIPHENYL]-4,4'-DIAMINE, 3,3'-DIMETHYL-
Waste code:	U096
Waste name:	ALPHA,ALPHA-DIMETHYLBENZYLHYDROPEROXIDE (R)
Waste code:	U097
Waste name:	CARBAMIC CHLORIDE, DIMETHYL-
Waste code:	U098
Waste name:	1,1-DIMETHYLHYDRAZINE
Waste code:	U099
Waste name:	1,2-DIMETHYLHYDRAZINE
Waste code:	U101
Waste name:	2,4-DIMETHYLPHENOL
Waste code:	U102
Waste name:	1,2-BENZENEDICARBOXYLIC ACID, DIMETHYL ESTER
Waste code:	U103
Waste name:	DIMETHYL SULFATE
Waste code:	U105
Waste name:	BENZENE, 1-METHYL-2,4-DINITRO-
Waste code:	U106
Waste name:	BENZENE, 2-METHYL-1,3-DINITRO-
Waste code:	U107
Waste name:	1,2-BENZENEDICARBOXYLIC ACID, DIOCTYL ESTER
Waste code:	U108
Waste name:	1,4-DIETHYLENEOXIDE

Map ID
Direction
Distance
Elevation

MAP FINDINGS

Site

Database(s)

EDR ID Number
EPA ID Number

CLEAN HARBORS OF BALTIMORE (Continued)

1000294565

Waste code:	U109
Waste name:	1,2-DIPHENYLHYDRAZINE
Waste code:	U110
Waste name:	DIPROPYLAMINE (I)
Waste code:	U111
Waste name:	DI-N-PROPYLNITROSAMINE
Waste code:	U112
Waste name:	ACETIC ACID ETHYL ESTER (I)
Waste code:	U113
Waste name:	ETHYL ACRYLATE (I)
Waste code:	U114
Waste name:	CARBAMODITHIOIC ACID, 1,2-ETHANEDIYLBIS-, SALTS & ESTERS
Waste code:	U115
Waste name:	ETHYLENE OXIDE (I,T)
Waste code:	U116
Waste name:	ETHYLENETHIOUREA
Waste code:	U117
Waste name:	ETHANE, 1,1'-OXYBIS-(I)
Waste code:	U118
Waste name:	ETHYL METHACRYLATE
Waste code:	U119
Waste name:	ETHYL METHANESULFONATE
Waste code:	U120
Waste name:	FLUORANTHENE
Waste code:	U121
Waste name:	METHANE, TRICHLOROFLUORO-
Waste code:	U122
Waste name:	FORMALDEHYDE
Waste code:	U123
Waste name:	FORMIC ACID (C,T)
Waste code:	U124
Waste name:	FURAN (I)
Waste code:	U125
Waste name:	2-FURANCARBOXALDEHYDE (I)
Waste code:	U126
Waste name:	GLYCIDYLALDEHYDE
Waste code:	U127
Waste name:	BENZENE, HEXACHLORO-

Map ID
Direction
Distance
Elevation

MAP FINDINGS

Site

Database(s)

EDR ID Number
EPA ID Number

CLEAN HARBORS OF BALTIMORE (Continued)

1000294565

Waste code:	U128
Waste name:	1,3-BUTADIENE, 1,1,2,3,4,4-HEXACHLORO-
Waste code:	U129
Waste name:	CYCLOHEXANE, 1,2,3,4,5,6-HEXACHLORO-, (1ALPHA,2ALPHA,3BETA,4ALPHA,5ALPHA,6BETA)-
Waste code:	U130
Waste name:	1,3-CYCLOPENTADIENE, 1,2,3,4,5,5-HEXACHLORO-
Waste code:	U131
Waste name:	ETHANE, HEXACHLORO-
Waste code:	U132
Waste name:	HEXACHLOROPHENE
Waste code:	U133
Waste name:	HYDRAZINE (R,T)
Waste code:	U134
Waste name:	HYDROFLUORIC ACID (C,T)
Waste code:	U135
Waste name:	HYDROGEN SULFIDE
Waste code:	U136
Waste name:	ARSINIC ACID, DIMETHYL-
Waste code:	U137
Waste name:	INDENO[1,2,3-CD]PYRENE
Waste code:	U138
Waste name:	METHANE, IODO-
Waste code:	U140
Waste name:	ISOBUTYL ALCOHOL (I,T)
Waste code:	U141
Waste name:	1,3-BENZODIOXOLE, 5-(1-PROPENYL)-
Waste code:	U142
Waste name:	KEPONE
Waste code:	U143
Waste name:	2-BUTENOIC ACID, 2-METHYL-, 7-[[[2,3-DIHYDROXY- 2-(1-METHOXYETHYL)-3-METHYL-1-OXOBUTOXY]METHYL]- 2,3,5,7A-TETRAHYDRO-1H-PYRROLIZIN-1-YL ESTER, [1S-[1ALPHA(Z),7(2S*,3R*),7AALPHA]]-
Waste code:	U144
Waste name:	ACETIC ACID, LEAD(2+) SALT
Waste code:	U145
Waste name:	LEAD PHOSPHATE
Waste code:	U146
Waste name:	LEAD, BIS(ACETATO-O)TETRAHYDROXYTRI-

Map ID
Direction
Distance
Elevation

MAP FINDINGS

Site

Database(s)

EDR ID Number
EPA ID Number

CLEAN HARBORS OF BALTIMORE (Continued)

1000294565

Waste code:	U147
Waste name:	2,5-FURANDIONE
Waste code:	U148
Waste name:	MALEIC HYDRAZIDE
Waste code:	U149
Waste name:	MALONONITRILE
Waste code:	U150
Waste name:	MELPHALAN
Waste code:	U151
Waste name:	MERCURY
Waste code:	U152
Waste name:	METHACRYLONITRILE (I, T)
Waste code:	U153
Waste name:	METHANETHIOL (I, T)
Waste code:	U154
Waste name:	METHANOL (I)
Waste code:	U155
Waste name:	1,2-ETHANEDIAMINE, N,N-DIMETHYL-N'-2-PYRIDINYL-N'-(2-THIENYLMETHYL)-
Waste code:	U156
Waste name:	CARBOCHLORIDIC ACID, METHYL ESTER (I,T)
Waste code:	U157
Waste name:	BENZ[J]ACEANTHRYLENE, 1,2-DIHYDRO-3-METHYL-
Waste code:	U158
Waste name:	BENZENAMINE, 4,4'-METHYLENEBIS[2-CHLORO-
Waste code:	U159
Waste name:	2-BUTANONE (I,T)
Waste code:	U160
Waste name:	2-BUTANONE, PEROXIDE (R,T)
Waste code:	U161
Waste name:	METHYL ISOBUTYL KETONE (I)
Waste code:	U162
Waste name:	METHYL METHACRYLATE (I,T)
Waste code:	U163
Waste name:	GUANIDINE, N-METHYL-N'-NITRO-N-NITROSO-
Waste code:	U164
Waste name:	METHYLTHIOURACIL
Waste code:	U165
Waste name:	NAPHTHALENE

Map ID
Direction
Distance
Elevation

MAP FINDINGS

Site

Database(s)

EDR ID Number
EPA ID Number

CLEAN HARBORS OF BALTIMORE (Continued)

1000294565

Waste code:	U166
Waste name:	1,4-NAPHTHALENEDIONE
Waste code:	U167
Waste name:	1-NAPHTHALENAMINE
Waste code:	U168
Waste name:	2-NAPHTHALENAMINE
Waste code:	U169
Waste name:	BENZENE, NITRO-
Waste code:	U170
Waste name:	P-NITROPHENOL
Waste code:	U171
Waste name:	2-NITROPROPANE (I,T)
Waste code:	U172
Waste name:	1-BUTANAMINE, N-BUTYL-N-NITROSO-
Waste code:	U173
Waste name:	ETHANOL, 2,2'-(NITROSOIMINO)BIS-
Waste code:	U174
Waste name:	ETHANAMINE, N-ETHYL-N-NITROSO-
Waste code:	U176
Waste name:	N-NITROSO-N-ETHYLUREA
Waste code:	U177
Waste name:	N-NITROSO-N-METHYLUREA
Waste code:	U178
Waste name:	CARBAMIC ACID, METHYLNITROSO-, ETHYL ESTER
Waste code:	U179
Waste name:	N-NITROSOPIPERIDINE
Waste code:	U180
Waste name:	N-NITROSOPYRROLIDINE
Waste code:	U181
Waste name:	BENZENAMINE, 2-METHYL-5-NITRO-
Waste code:	U182
Waste name:	PARALDEHYDE
Waste code:	U183
Waste name:	BENZENE, PENTACHLORO-
Waste code:	U184
Waste name:	ETHANE, PENTACHLORO-
Waste code:	U185
Waste name:	BENZENE, PENTACHLORONITRO-

Map ID
Direction
Distance
Elevation

MAP FINDINGS

Site

Database(s)

EDR ID Number
EPA ID Number

CLEAN HARBORS OF BALTIMORE (Continued)

1000294565

Waste code:	U186
Waste name:	1-METHYLBUTADIENE (I)
Waste code:	U187
Waste name:	ACETAMIDE, N-(4-ETHOXYPHENYL)-
Waste code:	U188
Waste name:	PHENOL
Waste code:	U189
Waste name:	PHOSPHORUS SULFIDE (R)
Waste code:	U190
Waste name:	1,3-ISOBENZOFURANDIONE
Waste code:	U191
Waste name:	2-PICOLINE
Waste code:	U192
Waste name:	BENZAMIDE, 3,5-DICHLORO-N-(1,1-DIMETHYL-2-PROPYNYL)-
Waste code:	U193
Waste name:	1,2-OXATHIOLANE, 2,2-DIOXIDE
Waste code:	U194
Waste name:	1-PROPANAMINE (I,T)
Waste code:	U196
Waste name:	PYRIDINE
Waste code:	U197
Waste name:	P-BENZOQUINONE
Waste code:	U200
Waste name:	RESERPINE
Waste code:	U201
Waste name:	1,3-BENZENEDIOL
Waste code:	U202
Waste name:	1,2-BENZISOTHIAZOL-3(2H)-ONE, 1,1-DIOXIDE, & SALTS
Waste code:	U203
Waste name:	1,3-BENZODIOXOLE, 5-(2-PROPENYL)-
Waste code:	U204
Waste name:	SELENIOUS ACID
Waste code:	U205
Waste name:	SELENIUM SULFIDE
Waste code:	U206
Waste name:	GLUCOPYRANOSE, 2-DEOXY-2-(3-METHYL-3-NITROSOUREIDO)-, D-
Waste code:	U207
Waste name:	BENZENE, 1,2,4,5-TETRACHLORO-

Map ID
Direction
Distance
Elevation

MAP FINDINGS

Site

Database(s)

EDR ID Number
EPA ID Number

CLEAN HARBORS OF BALTIMORE (Continued)

1000294565

Waste code:	U208
Waste name:	ETHANE, 1,1,1,2-TETRACHLORO-
Waste code:	U209
Waste name:	ETHANE, 1,1,2,2-TETRACHLORO-
Waste code:	U210
Waste name:	ETHENE, TETRACHLORO-
Waste code:	U211
Waste name:	CARBON TETRACHLORIDE
Waste code:	U213
Waste name:	FURAN, TETRAHYDRO-(I)
Waste code:	U218
Waste name:	ETHANETHIOAMIDE
Waste code:	U219
Waste name:	THIOUREA
Waste code:	U220
Waste name:	BENZENE, METHYL-
Waste code:	U221
Waste name:	BENZENEDIAMINE, AR-METHYL-
Waste code:	U222
Waste name:	BENZENAMINE, 2-METHYL-, HYDROCHLORIDE
Waste code:	U223
Waste name:	BENZENE, 1,3-DIISOCYANATOMETHYL- (R,T)
Waste code:	U225
Waste name:	BROMOFORM
Waste code:	U226
Waste name:	ETHANE, 1,1,1-TRICHLORO-
Waste code:	U227
Waste name:	ETHANE, 1,1,2-TRICHLORO-
Waste code:	U228
Waste name:	ETHENE, TRICHLORO-
Waste code:	U234
Waste name:	BENZENE, 1,3,5-TRINITRO-
Waste code:	U235
Waste name:	1-PROPANOL, 2,3-DIBROMO-, PHOSPHATE (3:1)
Waste code:	U236
Waste name:	2,7-NAPHTHALENEDISULFONIC ACID, 3,3'-[(3,3'-DIMETHYL[1,1'-BIPHENYL]-4,4'-DIYL)BIS(AZO)BIS[5-AMINO-4-HYDROXY]-, TETRASODIUM SALT
Waste code:	U237

Map ID
Direction
Distance
Elevation

MAP FINDINGS

Site

Database(s)

EDR ID Number
EPA ID Number

CLEAN HARBORS OF BALTIMORE (Continued)

1000294565

Waste name:	2,4-(1H,3H)-PYRIMIDINEDIONE, 5-[BIS(2-CHLOROETHYL)AMINO]-
Waste code:	U238
Waste name:	CARBAMIC ACID, ETHYL ESTER
Waste code:	U239
Waste name:	BENZENE, DIMETHYL- (I,T)
Waste code:	U240
Waste name:	ACETIC ACID, (2,4-DICHLOROPHENOXY)-, SALTS & ESTERS
Waste code:	U243
Waste name:	HEXACHLOROPROPENE
Waste code:	U244
Waste name:	THIOPEROXYDICARBONIC DIAMIDE [(H2N)C(S)]2S2, TETRAMETHYL-
Waste code:	U246
Waste name:	CYANOGEN BROMIDE (CN)BR
Waste code:	U247
Waste name:	BENZENE, 1,1'-(2,2,2-TRICHLOROETHYLIDENE)BIS[4- METHOXY-
Waste code:	U248
Waste name:	2H-1-BENZOPYRAN-2-ONE, 4-HYDROXY-3-(3-OXO-1-PHENYL-BUTYL)-, & SALTS, WHEN PRESENT AT CONCENTRATIONS OF 0.3% OR LESS
Waste code:	U249
Waste name:	ZINC PHOSPHIDE ZN3P2, WHEN PRESENT AT CONCENTRATIONS OF 10% OR LESS
Waste code:	U271
Waste name:	BENOMYL (OR) CARBAMIC ACID, [1-[(BUTYLAMINO)CARBONYL]-1H-BENZIMIDAZOL-2-YL]-, METHYL ESTER
Waste code:	U278
Waste name:	BENDIOCARB (OR) 1,3-BENZODIOXOL-4-OL, 2,2-DIMETHYL-, METHYL CARBAMATE
Waste code:	U279
Waste name:	CARBARYL (OR) 1-NAPHTHALENOL, METHYLCARBAMATE
Waste code:	U280
Waste name:	BARBAN (OR) CARBAMIC ACID, (3-CHLOROPHENYL)-, 4-CHLORO-2-BUTYNYL ESTER
Waste code:	U328
Waste name:	BENZENAMINE, 2-METHYL-
Waste code:	U353
Waste name:	BENZENAMINE, 4-METHYL-
Waste code:	U359
Waste name:	ETHANOL, 2-ETHOXY-
Waste code:	U364
Waste name:	BENDIOCARB PHENOL (OR) 1,3-BENZODIOXOL-4-OL, 2,2-DIMETHYL-
Waste code:	U367
Waste name:	7-BENZOFURANOL, 2,3-DIHYDRO-2,2-DIMETHYL- (OR) CARBOFURAN PHENOL

Map ID
Direction
Distance
Elevation

MAP FINDINGS

Site

Database(s)

EDR ID Number
EPA ID Number

CLEAN HARBORS OF BALTIMORE (Continued)

1000294565

Waste code:	U372
Waste name:	CARBAMIC ACID, 1H-BENZIMIDAZOL-2-YL, METHYL ESTER (OR) CARBENDAZIM
Waste code:	U373
Waste name:	CARBAMIC ACID, PHENYL-, 1-METHYLETHYL ESTER (OR) PROPHAM
Waste code:	U387
Waste name:	CARBAMOTHIOIC ACID, DIPROPYL-, S-(PHENYLMETHYL) ESTER (OR) PROSULFOCARB
Waste code:	U389
Waste name:	CARBAMOTHIOIC ACID, BIS(1-METHYLETHYL)-, S-(2,3,3-TRICHLORO-2-PROPENYL) ESTER (OR) TRIALLATE
Waste code:	U394
Waste name:	A2213 (OR) ETHANIMIDOTHIOIC ACID, 2-(DIMETHYLAMINO)-N-HYDROXY-2-OXO-, METHYL ESTER
Waste code:	U395
Waste name:	DIETHYLENE GLYCOL, DICARBAMATE (OR) ETHANOL, 2,2'-OXYBIS-, DICARBAMATE
Waste code:	U404
Waste name:	ETHANAMINE, N,N-DIETHYL- (OR) TRIETHYLAMINE
Waste code:	U409
Waste name:	CARBAMIC ACID, [1,2-PHENYLENEBIS (IMINOCARBONOTHIOYL)]BIS-, DIMETHYL ESTER (OR) THIOPHANATE-METHYL
Waste code:	U410
Waste name:	ETHANIMIDOTHIOIC ACID, N,N'-[THIOBIS[(METHYLIMINO)CARBONYLOXY]]BIS-, DIMETHYL ESTER (OR) THIODICARB
Waste code:	U411
Waste name:	PHENOL, 2-(1-METHYLETHOXY)-, METHYLCARBAMATE (OR) PROPOXUR
Waste code:	D000
Waste name:	Not Defined
Waste code:	D001
Waste name:	IGNITABLE HAZARDOUS WASTES ARE THOSE WASTES WHICH HAVE A FLASHPOINT OF LESS THAN 140 DEGREES FAHRENHEIT AS DETERMINED BY A PENSKEY-MARTENS CLOSED CUP FLASH POINT TESTER. ANOTHER METHOD OF DETERMINING THE FLASH POINT OF A WASTE IS TO REVIEW THE MATERIAL SAFETY DATA SHEET, WHICH CAN BE OBTAINED FROM THE MANUFACTURER OR DISTRIBUTOR OF THE MATERIAL. LACQUER THINNER IS AN EXAMPLE OF A COMMONLY USED SOLVENT WHICH WOULD BE CONSIDERED AS IGNITABLE HAZARDOUS WASTE.
Waste code:	D002
Waste name:	A WASTE WHICH HAS A PH OF LESS THAN 2 OR GREATER THAN 12.5 IS CONSIDERED TO BE A CORROSIVE HAZARDOUS WASTE. SODIUM HYDROXIDE, A CAUSTIC SOLUTION WITH A HIGH PH, IS OFTEN USED BY INDUSTRIES TO CLEAN OR DEGREASE PARTS. HYDROCHLORIC ACID, A SOLUTION WITH A LOW PH, IS USED BY MANY INDUSTRIES TO CLEAN METAL PARTS PRIOR TO PAINTING. WHEN THESE CAUSTIC OR ACID SOLUTIONS BECOME CONTAMINATED AND MUST BE DISPOSED, THE WASTE WOULD BE A CORROSIVE HAZARDOUS WASTE.
Waste code:	D003

Map ID
Direction
Distance
Elevation

MAP FINDINGS

Site

Database(s)

EDR ID Number
EPA ID Number

CLEAN HARBORS OF BALTIMORE (Continued)

1000294565

Waste name:	A MATERIAL IS CONSIDERED TO BE A REACTIVE HAZARDOUS WASTE IF IT IS NORMALLY UNSTABLE, REACTS VIOLENTLY WITH WATER, GENERATES TOXIC GASES WHEN EXPOSED TO WATER OR CORROSIVE MATERIALS, OR IF IT IS CAPABLE OF DETONATION OR EXPLOSION WHEN EXPOSED TO HEAT OR A FLAME. ONE EXAMPLE OF SUCH WASTE WOULD BY WASTE GUNPOWDER.
Waste code:	D004
Waste name:	ARSENIC
Waste code:	D005
Waste name:	BARIIUM
Waste code:	D006
Waste name:	CADMIUM
Waste code:	D007
Waste name:	CHROMIUM
Waste code:	D008
Waste name:	LEAD
Waste code:	D009
Waste name:	MERCURY
Waste code:	D010
Waste name:	SELENIUM
Waste code:	D011
Waste name:	SILVER
Waste code:	F001
Waste name:	THE FOLLOWING SPENT HALOGENATED SOLVENTS USED IN DEGREASING: TETRACHLOROETHYLENE, TRICHLOROETHYLENE, METHYLENE CHLORIDE, 1,1,1-TRICHLOROETHANE, CARBON TETRACHLORIDE, AND CHLORINATED FLUOROCARBONS; ALL SPENT SOLVENT MIXTURES/BLENDS USED IN DEGREASING CONTAINING, BEFORE USE, A TOTAL OF TEN PERCENT OR MORE (BY VOLUME) OF ONE OR MORE OF THE ABOVE HALOGENATED SOLVENTS OR THOSE SOLVENTS LISTED IN F002, F004, AND F005, AND STILL BOTTOMS FROM THE RECOVERY OF THESE SPENT SOLVENTS AND SPENT SOLVENT MIXTURES.
Waste code:	F002
Waste name:	THE FOLLOWING SPENT HALOGENATED SOLVENTS: TETRACHLOROETHYLENE, METHYLENE CHLORIDE, TRICHLOROETHYLENE, 1,1,1-TRICHLOROETHANE, CHLOROBENZENE, 1,1,2-TRICHLORO-1,2,2-TRIFLUOROETHANE, ORTHO-DICHLOROBENZENE, TRICHLOROFLUOROMETHANE, AND 1,1,2-TRICHLOROETHANE; ALL SPENT SOLVENT MIXTURES/BLENDS CONTAINING, BEFORE USE, A TOTAL OF TEN PERCENT OR MORE (BY VOLUME) OF ONE OR MORE OF THE ABOVE HALOGENATED SOLVENTS OR THOSE LISTED IN F001, F004, OR F005, AND STILL BOTTOMS FROM THE RECOVERY OF THESE SPENT SOLVENTS AND SPENT SOLVENT MIXTURES.
Waste code:	F003
Waste name:	THE FOLLOWING SPENT NON-HALOGENATED SOLVENTS: XYLENE, ACETONE, ETHYL ACETATE, ETHYL BENZENE, ETHYL ETHER, METHYL ISOBUTYL KETONE, N-BUTYL ALCOHOL, CYCLOHEXANONE, AND METHANOL; ALL SPENT SOLVENT MIXTURES/BLENDS CONTAINING, BEFORE USE, ONLY THE ABOVE SPENT NON-HALOGENATED SOLVENTS; AND ALL SPENT SOLVENT MIXTURES/BLENDS

Map ID
Direction
Distance
Elevation

MAP FINDINGS

Site

Database(s)

EDR ID Number
EPA ID Number

CLEAN HARBORS OF BALTIMORE (Continued)

1000294565

CONTAINING, BEFORE USE, ONE OR MORE OF THE ABOVE NON-HALOGENATED SOLVENTS, AND, A TOTAL OF TEN PERCENT OR MORE (BY VOLUME) OF ONE OR MORE OF THOSE SOLVENTS LISTED IN F001, F002, F004, AND F005, AND STILL BOTTOMS FROM THE RECOVERY OF THESE SPENT SOLVENTS AND SPENT SOLVENT MIXTURES.

Waste code: F005
Waste name: THE FOLLOWING SPENT NON-HALOGENATED SOLVENTS: TOLUENE, METHYL ETHYL KETONE, CARBON DISULFIDE, ISOBUTANOL, PYRIDINE, BENZENE, 2-ETHOXYETHANOL, AND 2-NITROPROPANE; ALL SPENT SOLVENT MIXTURES/BLENDS CONTAINING, BEFORE USE, A TOTAL OF TEN PERCENT OR MORE (BY VOLUME) OF ONE OR MORE OF THE ABOVE NON-HALOGENATED SOLVENTS OR THOSE SOLVENTS LISTED IN F001, F002, OR F004; AND STILL BOTTOMS FROM THE RECOVERY OF THESE SPENT SOLVENTS AND SPENT SOLVENT MIXTURES.

Waste code: F006
Waste name: WASTEWATER TREATMENT SLUDGES FROM ELECTROPLATING OPERATIONS EXCEPT FROM THE FOLLOWING PROCESSES: (1) SULFURIC ACID ANODIZING OF ALUMINUM; (2) TIN PLATING ON CARBON STEEL; (3) ZINC PLATING (SEGREGATED BASIS) ON CARBON STEEL; (4) ALUMINUM OR ZINC-ALUMINUM PLATING ON CARBON STEEL; (5) CLEANING/STRIPPING ASSOCIATED WITH TIN, ZINC AND ALUMINUM PLATING ON CARBON STEEL; AND (6) CHEMICAL ETCHING AND MILLING OF ALUMINUM.

Waste code: F007
Waste name: SPENT CYANIDE PLATING BATH SOLUTIONS FROM ELECTROPLATING OPERATIONS

Waste code: F008
Waste name: PLATING BATH RESIDUES FROM THE BOTTOM OF PLATING BATHS FROM ELECTROPLATING OPERATIONS WHERE CYANIDES ARE USED IN THE PROCESS.

Waste code: F009
Waste name: SPENT STRIPPING AND CLEANING BATH SOLUTIONS FROM ELECTROPLATING OPERATIONS WHERE CYANIDES ARE USED IN THE PROCESS.

Waste code: F011
Waste name: SPENT CYANIDE SOLUTIONS FROM SALT BATH POT CLEANING FROM METAL HEAT TREATING OPERATIONS.

Waste code: F017
Waste name: Not Defined

Waste code: F018
Waste name: Not Defined

Waste code: K019
Waste name: HEAVY ENDS FROM THE DISTILLATION OF ETHYLENE DICHLORIDE IN ETHYLENE DICHLORIDE PRODUCTION.

Waste code: K029
Waste name: WASTE FROM THE PRODUCT STEAM STRIPPER IN THE PRODUCTION OF 1,1,1-TRICHLOROETHANE

Waste code: K030
Waste name: COLUMN BOTTOMS OR HEAVY ENDS FROM THE COMBINED PRODUCTION OF TRICHLOROETHYLENE AND PERCHLOROETHYLENE.

Map ID
Direction
Distance
Elevation

MAP FINDINGS

Site

Database(s)

EDR ID Number
EPA ID Number

CLEAN HARBORS OF BALTIMORE (Continued)

1000294565

Waste code:	K062
Waste name:	SPENT PICKLE LIQUOR GENERATED BY STEEL FINISHING OPERATIONS OF FACILITIES WITHIN THE IRON AND STEEL INDUSTRY (SIC CODES 331 AND 332).
Waste code:	P029
Waste name:	COPPER CYANIDE
Waste code:	P030
Waste name:	CYANIDES (SOLUBLE CYANIDE SALTS), NOT OTHERWISE SPECIFIED
Waste code:	P110
Waste name:	PLUMBANE, TETRAETHYL-
Waste code:	P120
Waste name:	VANADIUM OXIDE V2O5
Waste code:	U007
Waste name:	ACRYLAMIDE
Waste code:	U019
Waste name:	BENZENE (I,T)
Waste code:	U133
Waste name:	HYDRAZINE (R,T)
Waste code:	U147
Waste name:	2,5-FURANDIONE
Waste code:	U154
Waste name:	METHANOL (I)
Waste code:	U165
Waste name:	NAPHTHALENE
Waste code:	U188
Waste name:	PHENOL
Waste code:	U211
Waste name:	CARBON TETRACHLORIDE
Waste code:	U220
Waste name:	BENZENE, METHYL-
Waste code:	U239
Waste name:	BENZENE, DIMETHYL- (I,T)

Biennial Reports:

Last Biennial Reporting Year: 2005

Annual Waste Handled:

Waste code:	D001
Waste name:	IGNITABLE HAZARDOUS WASTES ARE THOSE WASTES WHICH HAVE A FLASHPOINT OF LESS THAN 140 DEGREES FAHRENHEIT AS DETERMINED BY A PENSKEY-MARTENS CLOSED CUP FLASH POINT TESTER. ANOTHER METHOD OF DETERMINING THE FLASH POINT OF A WASTE IS TO REVIEW THE MATERIAL SAFETY DATA SHEET, WHICH CAN BE OBTAINED FROM THE MANUFACTURER OR DISTRIBUTOR OF THE MATERIAL. LACQUER THINNER IS AN EXAMPLE OF A COMMONLY USED SOLVENT

Map ID
Direction
Distance
Elevation

MAP FINDINGS

Site

Database(s)

EDR ID Number
EPA ID Number

CLEAN HARBORS OF BALTIMORE (Continued)

1000294565

Amount (Lbs):	WHICH WOULD BE CONSIDERED AS IGNITABLE HAZARDOUS WASTE. 41215620
Waste code:	D002
Waste name:	A WASTE WHICH HAS A PH OF LESS THAN 2 OR GREATER THAN 12.5 IS CONSIDERED TO BE A CORROSIVE HAZARDOUS WASTE. SODIUM HYDROXIDE, A CAUSTIC SOLUTION WITH A HIGH PH, IS OFTEN USED BY INDUSTRIES TO CLEAN OR DEGREASE PARTS. HYDROCHLORIC ACID, A SOLUTION WITH A LOW PH, IS USED BY MANY INDUSTRIES TO CLEAN METAL PARTS PRIOR TO PAINTING. WHEN THESE CAUSTIC OR ACID SOLUTIONS BECOME CONTAMINATED AND MUST BE DISPOSED, THE WASTE WOULD BE A CORROSIVE HAZARDOUS WASTE.
Amount (Lbs):	3108777
Waste code:	D003
Waste name:	A MATERIAL IS CONSIDERED TO BE A REACTIVE HAZARDOUS WASTE IF IT IS NORMALLY UNSTABLE, REACTS VIOLENTLY WITH WATER, GENERATES TOXIC GASES WHEN EXPOSED TO WATER OR CORROSIVE MATERIALS, OR IF IT IS CAPABLE OF DETONATION OR EXPLOSION WHEN EXPOSED TO HEAT OR A FLAME. ONE EXAMPLE OF SUCH WASTE WOULD BY WASTE GUNPOWDER.
Amount (Lbs):	636716
Waste code:	D004
Waste name:	ARSENIC
Amount (Lbs):	35358909
Waste code:	D005
Waste name:	BARIUM
Amount (Lbs):	37163943
Waste code:	D006
Waste name:	CADMIUM
Amount (Lbs):	37515090
Waste code:	D007
Waste name:	CHROMIUM
Amount (Lbs):	36619366
Waste code:	D008
Waste name:	LEAD
Amount (Lbs):	38914066
Waste code:	D009
Waste name:	MERCURY
Amount (Lbs):	35797357.6
Waste code:	D010
Waste name:	SELENIUM
Amount (Lbs):	35773333
Waste code:	D011
Waste name:	SILVER
Amount (Lbs):	36122250
Waste code:	D012
Waste name:	ENDRIN
Amount (Lbs):	35085505

Map ID
Direction
Distance
Elevation

MAP FINDINGS

Site

Database(s)

EDR ID Number
EPA ID Number

CLEAN HARBORS OF BALTIMORE (Continued)

1000294565

Waste code:	D013
Waste name:	LINDANE
Amount (Lbs):	35426981
Waste code:	D014
Waste name:	METHOXYCHLOR
Amount (Lbs):	35085505
Waste code:	D015
Waste name:	TOXAPHENE
Amount (Lbs):	35085505
Waste code:	D016
Waste name:	2,4-D
Amount (Lbs):	35426981
Waste code:	D017
Waste name:	2,4,5-TP (SILVEX)
Amount (Lbs):	34740864
Waste code:	D018
Waste name:	BENZENE
Amount (Lbs):	39589805
Waste code:	D019
Waste name:	CARBON TETRACHLORIDE
Amount (Lbs):	37890158
Waste code:	D020
Waste name:	CHLORDANE
Amount (Lbs):	35085505
Waste code:	D021
Waste name:	CHLOROBENZENE
Amount (Lbs):	36660720
Waste code:	D022
Waste name:	CHLOROFORM
Amount (Lbs):	39290663
Waste code:	D023
Waste name:	O-CRESOL
Amount (Lbs):	35085505
Waste code:	D024
Waste name:	M-CRESOL
Amount (Lbs):	35085505
Waste code:	D025
Waste name:	P-CRESOL
Amount (Lbs):	35085505
Waste code:	D026
Waste name:	CRESOL
Amount (Lbs):	35667018
Waste code:	D027

Map ID
Direction
Distance
Elevation

MAP FINDINGS

Site

Database(s)

EDR ID Number
EPA ID Number

CLEAN HARBORS OF BALTIMORE (Continued)

1000294565

Waste name:	1,4-DICHLOROBENZENE
Amount (Lbs):	35085505
Waste code:	D028
Waste name:	1,2-DICHLOROETHANE
Amount (Lbs):	36259029
Waste code:	D029
Waste name:	1,1-DICHLOROETHYLENE
Amount (Lbs):	36197164
Waste code:	D030
Waste name:	2,4-DINITROTOLUENE
Amount (Lbs):	35085505
Waste code:	D031
Waste name:	HEPTACHLOR (AND ITS EPOXIDE).
Amount (Lbs):	35426981
Waste code:	D032
Waste name:	HEXACHLOROBENZENE
Amount (Lbs):	35085515
Waste code:	D033
Waste name:	HEXACHLOROBUTADIENE
Amount (Lbs):	35085505
Waste code:	D034
Waste name:	HEXACHLOROETHANE
Amount (Lbs):	35085505
Waste code:	D035
Waste name:	METHYL ETHYL KETONE
Amount (Lbs):	38135928
Waste code:	D036
Waste name:	NITROBENZENE
Amount (Lbs):	36462692
Waste code:	D037
Waste name:	PENTRACHLOROPHENOL
Amount (Lbs):	35425018
Waste code:	D038
Waste name:	PYRIDINE
Amount (Lbs):	38137126
Waste code:	D039
Waste name:	TETRACHLOROETHYLENE
Amount (Lbs):	37667622
Waste code:	D040
Waste name:	TRICHLOROETHYLENE
Amount (Lbs):	38236954
Waste code:	D041
Waste name:	2,4,5-TRICHLOROPHENOL

Map ID
Direction
Distance
Elevation

MAP FINDINGS

Site

Database(s)

EDR ID Number
EPA ID Number

CLEAN HARBORS OF BALTIMORE (Continued)

1000294565

Amount (Lbs): 35085505

Waste code: D042
Waste name: 2,4,6-TRICHLOROPHENOL
Amount (Lbs): 35085505

Waste code: D043
Waste name: VINYL CHLORIDE
Amount (Lbs): 35866274

Waste code: F001
Waste name: THE FOLLOWING SPENT HALOGENATED SOLVENTS USED IN DEGREASING: TETRACHLOROETHYLENE, TRICHLOROETHYLENE, METHYLENE CHLORIDE, 1,1,1-TRICHLOROETHANE, CARBON TETRACHLORIDE, AND CHLORINATED FLUOROCARBONS; ALL SPENT SOLVENT MIXTURES/BLENDS USED IN DEGREASING CONTAINING, BEFORE USE, A TOTAL OF TEN PERCENT OR MORE (BY VOLUME) OF ONE OR MORE OF THE ABOVE HALOGENATED SOLVENTS OR THOSE SOLVENTS LISTED IN F002, F004, AND F005, AND STILL BOTTOMS FROM THE RECOVERY OF THESE SPENT SOLVENTS AND SPENT SOLVENT MIXTURES.
Amount (Lbs): 36635259

Waste code: F002
Waste name: THE FOLLOWING SPENT HALOGENATED SOLVENTS: TETRACHLOROETHYLENE, METHYLENE CHLORIDE, TRICHLOROETHYLENE, 1,1,1-TRICHLOROETHANE, CHLOROBENZENE, 1,1,2-TRICHLORO-1,2,2-TRIFLUOROETHANE, ORTHO-DICHLOROBENZENE, TRICHLOROFLUOROMETHANE, AND 1,1,2-TRICHLOROETHANE; ALL SPENT SOLVENT MIXTURES/BLENDS CONTAINING, BEFORE USE, A TOTAL OF TEN PERCENT OR MORE (BY VOLUME) OF ONE OR MORE OF THE ABOVE HALOGENATED SOLVENTS OR THOSE LISTED IN F001, F004, OR F005, AND STILL BOTTOMS FROM THE RECOVERY OF THESE SPENT SOLVENTS AND SPENT SOLVENT MIXTURES.
Amount (Lbs): 39315963

Waste code: F003
Waste name: THE FOLLOWING SPENT NON-HALOGENATED SOLVENTS: XYLENE, ACETONE, ETHYL ACETATE, ETHYL BENZENE, ETHYL ETHER, METHYL ISOBUTYL KETONE, N-BUTYL ALCOHOL, CYCLOHEXANONE, AND METHANOL; ALL SPENT SOLVENT MIXTURES/BLENDS CONTAINING, BEFORE USE, ONLY THE ABOVE SPENT NON-HALOGENATED SOLVENTS; AND ALL SPENT SOLVENT MIXTURES/BLENDS CONTAINING, BEFORE USE, ONE OR MORE OF THE ABOVE NON-HALOGENATED SOLVENTS, AND, A TOTAL OF TEN PERCENT OR MORE (BY VOLUME) OF ONE OR MORE OF THOSE SOLVENTS LISTED IN F001, F002, F004, AND F005, AND STILL BOTTOMS FROM THE RECOVERY OF THESE SPENT SOLVENTS AND SPENT SOLVENT MIXTURES.
Amount (Lbs): 41101451

Waste code: F004
Waste name: THE FOLLOWING SPENT NON-HALOGENATED SOLVENTS: CRESOLS AND CRESYLIC ACID, AND NITROBENZENE; ALL SPENT SOLVENT MIXTURES/BLENDS CONTAINING, BEFORE USE, A TOTAL OF TEN PERCENT OR MORE (BY VOLUME) OF ONE OR MORE OF THE ABOVE NON-HALOGENATED SOLVENTS OR THOSE SOLVENTS LISTED IN F001, F002, AND F005; AND STILL BOTTOMS FROM THE RECOVERY OF THESE SPENT SOLVENTS AND SPENT SOLVENT MIXTURES.
Amount (Lbs): 36463492

Waste code: F005
Waste name: THE FOLLOWING SPENT NON-HALOGENATED SOLVENTS: TOLUENE, METHYL ETHYL

Map ID
Direction
Distance
Elevation

MAP FINDINGS

Site

Database(s)

EDR ID Number
EPA ID Number

CLEAN HARBORS OF BALTIMORE (Continued)

1000294565

	KETONE, CARBON DISULFIDE, ISOBUTANOL, PYRIDINE, BENZENE, 2-ETHOXYETHANOL, AND 2-NITROPROPANE; ALL SPENT SOLVENT MIXTURES/BLENDS CONTAINING, BEFORE USE, A TOTAL OF TEN PERCENT OR MORE (BY VOLUME) OF ONE OR MORE OF THE ABOVE NON-HALOGENATED SOLVENTS OR THOSE SOLVENTS LISTED IN F001, F002, OR F004; AND STILL BOTTOMS FROM THE RECOVERY OF THESE SPENT SOLVENTS AND SPENT SOLVENT MIXTURES.
Amount (Lbs):	41074492
Waste code:	F006
Waste name:	WASTEWATER TREATMENT SLUDGES FROM ELECTROPLATING OPERATIONS EXCEPT FROM THE FOLLOWING PROCESSES: (1) SULFURIC ACID ANODIZING OF ALUMINUM; (2) TIN PLATING ON CARBON STEEL; (3) ZINC PLATING (SEGREGATED BASIS) ON CARBON STEEL; (4) ALUMINUM OR ZINC-ALUMINUM PLATING ON CARBON STEEL; (5) CLEANING/STRIPPING ASSOCIATED WITH TIN, ZINC AND ALUMINUM PLATING ON CARBON STEEL; AND (6) CHEMICAL ETCHING AND MILLING OF ALUMINUM.
Amount (Lbs):	34794070
Waste code:	F007
Waste name:	SPENT CYANIDE PLATING BATH SOLUTIONS FROM ELECTROPLATING OPERATIONS
Amount (Lbs):	34746309
Waste code:	F008
Waste name:	PLATING BATH RESIDUES FROM THE BOTTOM OF PLATING BATHS FROM ELECTROPLATING OPERATIONS WHERE CYANIDES ARE USED IN THE PROCESS.
Amount (Lbs):	4557015
Waste code:	F009
Waste name:	SPENT STRIPPING AND CLEANING BATH SOLUTIONS FROM ELECTROPLATING OPERATIONS WHERE CYANIDES ARE USED IN THE PROCESS.
Amount (Lbs):	4556015
Waste code:	F010
Waste name:	QUENCHING BATH RESIDUES FROM OIL BATHS FROM METAL HEAT TREATING OPERATIONS WHERE CYANIDES ARE USED IN THE PROCESS.
Amount (Lbs):	4560140
Waste code:	F011
Waste name:	SPENT CYANIDE SOLUTIONS FROM SALT BATH POT CLEANING FROM METAL HEAT TREATING OPERATIONS.
Amount (Lbs):	4556015
Waste code:	F012
Waste name:	QUENCHING WASTE WATER TREATMENT SLUDGES FROM METAL HEAT TREATING OPERATIONS WHERE CYANIDES ARE USED IN THE PROCESS.
Amount (Lbs):	4556015
Waste code:	F019
Waste name:	WASTEWATER TREATMENT SLUDGES FROM THE CHEMICAL CONVERSION COATING OF ALUMINUM EXCEPT FROM ZIRCONIUM PHOSPHATING IN ALUMINUM CAN WASHING WHEN SUCH PHOSPHATING IS AN EXCLUSIVE CONVERSION COATING PROCESS.
Amount (Lbs):	4556015
Waste code:	F024
Waste name:	PROCESS WASTES, INCLUDING BUT NOT LIMITED TO, DISTILLATION RESIDUES, HEAVY ENDS, TARS, AND REACTOR CLEAN-OUT WASTES, FROM THE PRODUCTION OF CERTAIN CHLORINATED ALIPHATIC HYDROCARBONS BY FREE RADICAL CATALYZED

Map ID
Direction
Distance
Elevation

MAP FINDINGS

Site

Database(s)

EDR ID Number
EPA ID Number

CLEAN HARBORS OF BALTIMORE (Continued)

1000294565

PROCESSES. THESE CHLORINATED ALIPHATIC HYDROCARBONS ARE THOSE HAVING CARBON CHAIN LENGTHS RANGING FROM ONE TO AND INCLUDING FIVE, WITH VARYING AMOUNTS AND POSITIONS OF CHLORINE SUBSTITUTION. (THIS LISTING DOES NOT INCLUDE WASTEWATERS, WASTEWATER TREATMENT SLUDGES, SPENT CATALYSTS, AND WASTES LISTED IN SECTION 261.31 OR SECTION 261.32).

Amount (Lbs): 35085505

Waste code: F037

Waste name: PETROLEUM REFINERY PRIMARY OIL/WATER/SOLIDS SEPARATION SLUDGE-ANY SLUDGE GENERATED FROM THE GRAVITATIONAL SEPARATION OF OIL/WATER/SOLIDS DURING THE STORAGE OR TREATMENT OF PROCESS WASTEWATERS AND OILY COOLING WASTEWATERS FROM PETROLEUM REFINERIES. SUCH SLUDGES INCLUDE, BUT ARE NOT LIMITED TO, THOSE GENERATED IN: OIL/WATER/SOLIDS SEPARATORS; TANKS AND IMPOUNDMENTS; DITCHES AND OTHER CONVEYANCES; SUMPS; AND STORMWATER UNITS RECEIVING DRY WEATHER FLOW. SLUDGE GENERATED IN STORMWATER UNITS THAT DO NOT RECEIVE DRY WEATHER FLOW, SLUDGES GENERATED FROM NON-CONTACT ONCE-THROUGH COOLING WATERS SEGREGATED FOR TREATMENT FROM OTHER PROCESS OR OILY COOLING WATERS, SLUDGES GENERATED IN AGGRESSIVE BIOLOGICAL TREATMENT UNITS AS DEFINED IN SECTION 261.31(B)(2) (INCLUDING SLUDGES GENERATED IN ONE OR MORE ADDITIONAL UNITS AFTER WASTEWATERS HAVE BEEN TREATED IN AGGRESSIVE BIOLOGICAL TREATMENT UNITS) AND K051 WASTES ARE NOT INCLUDED IN THIS LISTING.

Amount (Lbs): 34740864

Waste code: F038

Waste name: PETROLEUM REFINERY SECONDARY (EMULSIFIED) OIL/WATER/SOLIDS SEPARATION SLUDGE-ANY SLUDGE AND/OR FLOAT GENERATED FROM THE PHYSICAL AND/OR CHEMICAL SEPARATION OF OIL/WATER/SOLIDS IN PROCESS WASTEWATERS AND OILY COOLING WASTEWATERS FROM PETROLEUM REFINERIES. SUCH WASTES INCLUDE, BUT ARE NOT LIMITED TO, ALL SLUDGES AND FLOATS GENERATED IN: INDUCED AIR FLOTATION (IAF) UNITS, TANKS AND IMPOUNDMENTS, AND ALL SLUDGES GENERATED IN DAF UNITS. SLUDGES GENERATED IN STORMWATER UNITS THAT DO NOT RECEIVE DRY WEATHER FLOW, SLUDGES GENERATED FROM NON-CONTACT ONCE-THROUGH COOLING WATERS SEGREGATED FOR TREATMENT FROM OTHER PROCESS OR OILY COOLING WATERS, SLUDGES AND FLOATS GENERATED IN AGGRESSIVE BIOLOGICAL TREATMENT UNITS AS DEFINED IN SECTION 261.31(B)(2) (INCLUDING SLUDGES AND FLOATS GENERATED IN ONE OR MORE ADDITIONAL UNITS AFTER WASTEWATERS HAVE BEEN TREATED IN AGGRESSIVE BIOLOGICAL TREATMENT UNITS) AND F037, K048, AND K051 WASTES ARE NOT INCLUDED IN THIS LISTING.

Amount (Lbs): 34740864

Waste code: F039

Waste name: LEACHATE (LIQUIDS THAT HAVE PERCOLATED THROUGH LAND DISPOSED WASTES) RESULTING FROM THE DISPOSAL OF MORE THAN ONE RESTRICTED WASTE CLASSIFIED AS HAZARDOUS UNDER SUBPART D OF THIS PART. (LEACHATE RESULTING FROM THE DISPOSAL OF ONE OR MORE OF THE FOLLOWING EPA HAZARDOUS WASTES AND NO OTHER HAZARDOUS WASTES RETAINS ITS EPA HAZARDOUS WASTES NUMBER(S): F020, F021, F022, F026, F027, AND/OR F028).

Amount (Lbs): 34740864

Waste code: K018

Waste name: HEAVY ENDS FROM THE FRACTIONATION COLUMN IN ETHYL CHLORIDE PRODUCTION

Amount (Lbs): 34740864

Map ID
Direction
Distance
Elevation

MAP FINDINGS

Site

Database(s)

EDR ID Number
EPA ID Number

CLEAN HARBORS OF BALTIMORE (Continued)

1000294565

Waste code:	K022
Waste name:	DISTILLATION BOTTOM TARS FROM THE PRODUCTION OF PHENOL/ACETONE FROM CUMENE
Amount (Lbs):	34791134
Waste code:	K048
Waste name:	DISSOLVED AIR FLOTATION (DAF) FLOAT FROM THE PETROLEUM REFINING INDUSTRY
Amount (Lbs):	4434145
Waste code:	K049
Waste name:	SLOP OIL EMULSION SOLIDS FROM THE PETROLEUM REFINING INDUSTRY
Amount (Lbs):	4434145
Waste code:	K050
Waste name:	HEAT EXCHANGER BUNDLE CLEANING SLUDGE FROM THE PETROLEUM REFINING INDUSTRY
Amount (Lbs):	35087522
Waste code:	K051
Waste name:	API SEPARATOR SLUDGE FROM THE PETROLEUM REFINING INDUSTRY
Amount (Lbs):	4448994
Waste code:	K086
Waste name:	SOLVENT WASHES AND SLUDGES, CAUSTIC WASHES AND SLUDGES, OR WATER WASHES AND SLUDGES FROM CLEANING TUBS AND EQUIPMENT USED IN THE FORMULATION OF INK FROM PIGMENTS, DRIERS, SOAPS, AND STABILIZERS CONTAINING CHROMIUM AND LEAD.
Amount (Lbs):	34740864
Waste code:	P023
Waste name:	ACETALDEHYDE, CHLORO-
Amount (Lbs):	137
Waste code:	P029
Waste name:	COPPER CYANIDE
Amount (Lbs):	5
Waste code:	P074
Waste name:	NICKEL CYANIDE
Amount (Lbs):	5
Waste code:	P087
Waste name:	OSMIUM OXIDE OSO4, (T-4)-
Amount (Lbs):	12
Waste code:	P106
Waste name:	SODIUM CYANIDE
Amount (Lbs):	2016
Waste code:	U001
Waste name:	ACETALDEHYDE (I)
Amount (Lbs):	34740864
Waste code:	U002
Waste name:	ACETONE (I)
Amount (Lbs):	35786547

Map ID
Direction
Distance
Elevation

MAP FINDINGS

Site

Database(s)

EDR ID Number
EPA ID Number

CLEAN HARBORS OF BALTIMORE (Continued)

1000294565

Waste code:	U003
Waste name:	ACETONITRILE (I,T)
Amount (Lbs):	35149705
Waste code:	U004
Waste name:	ACETOPHENONE
Amount (Lbs):	35085505
Waste code:	U006
Waste name:	ACETYL CHLORIDE (C,R,T)
Amount (Lbs):	4556015
Waste code:	U007
Waste name:	ACRYLAMIDE
Amount (Lbs):	34740864
Waste code:	U008
Waste name:	ACRYLIC ACID (I)
Amount (Lbs):	34741064
Waste code:	U009
Waste name:	ACRYLONITRILE
Amount (Lbs):	34740864
Waste code:	U010
Waste name:	AZIRINO[2',3':3,4]PYRROLO[1,2-A]INDOLE-4,7-DIONE, 6-AMINO-8-[[[(AMINOCARBONYLOXY)METHYL]- 1,1A,2,8,8A,8B-HEXAHYDRO-8A-METHOXY-5-METHYL-, [1AS-(1AALPHA, 8BETA,8AALPHA,8BALPHA)]-
Amount (Lbs):	4556015
Waste code:	U011
Waste name:	AMITROLE
Amount (Lbs):	4556015
Waste code:	U012
Waste name:	ANILINE (I,T)
Amount (Lbs):	34740864
Waste code:	U014
Waste name:	AURAMINE
Amount (Lbs):	34740864
Waste code:	U015
Waste name:	AZASERINE
Amount (Lbs):	4556015
Waste code:	U016
Waste name:	BENZ[C]ACRIDINE
Amount (Lbs):	4556015
Waste code:	U017
Waste name:	BENZAL CHLORIDE
Amount (Lbs):	4556015
Waste code:	U018
Waste name:	BENZ[A]ANTHRACENE

Map ID
Direction
Distance
Elevation

MAP FINDINGS

Site

Database(s)

EDR ID Number
EPA ID Number

CLEAN HARBORS OF BALTIMORE (Continued)

1000294565

Amount (Lbs):	35085505
Waste code:	U019
Waste name:	BENZENE (I,T)
Amount (Lbs):	35617181
Waste code:	U020
Waste name:	BENZENESULFONIC ACID CHLORIDE (C,R)
Amount (Lbs):	4556015
Waste code:	U021
Waste name:	BENZIDINE
Amount (Lbs):	4556015
Waste code:	U022
Waste name:	BENZO[A]PYRENE
Amount (Lbs):	4556015
Waste code:	U023
Waste name:	BENZENE, (TRICHLOROMETHYL)-
Amount (Lbs):	4556015
Waste code:	U024
Waste name:	DICHLOROMETHOXY ETHANE
Amount (Lbs):	4556015
Waste code:	U025
Waste name:	DICHLOROETHYL ETHER
Amount (Lbs):	4556015
Waste code:	U026
Waste name:	CHLORNAPHAZIN
Amount (Lbs):	4556015
Waste code:	U027
Waste name:	DICHLOROISOPROPYL ETHER
Amount (Lbs):	4556015
Waste code:	U028
Waste name:	1,2-BENZENEDICARBOXYLIC ACID, BIS(2-ETHYLHEXYL) ESTER
Amount (Lbs):	6943993
Waste code:	U029
Waste name:	METHANE, BROMO-
Amount (Lbs):	4556015
Waste code:	U030
Waste name:	BENZENE, 1-BROMO-4-PHENOXY-
Amount (Lbs):	4556015
Waste code:	U031
Waste name:	1-BUTANOL (I)
Amount (Lbs):	35612981
Waste code:	U032
Waste name:	CALCIUM CHROMATE
Amount (Lbs):	4556015

Map ID
Direction
Distance
Elevation

MAP FINDINGS

Site

Database(s)

EDR ID Number
EPA ID Number

CLEAN HARBORS OF BALTIMORE (Continued)

1000294565

Waste code:	U033
Waste name:	CARBONIC DIFLUORIDE
Amount (Lbs):	4556015
Waste code:	U034
Waste name:	ACETALDEHYDE, TRICHLORO-
Amount (Lbs):	4556015
Waste code:	U035
Waste name:	BENZENEBUTANOIC ACID, 4-[BIS(2-CHLOROETHYL)AMINO]-
Amount (Lbs):	4556015
Waste code:	U036
Waste name:	CHLORDANE, ALPHA & GAMMA ISOMERS
Amount (Lbs):	4556015
Waste code:	U037
Waste name:	BENZENE, CHLORO-
Amount (Lbs):	10687992
Waste code:	U038
Waste name:	BENZENEACETIC ACID, 4-CHLORO-ALPHA-(4-CHLOROPHENYL)-ALPHA-HYDROXY-, ETHYL ESTER
Amount (Lbs):	4556015
Waste code:	U039
Waste name:	P-CHLORO-M-CRESOL
Amount (Lbs):	4556015
Waste code:	U041
Waste name:	EPICHLOROHYDRIN
Amount (Lbs):	4556015
Waste code:	U042
Waste name:	2-CHLOROETHYL VINYL ETHER
Amount (Lbs):	4556015
Waste code:	U043
Waste name:	ETHENE, CHLORO-
Amount (Lbs):	34741414
Waste code:	U044
Waste name:	CHLOROFORM
Amount (Lbs):	36132295
Waste code:	U045
Waste name:	METHANE, CHLORO- (I, T)
Amount (Lbs):	4556015
Waste code:	U046
Waste name:	CHLOROMETHYL METHYL ETHER
Amount (Lbs):	4556015
Waste code:	U047
Waste name:	BETA-CHLORONAPHTHALENE
Amount (Lbs):	4556015

Map ID
Direction
Distance
Elevation

MAP FINDINGS

Site

Database(s)

EDR ID Number
EPA ID Number

CLEAN HARBORS OF BALTIMORE (Continued)

1000294565

Waste code:	U048
Waste name:	O-CHLOROPHENOL
Amount (Lbs):	4556015
Waste code:	U049
Waste name:	BENZENAMINE, 4-CHLORO-2-METHYL-, HYDROCHLORIDE
Amount (Lbs):	4556015
Waste code:	U050
Waste name:	CHRYSENE
Amount (Lbs):	4556015
Waste code:	U051
Waste name:	CREOSOTE
Amount (Lbs):	35085505
Waste code:	U052
Waste name:	CRESOL (CRESYLIC ACID)
Amount (Lbs):	35085505
Waste code:	U053
Waste name:	2-BUTENAL
Amount (Lbs):	34740864
Waste code:	U055
Waste name:	BENZENE, (1-METHYLETHYL)- (I)
Amount (Lbs):	10215185
Waste code:	U056
Waste name:	BENZENE, HEXAHYDRO- (I)
Amount (Lbs):	35612981
Waste code:	U057
Waste name:	CYCLOHEXANONE (I)
Amount (Lbs):	35719531
Waste code:	U058
Waste name:	CYCLOPHOSPHAMIDE
Amount (Lbs):	4556015
Waste code:	U059
Waste name:	DAUNOMYCIN
Amount (Lbs):	4556015
Waste code:	U060
Waste name:	BENZENE, 1,1'-(2,2-DICHLOROETHYLIDENE)BIS[4-CHLORO-
Amount (Lbs):	4556015
Waste code:	U061
Waste name:	BENZENE, 1,1'-(2,2,2-TRICHLOROETHYLIDENE)BIS[4-CHLORO-
Amount (Lbs):	4556015
Waste code:	U062
Waste name:	CARBAMOTHIOIC ACID, BIS(1-METHYLETHYL)-, S-(2,3-DICHLORO-2-PROPENYL)
Amount (Lbs):	4556015

Map ID
Direction
Distance
Elevation

MAP FINDINGS

Site

Database(s)

EDR ID Number
EPA ID Number

CLEAN HARBORS OF BALTIMORE (Continued)

1000294565

Waste code:	U063
Waste name:	DIBENZ[A,H]ANTHRACENE
Amount (Lbs):	4556015
Waste code:	U064
Waste name:	BENZO[RST]PENTAPHENE
Amount (Lbs):	4556015
Waste code:	U067
Waste name:	ETHANE, 1,2-DIBROMO-
Amount (Lbs):	4556015
Waste code:	U068
Waste name:	METHANE, DIBROMO-
Amount (Lbs):	4556015
Waste code:	U069
Waste name:	1,2-BENZENEDICARBOXYLIC ACID, DIBUTYL ESTER
Amount (Lbs):	4556015
Waste code:	U070
Waste name:	BENZENE, 1,2-DICHLORO-
Amount (Lbs):	6249647
Waste code:	U071
Waste name:	BENZENE, 1,3-DICHLORO-
Amount (Lbs):	34740864
Waste code:	U072
Waste name:	BENZENE, 1,4-DICHLORO-
Amount (Lbs):	35085505
Waste code:	U073
Waste name:	[1,1'-BIPHENYL]-4,4'-DIAMINE, 3,3'-DICHLORO-
Amount (Lbs):	34740864
Waste code:	U074
Waste name:	2-BUTENE, 1,4-DICHLORO- (I,T)
Amount (Lbs):	4556015
Waste code:	U075
Waste name:	DICHLORODIFLUOROMETHANE
Amount (Lbs):	4556015
Waste code:	U076
Waste name:	ETHANE, 1,1-DICHLORO-
Amount (Lbs):	35085505
Waste code:	U077
Waste name:	ETHANE, 1,2-DICHLORO-
Amount (Lbs):	35085505
Waste code:	U078
Waste name:	1,1-DICHLOROETHYLENE
Amount (Lbs):	35085505
Waste code:	U079

Map ID
Direction
Distance
Elevation

MAP FINDINGS

Site

Database(s)

EDR ID Number
EPA ID Number

CLEAN HARBORS OF BALTIMORE (Continued)

1000294565

Waste name:	1,2-DICHLOROETHYLENE
Amount (Lbs):	35085505
Waste code:	U080
Waste name:	METHANE, DICHLORO-
Amount (Lbs):	35089705
Waste code:	U081
Waste name:	2,4-DICHLOROPHENOL
Amount (Lbs):	4556015
Waste code:	U082
Waste name:	2,6-DICHLOROPHENOL
Amount (Lbs):	34740864
Waste code:	U083
Waste name:	PROPANE, 1,2-DICHLORO-
Amount (Lbs):	35085505
Waste code:	U084
Waste name:	1,3-DICHLOROPROPENE
Amount (Lbs):	4556015
Waste code:	U085
Waste name:	2,2'-BIOXIRANE
Amount (Lbs):	4556015
Waste code:	U086
Waste name:	N,N'-DIETHYLHYDRAZINE
Amount (Lbs):	4556015
Waste code:	U087
Waste name:	O,O-DIETHYL S-METHYL DITHIOPHOSPHATE
Amount (Lbs):	4556015
Waste code:	U088
Waste name:	1,2-BENZENEDICARBOXYLIC ACID, DIETHYL ESTER
Amount (Lbs):	35085505
Waste code:	U089
Waste name:	DIETHYLSTILBESTEROL
Amount (Lbs):	4556015
Waste code:	U090
Waste name:	1,3-BENZODIOXOLE, 5-PROPYL-
Amount (Lbs):	4556015
Waste code:	U091
Waste name:	[1,1'-BIPHENYL]-4,4'-DIAMINE, 3,3'-DIMETHOXY-
Amount (Lbs):	4556015
Waste code:	U092
Waste name:	DIMETHYLAMINE (I)
Amount (Lbs):	35085505
Waste code:	U093
Waste name:	BENZENAMINE, N,N-DIMETHYL-4-(PHENYLAZO)-

Map ID
Direction
Distance
Elevation

MAP FINDINGS

Site

Database(s)

EDR ID Number
EPA ID Number

CLEAN HARBORS OF BALTIMORE (Continued)

1000294565

Amount (Lbs):	34740864
Waste code:	U094
Waste name:	BENZ[A]ANTHRACENE, 7,12-DIMETHYL-
Amount (Lbs):	4556015
Waste code:	U095
Waste name:	[1,1'-BIPHENYL]-4,4'-DIAMINE, 3,3'-DIMETHYL-
Amount (Lbs):	34740864
Waste code:	U096
Waste name:	ALPHA,ALPHA-DIMETHYLBENZYLHYDROPEROXIDE (R)
Amount (Lbs):	4556015
Waste code:	U097
Waste name:	CARBAMIC CHLORIDE, DIMETHYL-
Amount (Lbs):	4556015
Waste code:	U098
Waste name:	1,1-DIMETHYLHYDRAZINE
Amount (Lbs):	34740864
Waste code:	U099
Waste name:	1,2-DIMETHYLHYDRAZINE
Amount (Lbs):	4556015
Waste code:	U101
Waste name:	2,4-DIMETHYLPHENOL
Amount (Lbs):	35086513
Waste code:	U102
Waste name:	1,2-BENZENEDICARBOXYLIC ACID, DIMETHYL ESTER
Amount (Lbs):	34740864
Waste code:	U103
Waste name:	DIMETHYL SULFATE
Amount (Lbs):	34740864
Waste code:	U105
Waste name:	BENZENE, 1-METHYL-2,4-DINITRO-
Amount (Lbs):	34740864
Waste code:	U106
Waste name:	BENZENE, 2-METHYL-1,3-DINITRO-
Amount (Lbs):	4556015
Waste code:	U107
Waste name:	1,2-BENZENEDICARBOXYLIC ACID, DIOCTYL ESTER
Amount (Lbs):	35085505
Waste code:	U108
Waste name:	1,4-DIETHYLENEOXIDE
Amount (Lbs):	34745064
Waste code:	U109
Waste name:	1,2-DIPHENYLHYDRAZINE
Amount (Lbs):	4556015

Map ID
Direction
Distance
Elevation

MAP FINDINGS

Site

Database(s)

EDR ID Number
EPA ID Number

CLEAN HARBORS OF BALTIMORE (Continued)

1000294565

Waste code:	U110
Waste name:	DIPROPYLAMINE (I)
Amount (Lbs):	34740864
Waste code:	U111
Waste name:	DI-N-PROPYLNITROSAMINE
Amount (Lbs):	34740864
Waste code:	U112
Waste name:	ACETIC ACID ETHYL ESTER (I)
Amount (Lbs):	35617181
Waste code:	U113
Waste name:	ETHYL ACRYLATE (I)
Amount (Lbs):	34740864
Waste code:	U114
Waste name:	CARBAMODITHIOIC ACID, 1,2-ETHANEDIYLBIS-, SALTS & ESTERS
Amount (Lbs):	4556015
Waste code:	U115
Waste name:	ETHYLENE OXIDE (I,T)
Amount (Lbs):	4556015
Waste code:	U116
Waste name:	ETHYLENETHIOUREA
Amount (Lbs):	4556015
Waste code:	U117
Waste name:	ETHANE, 1,1'-OXYBIS-(I)
Amount (Lbs):	35089705
Waste code:	U118
Waste name:	ETHYL METHACRYLATE
Amount (Lbs):	4556015
Waste code:	U119
Waste name:	ETHYL METHANESULFONATE
Amount (Lbs):	4556015
Waste code:	U120
Waste name:	FLUORANTHENE
Amount (Lbs):	4556015
Waste code:	U121
Waste name:	METHANE, TRICHLOROFLUORO-
Amount (Lbs):	35085505
Waste code:	U122
Waste name:	FORMALDEHYDE
Amount (Lbs):	35089705
Waste code:	U123
Waste name:	FORMIC ACID (C,T)
Amount (Lbs):	35328477
Waste code:	U124

Map ID
Direction
Distance
Elevation

MAP FINDINGS

Site

Database(s)

EDR ID Number
EPA ID Number

CLEAN HARBORS OF BALTIMORE (Continued)

1000294565

Waste name:	FURAN (I)
Amount (Lbs):	34740864
Waste code:	U125
Waste name:	2-FURANCARBOXALDEHYDE (I)
Amount (Lbs):	35612981
Waste code:	U126
Waste name:	GLYCIDYLALDEHYDE
Amount (Lbs):	4556015
Waste code:	U127
Waste name:	BENZENE, HEXACHLORO-
Amount (Lbs):	34740864
Waste code:	U128
Waste name:	1,3-BUTADIENE, 1,1,2,3,4,4-HEXACHLORO-
Amount (Lbs):	4556015
Waste code:	U129
Waste name:	CYCLOHEXANE, 1,2,3,4,5,6-HEXACHLORO-, (1ALPHA,2ALPHA,3BETA,4ALPHA,5ALPHA,6BETA)-
Amount (Lbs):	4556015
Waste code:	U130
Waste name:	1,3-CYCLOPENTADIENE, 1,2,3,4,5,5-HEXACHLORO-
Amount (Lbs):	4556015
Waste code:	U131
Waste name:	ETHANE, HEXACHLORO-
Amount (Lbs):	4556015
Waste code:	U132
Waste name:	HEXACHLOROPHENE
Amount (Lbs):	6983750
Waste code:	U133
Waste name:	HYDRAZINE (R,T)
Amount (Lbs):	34740910
Waste code:	U134
Waste name:	HYDROFLUORIC ACID (C,T)
Amount (Lbs):	4556015
Waste code:	U135
Waste name:	HYDROGEN SULFIDE
Amount (Lbs):	4556015
Waste code:	U136
Waste name:	ARSINIC ACID, DIMETHYL-
Amount (Lbs):	4556015
Waste code:	U137
Waste name:	INDENO[1,2,3-CD]PYRENE
Amount (Lbs):	4556015
Waste code:	U138

Map ID
Direction
Distance
Elevation

MAP FINDINGS

Site

Database(s)

EDR ID Number
EPA ID Number

CLEAN HARBORS OF BALTIMORE (Continued)

1000294565

Waste name:	METHANE, IODO-
Amount (Lbs):	4560215
Waste code:	U140
Waste name:	ISOBUTYL ALCOHOL (I,T)
Amount (Lbs):	35612981
Waste code:	U141
Waste name:	1,3-BENZODIOXOLE, 5-(1-PROPENYL)-
Amount (Lbs):	4556015
Waste code:	U142
Waste name:	KEPONE
Amount (Lbs):	4556015
Waste code:	U143
Waste name:	2-BUTENOIC ACID, 2-METHYL-, 7-[[[2,3-DIHYDROXY-2-(1-METHOXYETHYL)-3-METHYL-1-OXOBUTOXY]METHYL]-2,3,5,7A-TETRAHYDRO-1H-PYRROLIZIN-1-YL ESTER, [1S-[1ALPHA(Z),7(2S*,3R*),7AALPHA]]-
Amount (Lbs):	4556015
Waste code:	U144
Waste name:	ACETIC ACID, LEAD(2+) SALT
Amount (Lbs):	34740864
Waste code:	U145
Waste name:	LEAD PHOSPHATE
Amount (Lbs):	4556015
Waste code:	U146
Waste name:	LEAD, BIS(ACETATO-O)TETRAHYDROXYTRI-
Amount (Lbs):	4556015
Waste code:	U147
Waste name:	2,5-FURANDIONE
Amount (Lbs):	35085505
Waste code:	U148
Waste name:	MALEIC HYDRAZIDE
Amount (Lbs):	4556015
Waste code:	U149
Waste name:	MALONONITRILE
Amount (Lbs):	34740864
Waste code:	U150
Waste name:	MELPHALAN
Amount (Lbs):	4556015
Waste code:	U151
Waste name:	MERCURY
Amount (Lbs):	34740864
Waste code:	U152
Waste name:	METHACRYLONITRILE (I, T)
Amount (Lbs):	34740864

Map ID
Direction
Distance
Elevation

MAP FINDINGS

Site

Database(s)

EDR ID Number
EPA ID Number

CLEAN HARBORS OF BALTIMORE (Continued)

1000294565

Waste code:	U153
Waste name:	METHANETHIOL (I, T)
Amount (Lbs):	4556015
Waste code:	U154
Waste name:	METHANOL (I)
Amount (Lbs):	35617387
Waste code:	U155
Waste name:	1,2-ETHANEDIAMINE, N,N-DIMETHYL-N'-2-PYRIDINYL-N'-(2-THIENYLMETHYL)-
Amount (Lbs):	4556015
Waste code:	U156
Waste name:	CARBONCHLORIDIC ACID, METHYL ESTER (I,T)
Amount (Lbs):	4560215
Waste code:	U157
Waste name:	BENZ[J]ACEANTHRYLENE, 1,2-DIHYDRO-3-METHYL-
Amount (Lbs):	4556015
Waste code:	U158
Waste name:	BENZENAMINE, 4,4'-METHYLENEBIS[2-CHLORO-
Amount (Lbs):	4556015
Waste code:	U159
Waste name:	2-BUTANONE (I,T)
Amount (Lbs):	35612981
Waste code:	U160
Waste name:	2-BUTANONE, PEROXIDE (R,T)
Amount (Lbs):	4556015
Waste code:	U161
Waste name:	METHYL ISOBUTYL KETONE (I)
Amount (Lbs):	35612981
Waste code:	U162
Waste name:	METHYL METHACRYLATE (I,T)
Amount (Lbs):	36101478
Waste code:	U163
Waste name:	GUANIDINE, N-METHYL-N'-NITRO-N-NITROSO-
Amount (Lbs):	4556015
Waste code:	U164
Waste name:	METHYLTHIOURACIL
Amount (Lbs):	4556015
Waste code:	U165
Waste name:	NAPHTHALENE
Amount (Lbs):	35085505
Waste code:	U166
Waste name:	1,4-NAPHTHALENEDIONE
Amount (Lbs):	4556015
Waste code:	U167

Map ID
Direction
Distance
Elevation

MAP FINDINGS

Site

Database(s)

EDR ID Number
EPA ID Number

CLEAN HARBORS OF BALTIMORE (Continued)

1000294565

Waste name:	1-NAPHTHALENAMINE
Amount (Lbs):	34740864
Waste code:	U168
Waste name:	2-NAPHTHALENAMINE
Amount (Lbs):	34740864
Waste code:	U169
Waste name:	BENZENE, NITRO-
Amount (Lbs):	34740864
Waste code:	U170
Waste name:	P-NITROPHENOL
Amount (Lbs):	34740864
Waste code:	U171
Waste name:	2-NITROPROPANE (I,T)
Amount (Lbs):	4556015
Waste code:	U172
Waste name:	1-BUTANAMINE, N-BUTYL-N-NITROSO-
Amount (Lbs):	4556015
Waste code:	U173
Waste name:	ETHANOL, 2,2'-(NITROSOIMINO)BIS-
Amount (Lbs):	4556015
Waste code:	U174
Waste name:	ETHANAMINE, N-ETHYL-N-NITROSO-
Amount (Lbs):	4556015
Waste code:	U176
Waste name:	N-NITROSO-N-ETHYLUREA
Amount (Lbs):	4556015
Waste code:	U177
Waste name:	N-NITROSO-N-METHYLUREA
Amount (Lbs):	4556015
Waste code:	U178
Waste name:	CARBAMIC ACID, METHYLNITROSO-, ETHYL ESTER
Amount (Lbs):	4556015
Waste code:	U179
Waste name:	N-NITROSOPIPERIDINE
Amount (Lbs):	4556015
Waste code:	U180
Waste name:	N-NITROSOPYRROLIDINE
Amount (Lbs):	34740864
Waste code:	U181
Waste name:	BENZENAMINE, 2-METHYL-5-NITRO-
Amount (Lbs):	4556015
Waste code:	U182
Waste name:	PARALDEHYDE

Map ID
Direction
Distance
Elevation

MAP FINDINGS

Site

Database(s)

EDR ID Number
EPA ID Number

CLEAN HARBORS OF BALTIMORE (Continued)

1000294565

Amount (Lbs):	34740864
Waste code:	U183
Waste name:	BENZENE, PENTACHLORO-
Amount (Lbs):	4556015
Waste code:	U184
Waste name:	ETHANE, PENTACHLORO-
Amount (Lbs):	34740864
Waste code:	U185
Waste name:	BENZENE, PENTACHLORONITRO-
Amount (Lbs):	4556015
Waste code:	U186
Waste name:	1-METHYLBUTADIENE (I)
Amount (Lbs):	4556015
Waste code:	U187
Waste name:	ACETAMIDE, N-(4-ETHOXYPHENYL)-
Amount (Lbs):	34740864
Waste code:	U188
Waste name:	PHENOL
Amount (Lbs):	35888306
Waste code:	U189
Waste name:	PHOSPHORUS SULFIDE (R)
Amount (Lbs):	4556015
Waste code:	U190
Waste name:	1,3-ISOBENZOFURANDIONE
Amount (Lbs):	34740864
Waste code:	U191
Waste name:	2-PICOLINE
Amount (Lbs):	4556015
Waste code:	U192
Waste name:	BENZAMIDE, 3,5-DICHLORO-N-(1,1-DIMETHYL-2-PROPYNYL)-
Amount (Lbs):	4556015
Waste code:	U193
Waste name:	1,2-OXATHIOLANE, 2,2-DIOXIDE
Amount (Lbs):	4556015
Waste code:	U194
Waste name:	1-PROPANAMINE (I,T)
Amount (Lbs):	4556015
Waste code:	U196
Waste name:	PYRIDINE
Amount (Lbs):	35091305
Waste code:	U197
Waste name:	P-BENZOQUINONE
Amount (Lbs):	4556015

Map ID
Direction
Distance
Elevation

MAP FINDINGS

Site

Database(s)

EDR ID Number
EPA ID Number

CLEAN HARBORS OF BALTIMORE (Continued)

1000294565

Waste code:	U200
Waste name:	RESERPINE
Amount (Lbs):	4556015
Waste code:	U201
Waste name:	1,3-BENZENEDIOL
Amount (Lbs):	4556015
Waste code:	U202
Waste name:	1,2-BENZISOTHIAZOL-3(2H)-ONE, 1,1-DIOXIDE, & SALTS
Amount (Lbs):	4556015
Waste code:	U203
Waste name:	1,3-BENZODIOXOLE, 5-(2-PROPENYL)-
Amount (Lbs):	4556015
Waste code:	U204
Waste name:	SELENIOUS ACID
Amount (Lbs):	4556015
Waste code:	U205
Waste name:	SELENIUM SULFIDE
Amount (Lbs):	4556015
Waste code:	U206
Waste name:	GLUCOPYRANOSE, 2-DEOXY-2-(3-METHYL-3-NITROSOUREIDO)-, D-
Amount (Lbs):	4556015
Waste code:	U207
Waste name:	BENZENE, 1,2,4,5-TETRACHLORO-
Amount (Lbs):	4556015
Waste code:	U208
Waste name:	ETHANE, 1,1,1,2-TETRACHLORO-
Amount (Lbs):	34740864
Waste code:	U209
Waste name:	ETHANE, 1,1,2,2-TETRACHLORO-
Amount (Lbs):	35085505
Waste code:	U210
Waste name:	ETHENE, TETRACHLORO-
Amount (Lbs):	35256040
Waste code:	U211
Waste name:	CARBON TETRACHLORIDE
Amount (Lbs):	34745064
Waste code:	U213
Waste name:	FURAN, TETRAHYDRO-(I)
Amount (Lbs):	35145505
Waste code:	U218
Waste name:	ETHANETHIOAMIDE
Amount (Lbs):	4556015
Waste code:	U219

Map ID
Direction
Distance
Elevation

MAP FINDINGS

Site

Database(s)

EDR ID Number
EPA ID Number

CLEAN HARBORS OF BALTIMORE (Continued)

1000294565

Waste name:	THIOUREA
Amount (Lbs):	34740940
Waste code:	U220
Waste name:	BENZENE, METHYL-
Amount (Lbs):	35874341
Waste code:	U221
Waste name:	BENZENEDIAMINE, AR-METHYL-
Amount (Lbs):	34740864
Waste code:	U222
Waste name:	BENZENAMINE, 2-METHYL-, HYDROCHLORIDE
Amount (Lbs):	4556015
Waste code:	U223
Waste name:	BENZENE, 1,3-DIISOCYANATOMETHYL- (R,T)
Amount (Lbs):	4556015
Waste code:	U225
Waste name:	BROMOFORM
Amount (Lbs):	34740864
Waste code:	U226
Waste name:	ETHANE, 1,1,1-TRICHLORO-
Amount (Lbs):	35085505
Waste code:	U227
Waste name:	ETHANE, 1,1,2-TRICHLORO-
Amount (Lbs):	34740864
Waste code:	U228
Waste name:	ETHENE, TRICHLORO-
Amount (Lbs):	35085505
Waste code:	U234
Waste name:	BENZENE, 1,3,5-TRINITRO-
Amount (Lbs):	4556015
Waste code:	U235
Waste name:	1-PROPANOL, 2,3-DIBROMO-, PHOSPHATE (3:1)
Amount (Lbs):	4556015
Waste code:	U236
Waste name:	2,7-NAPHTHALENEDISULFONIC ACID, 3,3'-[(3,3'-DIMETHYL[1,1'-BIPHENYL]-4,4'-DIYL)BIS(AZO)BIS[5-AMINO-4-HYDROXY]-, TETRASODIUM SALT
Amount (Lbs):	4556015
Waste code:	U237
Waste name:	2,4-(1H,3H)-PYRIMIDINEDIONE, 5-[BIS(2-CHLOROETHYL)AMINO]-
Amount (Lbs):	4556015
Waste code:	U238
Waste name:	CARBAMIC ACID, ETHYL ESTER
Amount (Lbs):	34740864

Map ID
Direction
Distance
Elevation

MAP FINDINGS

Site

Database(s)

EDR ID Number
EPA ID Number

CLEAN HARBORS OF BALTIMORE (Continued)

1000294565

Waste code:	U239
Waste name:	BENZENE, DIMETHYL- (I,T)
Amount (Lbs):	36127817
Waste code:	U240
Waste name:	ACETIC ACID, (2,4-DICHLOROPHENOXY)-, SALTS & ESTERS
Amount (Lbs):	4556015
Waste code:	U243
Waste name:	HEXACHLOROPROPENE
Amount (Lbs):	4556015
Waste code:	U244
Waste name:	THIOPEROXYDICARBONIC DIAMIDE [(H2N)C(S)]2S2, TETRAMETHYL-
Amount (Lbs):	4556964
Waste code:	U246
Waste name:	CYANOGEN BROMIDE (CN)BR
Amount (Lbs):	4556015
Waste code:	U247
Waste name:	BENZENE, 1,1'-(2,2,2-TRICHLOROETHYLIDENE)BIS[4- METHOXY-
Amount (Lbs):	34740864
Waste code:	U248
Waste name:	2H-1-BENZOPYRAN-2-ONE, 4-HYDROXY-3-(3-OXO-1-PHENYL-BUTYL)-, & SALTS, WHEN PRESENT AT CONCENTRATIONS OF 0.3% OR LESS
Amount (Lbs):	4556015
Waste code:	U249
Waste name:	ZINC PHOSPHIDE ZN3P2, WHEN PRESENT AT CONCENTRATIONS OF 10% OR LESS
Amount (Lbs):	4556015
Waste code:	U271
Waste name:	BENOMYL (OR) CARBAMIC ACID, [1-[(BUTYLAMINO)CARBONYL]-1H-BENZIMIDAZOL-2-YL]-, METHYL ESTER
Amount (Lbs):	4556015
Waste code:	U278
Waste name:	BENDIOCARB (OR) 1,3-BENZODIOXOL-4-OL, 2,2-DIMETHYL-, METHYL CARBAMATE
Amount (Lbs):	4556015
Waste code:	U279
Waste name:	CARBARYL (OR) 1-NAPHTHALENOL, METHYLCARBAMATE
Amount (Lbs):	4556015
Waste code:	U280
Waste name:	BARBAN (OR) CARBAMIC ACID, (3-CHLOROPHENYL)-, 4-CHLORO-2-BUTYNYL ESTER
Amount (Lbs):	4556015
Waste code:	U328
Waste name:	BENZENAMINE, 2-METHYL-
Amount (Lbs):	34740864
Waste code:	U353
Waste name:	BENZENAMINE, 4-METHYL-
Amount (Lbs):	4556015

Map ID
Direction
Distance
Elevation

MAP FINDINGS

Site

Database(s)

EDR ID Number
EPA ID Number

CLEAN HARBORS OF BALTIMORE (Continued)

1000294565

Waste code:	U359
Waste name:	ETHANOL, 2-ETHOXY-
Amount (Lbs):	34740864
Waste code:	U364
Waste name:	BENDIOCARB PHENOL (OR) 1,3-BENZODIOXOL-4-OL, 2,2-DIMETHYL-
Amount (Lbs):	4556015
Waste code:	U367
Waste name:	7-BENZOFURANOL, 2,3-DIHYDRO-2,2-DIMETHYL- (OR) CARBOFURAN PHENOL
Amount (Lbs):	4556015
Waste code:	U372
Waste name:	CARBAMIC ACID, 1H-BENZIMIDAZOL-2-YL, METHYL ESTER (OR) CARBENDAZIM
Amount (Lbs):	4556015
Waste code:	U373
Waste name:	CARBAMIC ACID, PHENYL-, 1-METHYLETHYL ESTER (OR) PROPHAM
Amount (Lbs):	4556015
Waste code:	U387
Waste name:	CARBAMOTHIOIC ACID, DIPROPYL-, S-(PHENYLMETHYL) ESTER (OR) PROSULFOCARB
Amount (Lbs):	4556015
Waste code:	U389
Waste name:	CARBAMOTHIOIC ACID, BIS(1-METHYLETHYL)-, S-(2,3,3-TRICHLORO-2-PROPENYL) ESTER (OR) TRIALLATE
Amount (Lbs):	4556015
Waste code:	U394
Waste name:	A2213 (OR) ETHANIMIDOTHIOIC ACID, 2-(DIMETHYLAMINO)-N-HYDROXY-2-OXO-, METHYL ESTER
Amount (Lbs):	4556015
Waste code:	U395
Waste name:	DIETHYLENE GLYCOL, DICARBAMATE (OR) ETHANOL, 2,2'-OXYBIS-, DICARBAMATE
Amount (Lbs):	4556015
Waste code:	U404
Waste name:	ETHANAMINE, N,N-DIETHYL- (OR) TRIETHYLAMINE
Amount (Lbs):	4893372
Waste code:	U409
Waste name:	CARBAMIC ACID, [1,2-PHENYLENEBIS (IMINOCARBONOTHIOYL)]BIS-, DIMETHYL ESTER (OR) THIOPHANATE-METHYL
Amount (Lbs):	4556015
Waste code:	U410
Waste name:	ETHANIMIDOTHIOIC ACID, N,N'-[THIOBIS[(METHYLIMINO)CARBONYLOXY]]BIS-, DIMETHYL ESTER (OR) THIODICARB
Amount (Lbs):	4556015
Waste code:	U411
Waste name:	PHENOL, 2-(1-METHYLETHOXY)-, METHYLCARBAMATE (OR) PROPOXUR
Amount (Lbs):	4556015

Map ID
Direction
Distance
Elevation

MAP FINDINGS

Site

Database(s)

EDR ID Number
EPA ID Number

CLEAN HARBORS OF BALTIMORE (Continued)

1000294565

Corrective Action Summary:

Event date: 07/23/1987
Event: RFA Completed

Event date: 11/01/1991
Event: CA Prioritization, Facility or area was assigned a medium corrective action priority.

Event date: 08/05/1993
Event: Stabilization Measures Evaluation, This facility is not amenable to stabilization activity because of a lack of technical data. An evaluation has been completed, but further data is necessary to determine stabilization measures, feasibility or appropriateness. This status should be changed when data becomes available.

Facility Has Received Notices of Violations:

Regulation violated: Not reported
Area of violation: TSD - General Facility Standards
Date violation determined: 02/06/2007
Date achieved compliance: 02/06/2007
Violation lead agency: State
Enforcement action: FIELD CITATION - MD NOV
Enforcement action date: 03/09/2007
Enf. disposition status: Not reported
Enf. disp. status date: Not reported
Enforcement lead agency: State
Proposed penalty amount: Not reported
Final penalty amount: 5000
Paid penalty amount: 5000

Regulation violated: Not reported
Area of violation: TSD - Tank System Standards
Date violation determined: 02/06/2007
Date achieved compliance: 02/07/2007
Violation lead agency: State
Enforcement action: FIELD CITATION - MD NOV
Enforcement action date: 03/09/2007
Enf. disposition status: Not reported
Enf. disp. status date: Not reported
Enforcement lead agency: State
Proposed penalty amount: Not reported
Final penalty amount: 5000
Paid penalty amount: 5000

Regulation violated: FR - 40cfr262.34(a)(2)
Area of violation: Generators - General
Date violation determined: 09/16/2004
Date achieved compliance: 01/26/2005
Violation lead agency: EPA
Enforcement action: Not reported
Enforcement action date: Not reported
Enf. disposition status: Not reported
Enf. disp. status date: Not reported
Enforcement lead agency: Not reported
Proposed penalty amount: Not reported
Final penalty amount: Not reported

Map ID
Direction
Distance
Elevation

MAP FINDINGS

Site

Database(s)

EDR ID Number
EPA ID Number

CLEAN HARBORS OF BALTIMORE (Continued)

1000294565

Paid penalty amount: Not reported

Regulation violated: SR - COMAR26.13.05.03B,26.13.03.05B
Area of violation: TSD - Preparedness and Prevention
Date violation determined: 03/02/2000
Date achieved compliance: 03/02/2000
Violation lead agency: State
Enforcement action: MARYLAND NOTICE OF VIOLATION
Enforcement action date: 03/16/2000
Enf. disposition status: Not reported
Enf. disp. status date: Not reported
Enforcement lead agency: State
Proposed penalty amount: 2000
Final penalty amount: 2000
Paid penalty amount: 2000

Regulation violated: FR - 268 3(c)
Area of violation: LDR - General
Date violation determined: 04/14/1999
Date achieved compliance: 04/14/1999
Violation lead agency: EPA
Enforcement action: Not reported
Enforcement action date: Not reported
Enf. disposition status: Not reported
Enf. disp. status date: Not reported
Enforcement lead agency: Not reported
Proposed penalty amount: Not reported
Final penalty amount: Not reported
Paid penalty amount: Not reported

Regulation violated: FR - 40 CFR 268.3(c)
Area of violation: TSD - Land Treatment Standards
Date violation determined: 03/19/1999
Date achieved compliance: 03/14/2000
Violation lead agency: EPA
Enforcement action: INITIAL 3008(A) COMPLIANCE
Enforcement action date: 03/14/2000
Enf. disposition status: Not reported
Enf. disp. status date: Not reported
Enforcement lead agency: EPA
Proposed penalty amount: Not reported
Final penalty amount: 2000
Paid penalty amount: Not reported

Regulation violated: FR - 40CFR 268.3(a)
Area of violation: TSD - Land Treatment Standards
Date violation determined: 03/19/1999
Date achieved compliance: 03/14/2000
Violation lead agency: EPA
Enforcement action: INITIAL 3008(A) COMPLIANCE
Enforcement action date: 03/14/2000
Enf. disposition status: Not reported
Enf. disp. status date: Not reported
Enforcement lead agency: EPA
Proposed penalty amount: Not reported
Final penalty amount: 2000
Paid penalty amount: Not reported

Map ID
Direction
Distance
Elevation

MAP FINDINGS

Site

Database(s)

EDR ID Number
EPA ID Number

CLEAN HARBORS OF BALTIMORE (Continued)

1000294565

Regulation violated: SR - 262.20(d)
Area of violation: Generators - Manifest
Date violation determined: 05/14/1998
Date achieved compliance: 04/01/1999
Violation lead agency: State
Enforcement action: V3 Conversion Compliance Advisory
Enforcement action date: 05/14/1998
Enf. disposition status: Not reported
Enf. disp. status date: Not reported
Enforcement lead agency: State
Proposed penalty amount: Not reported
Final penalty amount: Not reported
Paid penalty amount: Not reported

Regulation violated: Not reported
Area of violation: TSD - Land Treatment Standards
Date violation determined: 03/19/1998
Date achieved compliance: 03/14/2000
Violation lead agency: EPA
Enforcement action: Not reported
Enforcement action date: Not reported
Enf. disposition status: Not reported
Enf. disp. status date: Not reported
Enforcement lead agency: Not reported
Proposed penalty amount: Not reported
Final penalty amount: Not reported
Paid penalty amount: Not reported

Regulation violated: SR - COMAR 26.13.05
Area of violation: TSD - General Facility Standards
Date violation determined: 06/17/1997
Date achieved compliance: 09/12/2003
Violation lead agency: State
Enforcement action: CONSENT AGREEMENT
Enforcement action date: 12/02/1997
Enf. disposition status: Not reported
Enf. disp. status date: Not reported
Enforcement lead agency: State
Proposed penalty amount: Not reported
Final penalty amount: 60000
Paid penalty amount: Not reported

Regulation violated: SR - COMAR 26.13.05.10-4B
Area of violation: TSD - Tank System Standards
Date violation determined: 06/17/1997
Date achieved compliance: 09/12/2003
Violation lead agency: State
Enforcement action: CONSENT AGREEMENT
Enforcement action date: 12/02/1997
Enf. disposition status: Not reported
Enf. disp. status date: Not reported
Enforcement lead agency: State
Proposed penalty amount: Not reported
Final penalty amount: 60000
Paid penalty amount: Not reported

Regulation violated: SR - CHS PERMIT IV.F.2.3 AND COMAR

Map ID
Direction
Distance
Elevation

MAP FINDINGS

Site

Database(s)

EDR ID Number
EPA ID Number

CLEAN HARBORS OF BALTIMORE (Continued)

1000294565

Area of violation: TSD - Tank System Standards
Date violation determined: 06/17/1997
Date achieved compliance: 09/05/1997
Violation lead agency: State
Enforcement action: WRITTEN COMPLAINT
Enforcement action date: 08/13/1997
Enf. disposition status: Not reported
Enf. disp. status date: Not reported
Enforcement lead agency: State
Proposed penalty amount: Not reported
Final penalty amount: Not reported
Paid penalty amount: Not reported

Regulation violated: SR - COMAR 26.13.05.05C
Area of violation: TSD - Manifest/Records/Reporting
Date violation determined: 06/17/1997
Date achieved compliance: 09/23/1997
Violation lead agency: State
Enforcement action: WRITTEN COMPLAINT
Enforcement action date: 08/13/1997
Enf. disposition status: Not reported
Enf. disp. status date: Not reported
Enforcement lead agency: State
Proposed penalty amount: Not reported
Final penalty amount: Not reported
Paid penalty amount: Not reported

Regulation violated: FR - 40 CFR 268
Area of violation: LDR - General
Date violation determined: 06/17/1997
Date achieved compliance: 10/03/1997
Violation lead agency: State
Enforcement action: WRITTEN COMPLAINT
Enforcement action date: 08/13/1997
Enf. disposition status: Not reported
Enf. disp. status date: Not reported
Enforcement lead agency: State
Proposed penalty amount: Not reported
Final penalty amount: Not reported
Paid penalty amount: Not reported

Regulation violated: SR - CHS PERMIT IV.G.7
Area of violation: TSD IS-Chemical, Physical, AND Treatment
Date violation determined: 06/17/1997
Date achieved compliance: 01/15/1998
Violation lead agency: State
Enforcement action: WRITTEN COMPLAINT
Enforcement action date: 08/13/1997
Enf. disposition status: Not reported
Enf. disp. status date: Not reported
Enforcement lead agency: State
Proposed penalty amount: Not reported
Final penalty amount: Not reported
Paid penalty amount: Not reported

Regulation violated: SR - CHS PERMIT II.B
Area of violation: TSD IS-Chemical, Physical, AND Treatment

Map ID
Direction
Distance
Elevation

MAP FINDINGS

Site

Database(s)

EDR ID Number
EPA ID Number

CLEAN HARBORS OF BALTIMORE (Continued)

1000294565

Date violation determined: 06/17/1997
Date achieved compliance: 09/05/1997
Violation lead agency: State
Enforcement action: WRITTEN COMPLAINT
Enforcement action date: 08/13/1997
Enf. disposition status: Not reported
Enf. disp. status date: Not reported
Enforcement lead agency: State
Proposed penalty amount: Not reported
Final penalty amount: Not reported
Paid penalty amount: Not reported

Regulation violated: SR - CHS PERMIT IV.D.1 & COMAR
Area of violation: TSD - Tank System Standards
Date violation determined: 06/17/1997
Date achieved compliance: 09/12/2003
Violation lead agency: State
Enforcement action: WRITTEN COMPLAINT
Enforcement action date: 08/13/1997
Enf. disposition status: Not reported
Enf. disp. status date: Not reported
Enforcement lead agency: State
Proposed penalty amount: Not reported
Final penalty amount: Not reported
Paid penalty amount: Not reported

Regulation violated: SR - COMAR 26.13.05.10-4B
Area of violation: TSD - Tank System Standards
Date violation determined: 06/17/1997
Date achieved compliance: 09/12/2003
Violation lead agency: State
Enforcement action: WRITTEN COMPLAINT
Enforcement action date: 08/13/1997
Enf. disposition status: Not reported
Enf. disp. status date: Not reported
Enforcement lead agency: State
Proposed penalty amount: Not reported
Final penalty amount: Not reported
Paid penalty amount: Not reported

Regulation violated: SR - COMAR 26.13.05
Area of violation: TSD - General Facility Standards
Date violation determined: 06/17/1997
Date achieved compliance: 09/12/2003
Violation lead agency: State
Enforcement action: WRITTEN COMPLAINT
Enforcement action date: 08/13/1997
Enf. disposition status: Not reported
Enf. disp. status date: Not reported
Enforcement lead agency: State
Proposed penalty amount: Not reported
Final penalty amount: Not reported
Paid penalty amount: Not reported

Regulation violated: SR - CHS PERMIT II.H.3
Area of violation: TSD - Closure/Post-Closure
Date violation determined: 06/17/1997

Map ID
Direction
Distance
Elevation

MAP FINDINGS

Site

Database(s)

EDR ID Number
EPA ID Number

CLEAN HARBORS OF BALTIMORE (Continued)

1000294565

Date achieved compliance: 06/17/1997
Violation lead agency: State
Enforcement action: WRITTEN COMPLAINT
Enforcement action date: 08/13/1997
Enf. disposition status: Not reported
Enf. disp. status date: Not reported
Enforcement lead agency: State
Proposed penalty amount: Not reported
Final penalty amount: Not reported
Paid penalty amount: Not reported

Regulation violated: SR - CHS PERMIT III.F & COMAR
Area of violation: TSD - Container Use and Management
Date violation determined: 06/17/1997
Date achieved compliance: 07/31/1997
Violation lead agency: State
Enforcement action: WRITTEN COMPLAINT
Enforcement action date: 08/13/1997
Enf. disposition status: Not reported
Enf. disp. status date: Not reported
Enforcement lead agency: State
Proposed penalty amount: Not reported
Final penalty amount: Not reported
Paid penalty amount: Not reported

Regulation violated: SR - CHS PERMIT IV.D.1 & COMAR
Area of violation: TSD - Tank System Standards
Date violation determined: 06/17/1997
Date achieved compliance: 09/12/2003
Violation lead agency: State
Enforcement action: CONSENT AGREEMENT
Enforcement action date: 12/02/1997
Enf. disposition status: Not reported
Enf. disp. status date: Not reported
Enforcement lead agency: State
Proposed penalty amount: Not reported
Final penalty amount: 60000
Paid penalty amount: Not reported

Regulation violated: SR - CHS PERMIT III.B.5
Area of violation: TSD IS-Chemical, Physical, AND Treatment
Date violation determined: 06/17/1997
Date achieved compliance: 09/05/1997
Violation lead agency: State
Enforcement action: WRITTEN COMPLAINT
Enforcement action date: 08/13/1997
Enf. disposition status: Not reported
Enf. disp. status date: Not reported
Enforcement lead agency: State
Proposed penalty amount: Not reported
Final penalty amount: Not reported
Paid penalty amount: Not reported

Regulation violated: SR - COMAR 26.13.05.05G
Area of violation: TSD - Manifest/Records/Reporting
Date violation determined: 06/17/1997
Date achieved compliance: 09/11/1997

Map ID
Direction
Distance
Elevation

MAP FINDINGS

Site

Database(s)

EDR ID Number
EPA ID Number

CLEAN HARBORS OF BALTIMORE (Continued)

1000294565

Violation lead agency: State
Enforcement action: WRITTEN COMPLAINT
Enforcement action date: 08/13/1997
Enf. disposition status: Not reported
Enf. disp. status date: Not reported
Enforcement lead agency: State
Proposed penalty amount: Not reported
Final penalty amount: Not reported
Paid penalty amount: Not reported

Regulation violated: SR - COMAR 26.13.05.05
Area of violation: TSD - Manifest/Records/Reporting
Date violation determined: 06/17/1997
Date achieved compliance: 10/03/1997
Violation lead agency: State
Enforcement action: WRITTEN COMPLAINT
Enforcement action date: 08/13/1997
Enf. disposition status: Not reported
Enf. disp. status date: Not reported
Enforcement lead agency: State
Proposed penalty amount: Not reported
Final penalty amount: Not reported
Paid penalty amount: Not reported

Regulation violated: SR - COMAR 26.13.03.04F
Area of violation: Generators - Manifest
Date violation determined: 06/04/1997
Date achieved compliance: 10/03/1997
Violation lead agency: State
Enforcement action: WRITTEN COMPLAINT
Enforcement action date: 08/13/1997
Enf. disposition status: Not reported
Enf. disp. status date: Not reported
Enforcement lead agency: State
Proposed penalty amount: Not reported
Final penalty amount: Not reported
Paid penalty amount: Not reported

Regulation violated: SR - COMAR 26.13.03.05E(3)
Area of violation: Generators - Pre-transport
Date violation determined: 06/04/1997
Date achieved compliance: 06/04/1997
Violation lead agency: State
Enforcement action: WRITTEN COMPLAINT
Enforcement action date: 08/13/1997
Enf. disposition status: Not reported
Enf. disp. status date: Not reported
Enforcement lead agency: State
Proposed penalty amount: Not reported
Final penalty amount: Not reported
Paid penalty amount: Not reported

Regulation violated: FR - 40 CFR 268
Area of violation: LDR - General
Date violation determined: 06/04/1997
Date achieved compliance: 10/03/1997
Violation lead agency: State

Map ID
Direction
Distance
Elevation

MAP FINDINGS

Site

Database(s)

EDR ID Number
EPA ID Number

CLEAN HARBORS OF BALTIMORE (Continued)

1000294565

Enforcement action: WRITTEN COMPLAINT
Enforcement action date: 08/13/1997
Enf. disposition status: Not reported
Enf. disp. status date: Not reported
Enforcement lead agency: State
Proposed penalty amount: Not reported
Final penalty amount: Not reported
Paid penalty amount: Not reported

Regulation violated: SR - COMAR 26.13.05.09
Area of violation: TSD - Container Use and Management
Date violation determined: 05/20/1997
Date achieved compliance: 05/30/1997
Violation lead agency: State
Enforcement action: WRITTEN COMPLAINT
Enforcement action date: 08/13/1997
Enf. disposition status: Not reported
Enf. disp. status date: Not reported
Enforcement lead agency: State
Proposed penalty amount: Not reported
Final penalty amount: Not reported
Paid penalty amount: Not reported

Regulation violated: SR - CHS PERMIT,PART II,CONDITION D
Area of violation: TSD - General Facility Standards
Date violation determined: 10/11/1996
Date achieved compliance: 11/07/1996
Violation lead agency: State
Enforcement action: WRITTEN COMPLAINT
Enforcement action date: 10/31/1996
Enf. disposition status: Not reported
Enf. disp. status date: Not reported
Enforcement lead agency: State
Proposed penalty amount: Not reported
Final penalty amount: Not reported
Paid penalty amount: Not reported

Regulation violated: SR - CHS PERMIT IV.C.2;
Area of violation: TSD - General Facility Standards
Date violation determined: 09/30/1996
Date achieved compliance: 05/12/1997
Violation lead agency: State
Enforcement action: WRITTEN COMPLAINT
Enforcement action date: 10/31/1996
Enf. disposition status: Not reported
Enf. disp. status date: Not reported
Enforcement lead agency: State
Proposed penalty amount: Not reported
Final penalty amount: Not reported
Paid penalty amount: Not reported

Regulation violated: SR - COMAR 26.13.05.09G
Area of violation: TSD - Container Use and Management
Date violation determined: 10/12/1995
Date achieved compliance: 10/26/1995
Violation lead agency: State
Enforcement action: Not reported

Map ID
Direction
Distance
Elevation

MAP FINDINGS

Site

Database(s)

EDR ID Number
EPA ID Number

CLEAN HARBORS OF BALTIMORE (Continued)

1000294565

Enforcement action date: Not reported
Enf. disposition status: Not reported
Enf. disp. status date: Not reported
Enforcement lead agency: Not reported
Proposed penalty amount: Not reported
Final penalty amount: Not reported
Paid penalty amount: Not reported

Regulation violated: SR - COMAR 26.13.05.09H
Area of violation: TSD - Container Use and Management
Date violation determined: 10/12/1995
Date achieved compliance: 11/07/1996
Violation lead agency: State
Enforcement action: Not reported
Enforcement action date: Not reported
Enf. disposition status: Not reported
Enf. disp. status date: Not reported
Enforcement lead agency: Not reported
Proposed penalty amount: Not reported
Final penalty amount: Not reported
Paid penalty amount: Not reported

Regulation violated: SR - COMAR 26.13.05.09
Area of violation: TSD - Container Use and Management
Date violation determined: 10/11/1995
Date achieved compliance: 05/22/1996
Violation lead agency: State
Enforcement action: Not reported
Enforcement action date: Not reported
Enf. disposition status: Not reported
Enf. disp. status date: Not reported
Enforcement lead agency: Not reported
Proposed penalty amount: Not reported
Final penalty amount: Not reported
Paid penalty amount: Not reported

Regulation violated: SR - COMAR 26.13.05.05B(1)(b)
Area of violation: TSD - Manifest/Records/Reporting
Date violation determined: 10/10/1995
Date achieved compliance: 10/10/1995
Violation lead agency: State
Enforcement action: Not reported
Enforcement action date: Not reported
Enf. disposition status: Not reported
Enf. disp. status date: Not reported
Enforcement lead agency: Not reported
Proposed penalty amount: Not reported
Final penalty amount: Not reported
Paid penalty amount: Not reported

Regulation violated: FR - 40CFR 268.7(b)(4)
Area of violation: LDR - General
Date violation determined: 10/10/1995
Date achieved compliance: 10/10/1995
Violation lead agency: State
Enforcement action: Not reported
Enforcement action date: Not reported

Map ID
Direction
Distance
Elevation

MAP FINDINGS

Site

Database(s)

EDR ID Number
EPA ID Number

CLEAN HARBORS OF BALTIMORE (Continued)

1000294565

Enf. disposition status: Not reported
Enf. disp. status date: Not reported
Enforcement lead agency: Not reported
Proposed penalty amount: Not reported
Final penalty amount: Not reported
Paid penalty amount: Not reported

Regulation violated: SR - COMAR 26.13.05.02F
Area of violation: TSD - General Facility Standards
Date violation determined: 10/10/1995
Date achieved compliance: 10/10/1995
Violation lead agency: State
Enforcement action: Not reported
Enforcement action date: Not reported
Enf. disposition status: Not reported
Enf. disp. status date: Not reported
Enforcement lead agency: Not reported
Proposed penalty amount: Not reported
Final penalty amount: Not reported
Paid penalty amount: Not reported

Regulation violated: SR - COMAR 26.13.03.05E(2)
Area of violation: Generators - Pre-transport
Date violation determined: 10/10/1995
Date achieved compliance: 10/10/1995
Violation lead agency: State
Enforcement action: Not reported
Enforcement action date: Not reported
Enf. disposition status: Not reported
Enf. disp. status date: Not reported
Enforcement lead agency: Not reported
Proposed penalty amount: Not reported
Final penalty amount: Not reported
Paid penalty amount: Not reported

Regulation violated: SR - COMAR 26.13.05.05B
Area of violation: TSD - Manifest/Records/Reporting
Date violation determined: 10/10/1995
Date achieved compliance: 10/10/1995
Violation lead agency: State
Enforcement action: Not reported
Enforcement action date: Not reported
Enf. disposition status: Not reported
Enf. disp. status date: Not reported
Enforcement lead agency: Not reported
Proposed penalty amount: Not reported
Final penalty amount: Not reported
Paid penalty amount: Not reported

Regulation violated: SR - COMAR 26.13.05.05B
Area of violation: TSD - Manifest/Records/Reporting
Date violation determined: 08/09/1995
Date achieved compliance: 08/09/1995
Violation lead agency: State
Enforcement action: Not reported
Enforcement action date: Not reported
Enf. disposition status: Not reported

Map ID
Direction
Distance
Elevation

MAP FINDINGS

Site

Database(s)

EDR ID Number
EPA ID Number

CLEAN HARBORS OF BALTIMORE (Continued)

1000294565

Enf. disp. status date: Not reported
Enforcement lead agency: Not reported
Proposed penalty amount: Not reported
Final penalty amount: Not reported
Paid penalty amount: Not reported

Regulation violated: SR - COMAR 26.13.05.05B
Area of violation: TSD - Manifest/Records/Reporting
Date violation determined: 08/09/1995
Date achieved compliance: 10/10/1995
Violation lead agency: State
Enforcement action: Not reported
Enforcement action date: Not reported
Enf. disposition status: Not reported
Enf. disp. status date: Not reported
Enforcement lead agency: Not reported
Proposed penalty amount: Not reported
Final penalty amount: Not reported
Paid penalty amount: Not reported

Regulation violated: SR - COMAR 26.13.05.05C
Area of violation: TSD - General
Date violation determined: 06/09/1994
Date achieved compliance: 07/26/1994
Violation lead agency: State
Enforcement action: SITE COMPLAINT
Enforcement action date: 06/21/1994
Enf. disposition status: Not reported
Enf. disp. status date: Not reported
Enforcement lead agency: State
Proposed penalty amount: Not reported
Final penalty amount: Not reported
Paid penalty amount: Not reported

Regulation violated: SR - COMAR 26.13.05.02D
Area of violation: TSD - General Facility Standards
Date violation determined: 06/09/1994
Date achieved compliance: 10/10/1995
Violation lead agency: State
Enforcement action: SITE COMPLAINT
Enforcement action date: 06/21/1994
Enf. disposition status: Not reported
Enf. disp. status date: Not reported
Enforcement lead agency: State
Proposed penalty amount: Not reported
Final penalty amount: Not reported
Paid penalty amount: Not reported

Regulation violated: SR - 26.13.05.09.D.
Area of violation: Generators - Pre-transport
Date violation determined: 01/26/1994
Date achieved compliance: 06/09/1994
Violation lead agency: EPA
Enforcement action: Not reported
Enforcement action date: Not reported
Enf. disposition status: Not reported
Enf. disp. status date: Not reported

Map ID
Direction
Distance
Elevation

MAP FINDINGS

Site

Database(s)

EDR ID Number
EPA ID Number

CLEAN HARBORS OF BALTIMORE (Continued)

1000294565

Enforcement lead agency: Not reported
Proposed penalty amount: Not reported
Final penalty amount: Not reported
Paid penalty amount: Not reported

Regulation violated: SR - COMAR 26.13.05.02 D
Area of violation: TSD - General Facility Standards
Date violation determined: 06/10/1993
Date achieved compliance: 10/10/1995
Violation lead agency: State
Enforcement action: COMPLAINT AND ORDER
Enforcement action date: 06/28/1994
Enf. disposition status: Not reported
Enf. disp. status date: Not reported
Enforcement lead agency: State
Proposed penalty amount: 50000
Final penalty amount: Not reported
Paid penalty amount: Not reported

Regulation violated: SR - COMAR 26.13.05.02 D
Area of violation: TSD - General Facility Standards
Date violation determined: 06/10/1993
Date achieved compliance: 10/10/1995
Violation lead agency: State
Enforcement action: CONSENT AGREEMENT
Enforcement action date: 12/02/1997
Enf. disposition status: Not reported
Enf. disp. status date: Not reported
Enforcement lead agency: State
Proposed penalty amount: Not reported
Final penalty amount: 60000
Paid penalty amount: Not reported

Regulation violated: SR - COMAR 26.13.05.09
Area of violation: TSD - Container Use and Management
Date violation determined: 06/09/1993
Date achieved compliance: 06/10/1993
Violation lead agency: State
Enforcement action: Not reported
Enforcement action date: Not reported
Enf. disposition status: Not reported
Enf. disp. status date: Not reported
Enforcement lead agency: Not reported
Proposed penalty amount: Not reported
Final penalty amount: Not reported
Paid penalty amount: Not reported

Regulation violated: SR - CONDITION III P, PERMIT A-151
Area of violation: TSD - Container Use and Management
Date violation determined: 06/09/1993
Date achieved compliance: 09/10/1993
Violation lead agency: State
Enforcement action: Not reported
Enforcement action date: Not reported
Enf. disposition status: Not reported
Enf. disp. status date: Not reported
Enforcement lead agency: Not reported

Map ID
Direction
Distance
Elevation

MAP FINDINGS

Site

Database(s)

EDR ID Number
EPA ID Number

CLEAN HARBORS OF BALTIMORE (Continued)

1000294565

Proposed penalty amount: Not reported
Final penalty amount: Not reported
Paid penalty amount: Not reported

Regulation violated: SR - COMAR 26.13.05.09
Area of violation: TSD - Container Use and Management
Date violation determined: 05/04/1993
Date achieved compliance: 05/05/1993
Violation lead agency: State
Enforcement action: Not reported
Enforcement action date: Not reported
Enf. disposition status: Not reported
Enf. disp. status date: Not reported
Enforcement lead agency: Not reported
Proposed penalty amount: Not reported
Final penalty amount: Not reported
Paid penalty amount: Not reported

Regulation violated: SR - COMAR 26.13.03.05.E & 26.13.05
Area of violation: TSD - Container Use and Management
Date violation determined: 03/30/1993
Date achieved compliance: 06/09/1994
Violation lead agency: State
Enforcement action: WRITTEN INFORMAL
Enforcement action date: 03/30/1993
Enf. disposition status: Not reported
Enf. disp. status date: Not reported
Enforcement lead agency: State
Proposed penalty amount: Not reported
Final penalty amount: Not reported
Paid penalty amount: Not reported

Regulation violated: SR - COMAR 26.13.03.05.E & 26.13.05
Area of violation: TSD - Container Use and Management
Date violation determined: 03/30/1993
Date achieved compliance: 06/09/1994
Violation lead agency: State
Enforcement action: COMPLAINT AND ORDER
Enforcement action date: 08/04/1993
Enf. disposition status: Not reported
Enf. disp. status date: Not reported
Enforcement lead agency: State
Proposed penalty amount: 50000
Final penalty amount: Not reported
Paid penalty amount: Not reported

Regulation violated: SR - COMAR 26.13.03.05.E & 26.13.05
Area of violation: TSD - Container Use and Management
Date violation determined: 03/30/1993
Date achieved compliance: 06/09/1994
Violation lead agency: State
Enforcement action: CONSENT AGREEMENT
Enforcement action date: 12/02/1997
Enf. disposition status: Not reported
Enf. disp. status date: Not reported
Enforcement lead agency: State
Proposed penalty amount: Not reported

Map ID
Direction
Distance
Elevation

MAP FINDINGS

Site

Database(s)

EDR ID Number
EPA ID Number

CLEAN HARBORS OF BALTIMORE (Continued)

1000294565

Final penalty amount: 60000
Paid penalty amount: Not reported

Regulation violated: SR - CONDITION C,PART V & F,PART IV
Area of violation: TSD - General Facility Standards
Date violation determined: 11/12/1992
Date achieved compliance: 06/09/1994
Violation lead agency: State
Enforcement action: COMPLAINT AND ORDER
Enforcement action date: 08/04/1993
Enf. disposition status: Not reported
Enf. disp. status date: Not reported
Enforcement lead agency: State
Proposed penalty amount: 50000
Final penalty amount: Not reported
Paid penalty amount: Not reported

Regulation violated: SR - CONDITION C,PART V & F,PART IV
Area of violation: TSD - General Facility Standards
Date violation determined: 11/12/1992
Date achieved compliance: 06/09/1994
Violation lead agency: State
Enforcement action: CONSENT AGREEMENT
Enforcement action date: 12/02/1997
Enf. disposition status: Not reported
Enf. disp. status date: Not reported
Enforcement lead agency: State
Proposed penalty amount: Not reported
Final penalty amount: 60000
Paid penalty amount: Not reported

Regulation violated: SR - CONDITION C,PART V & F,PART IV
Area of violation: TSD - General Facility Standards
Date violation determined: 11/12/1992
Date achieved compliance: 06/09/1994
Violation lead agency: State
Enforcement action: WRITTEN INFORMAL
Enforcement action date: 11/12/1992
Enf. disposition status: Not reported
Enf. disp. status date: Not reported
Enforcement lead agency: State
Proposed penalty amount: Not reported
Final penalty amount: Not reported
Paid penalty amount: Not reported

Regulation violated: SR - COMAR 26.13.05.09.
Area of violation: TSD - Container Use and Management
Date violation determined: 11/11/1992
Date achieved compliance: 06/09/1994
Violation lead agency: State
Enforcement action: COMPLAINT AND ORDER
Enforcement action date: 08/04/1993
Enf. disposition status: Not reported
Enf. disp. status date: Not reported
Enforcement lead agency: State
Proposed penalty amount: 50000
Final penalty amount: Not reported

Map ID
Direction
Distance
Elevation

MAP FINDINGS

Site

Database(s)

EDR ID Number
EPA ID Number

CLEAN HARBORS OF BALTIMORE (Continued)

1000294565

Paid penalty amount: Not reported

Regulation violated: SR - COMAR 26.13.05.09.
Area of violation: TSD - Container Use and Management
Date violation determined: 11/11/1992
Date achieved compliance: 06/09/1994
Violation lead agency: State
Enforcement action: CONSENT AGREEMENT
Enforcement action date: 12/02/1997
Enf. disposition status: Not reported
Enf. disp. status date: Not reported
Enforcement lead agency: State
Proposed penalty amount: Not reported
Final penalty amount: 60000
Paid penalty amount: Not reported

Regulation violated: SR - COMAR 26.13.05.09.
Area of violation: TSD - Container Use and Management
Date violation determined: 11/11/1992
Date achieved compliance: 06/09/1994
Violation lead agency: State
Enforcement action: WRITTEN INFORMAL
Enforcement action date: 11/12/1992
Enf. disposition status: Not reported
Enf. disp. status date: Not reported
Enforcement lead agency: State
Proposed penalty amount: Not reported
Final penalty amount: Not reported
Paid penalty amount: Not reported

Regulation violated: SR - COMAR 26.13.05.05 B(1)(c)
Area of violation: TSD - Manifest/Records/Reporting
Date violation determined: 07/02/1992
Date achieved compliance: 10/10/1995
Violation lead agency: State
Enforcement action: WRITTEN INFORMAL
Enforcement action date: 11/12/1992
Enf. disposition status: Not reported
Enf. disp. status date: Not reported
Enforcement lead agency: State
Proposed penalty amount: Not reported
Final penalty amount: Not reported
Paid penalty amount: Not reported

Regulation violated: SR - COMAR 26.13.05.02J
Area of violation: TSD - General Facility Standards
Date violation determined: 07/02/1992
Date achieved compliance: 06/10/1993
Violation lead agency: State
Enforcement action: CONSENT AGREEMENT
Enforcement action date: 12/02/1997
Enf. disposition status: Not reported
Enf. disp. status date: Not reported
Enforcement lead agency: State
Proposed penalty amount: Not reported
Final penalty amount: 60000
Paid penalty amount: Not reported

Map ID
Direction
Distance
Elevation

MAP FINDINGS

Site

Database(s)

EDR ID Number
EPA ID Number

CLEAN HARBORS OF BALTIMORE (Continued)

1000294565

Regulation violated: Not reported
Area of violation: LDR - General
Date violation determined: 07/02/1992
Date achieved compliance: 11/12/1992
Violation lead agency: State
Enforcement action: Not reported
Enforcement action date: Not reported
Enf. disposition status: Not reported
Enf. disp. status date: Not reported
Enforcement lead agency: Not reported
Proposed penalty amount: Not reported
Final penalty amount: Not reported
Paid penalty amount: Not reported

Regulation violated: SR - COND. D, PT III,PERMIT A-151
Area of violation: TSD - General
Date violation determined: 07/02/1992
Date achieved compliance: 09/10/1992
Violation lead agency: State
Enforcement action: COMPLAINT AND ORDER
Enforcement action date: 08/04/1993
Enf. disposition status: Not reported
Enf. disp. status date: Not reported
Enforcement lead agency: State
Proposed penalty amount: 50000
Final penalty amount: Not reported
Paid penalty amount: Not reported

Regulation violated: SR - COND. D, PT III,PERMIT A-151
Area of violation: TSD - General
Date violation determined: 07/02/1992
Date achieved compliance: 09/10/1992
Violation lead agency: State
Enforcement action: CONSENT AGREEMENT
Enforcement action date: 12/02/1997
Enf. disposition status: Not reported
Enf. disp. status date: Not reported
Enforcement lead agency: State
Proposed penalty amount: Not reported
Final penalty amount: 60000
Paid penalty amount: Not reported

Regulation violated: SR - COMAR 26.13.07
Area of violation: TSD - Tank System Standards
Date violation determined: 07/02/1992
Date achieved compliance: 06/09/1994
Violation lead agency: State
Enforcement action: COMPLAINT AND ORDER
Enforcement action date: 08/04/1993
Enf. disposition status: Not reported
Enf. disp. status date: Not reported
Enforcement lead agency: State
Proposed penalty amount: 50000
Final penalty amount: Not reported
Paid penalty amount: Not reported

Regulation violated: SR - COMAR 26.13.07

Map ID
Direction
Distance
Elevation

MAP FINDINGS

Site

Database(s)

EDR ID Number
EPA ID Number

CLEAN HARBORS OF BALTIMORE (Continued)

1000294565

Area of violation: TSD - Tank System Standards
Date violation determined: 07/02/1992
Date achieved compliance: 06/09/1994
Violation lead agency: State
Enforcement action: CONSENT AGREEMENT
Enforcement action date: 12/02/1997
Enf. disposition status: Not reported
Enf. disp. status date: Not reported
Enforcement lead agency: State
Proposed penalty amount: Not reported
Final penalty amount: 60000
Paid penalty amount: Not reported

Regulation violated: SR - COMAR 26.13.05.02J
Area of violation: TSD - General Facility Standards
Date violation determined: 07/02/1992
Date achieved compliance: 06/10/1993
Violation lead agency: State
Enforcement action: COMPLAINT AND ORDER
Enforcement action date: 08/04/1993
Enf. disposition status: Not reported
Enf. disp. status date: Not reported
Enforcement lead agency: State
Proposed penalty amount: 50000
Final penalty amount: Not reported
Paid penalty amount: Not reported

Regulation violated: SR - COND. C,PT V;CONF.F,PTIV A151
Area of violation: TSD - General Facility Standards
Date violation determined: 07/02/1992
Date achieved compliance: 11/12/1992
Violation lead agency: State
Enforcement action: Not reported
Enforcement action date: Not reported
Enf. disposition status: Not reported
Enf. disp. status date: Not reported
Enforcement lead agency: Not reported
Proposed penalty amount: Not reported
Final penalty amount: Not reported
Paid penalty amount: Not reported

Regulation violated: SR - COMAR 26.13.05.09
Area of violation: TSD - Container Use and Management
Date violation determined: 06/23/1992
Date achieved compliance: 11/12/1992
Violation lead agency: State
Enforcement action: Not reported
Enforcement action date: Not reported
Enf. disposition status: Not reported
Enf. disp. status date: Not reported
Enforcement lead agency: Not reported
Proposed penalty amount: Not reported
Final penalty amount: Not reported
Paid penalty amount: Not reported

Regulation violated: SR - COND.D,PT III,PERMIT A-151
Area of violation: TSD - General

Map ID
Direction
Distance
Elevation

MAP FINDINGS

Site

Database(s)

EDR ID Number
EPA ID Number

CLEAN HARBORS OF BALTIMORE (Continued)

1000294565

Date violation determined: 06/22/1992
Date achieved compliance: 06/22/1992
Violation lead agency: State
Enforcement action: Not reported
Enforcement action date: Not reported
Enf. disposition status: Not reported
Enf. disp. status date: Not reported
Enforcement lead agency: Not reported
Proposed penalty amount: Not reported
Final penalty amount: Not reported
Paid penalty amount: Not reported

Regulation violated: FR - 40 CFR 268.8(c)(1)
Area of violation: LDR - General
Date violation determined: 12/12/1990
Date achieved compliance: 03/11/1991
Violation lead agency: State
Enforcement action: VERBAL INFORMAL
Enforcement action date: 12/12/1990
Enf. disposition status: Not reported
Enf. disp. status date: Not reported
Enforcement lead agency: State
Proposed penalty amount: Not reported
Final penalty amount: Not reported
Paid penalty amount: Not reported

Regulation violated: FR - 40 CFR 268.7(b)(4) &(5)
Area of violation: LDR - General
Date violation determined: 12/12/1990
Date achieved compliance: 03/11/1991
Violation lead agency: State
Enforcement action: VERBAL INFORMAL
Enforcement action date: 12/12/1990
Enf. disposition status: Not reported
Enf. disp. status date: Not reported
Enforcement lead agency: State
Proposed penalty amount: Not reported
Final penalty amount: Not reported
Paid penalty amount: Not reported

Regulation violated: Not reported
Area of violation: TSD - General
Date violation determined: 12/12/1990
Date achieved compliance: 01/09/1991
Violation lead agency: State
Enforcement action: VERBAL INFORMAL
Enforcement action date: 12/12/1990
Enf. disposition status: Not reported
Enf. disp. status date: Not reported
Enforcement lead agency: State
Proposed penalty amount: Not reported
Final penalty amount: Not reported
Paid penalty amount: Not reported

Regulation violated: Not reported
Area of violation: TSD - General
Date violation determined: 12/12/1990

Map ID
Direction
Distance
Elevation

MAP FINDINGS

Site

Database(s)

EDR ID Number
EPA ID Number

CLEAN HARBORS OF BALTIMORE (Continued)

1000294565

Date achieved compliance: 07/02/1992
Violation lead agency: State
Enforcement action: VERBAL INFORMAL
Enforcement action date: 12/12/1990
Enf. disposition status: Not reported
Enf. disp. status date: Not reported
Enforcement lead agency: State
Proposed penalty amount: Not reported
Final penalty amount: Not reported
Paid penalty amount: Not reported

Regulation violated: SR - COMAR 26.13.05.02.H(1)
Area of violation: TSD - General
Date violation determined: 12/12/1990
Date achieved compliance: 01/09/1991
Violation lead agency: State
Enforcement action: VERBAL INFORMAL
Enforcement action date: 12/12/1990
Enf. disposition status: Not reported
Enf. disp. status date: Not reported
Enforcement lead agency: State
Proposed penalty amount: Not reported
Final penalty amount: Not reported
Paid penalty amount: Not reported

Regulation violated: SR - COMAR 26.13.05.05.D(2)(b)
Area of violation: TSD - General
Date violation determined: 12/12/1990
Date achieved compliance: 01/09/1991
Violation lead agency: State
Enforcement action: VERBAL INFORMAL
Enforcement action date: 12/12/1990
Enf. disposition status: Not reported
Enf. disp. status date: Not reported
Enforcement lead agency: State
Proposed penalty amount: Not reported
Final penalty amount: Not reported
Paid penalty amount: Not reported

Regulation violated: Not reported
Area of violation: TSD - General
Date violation determined: 08/01/1990
Date achieved compliance: 12/12/1990
Violation lead agency: EPA
Enforcement action: Not reported
Enforcement action date: Not reported
Enf. disposition status: Not reported
Enf. disp. status date: Not reported
Enforcement lead agency: Not reported
Proposed penalty amount: Not reported
Final penalty amount: Not reported
Paid penalty amount: Not reported

Regulation violated: Not reported
Area of violation: TSD - General
Date violation determined: 05/24/1989
Date achieved compliance: 06/06/1990

Map ID
Direction
Distance
Elevation

MAP FINDINGS

Site

Database(s)

EDR ID Number
EPA ID Number

CLEAN HARBORS OF BALTIMORE (Continued)

1000294565

Violation lead agency: State
Enforcement action: FINAL 3008(A) COMPLIANCE ORDER
Enforcement action date: 06/06/1990
Enf. disposition status: Not reported
Enf. disp. status date: Not reported
Enforcement lead agency: State
Proposed penalty amount: 100000
Final penalty amount: 100000
Paid penalty amount: Not reported

Regulation violated: Not reported
Area of violation: TSD - General
Date violation determined: 04/20/1989
Date achieved compliance: 04/20/1989
Violation lead agency: State
Enforcement action: VERBAL INFORMAL
Enforcement action date: 04/20/1989
Enf. disposition status: Not reported
Enf. disp. status date: Not reported
Enforcement lead agency: State
Proposed penalty amount: Not reported
Final penalty amount: Not reported
Paid penalty amount: Not reported

Regulation violated: Not reported
Area of violation: TSD - General
Date violation determined: 01/23/1989
Date achieved compliance: 06/01/1989
Violation lead agency: State
Enforcement action: INITIAL CIVIL JUDICIAL ACTION FOR COMPLIANCE AND/OR MONETARY PENALTY
Enforcement action date: 01/27/1989
Enf. disposition status: Not reported
Enf. disp. status date: Not reported
Enforcement lead agency: State
Proposed penalty amount: 10000
Final penalty amount: 10000
Paid penalty amount: Not reported

Regulation violated: Not reported
Area of violation: TSD - General
Date violation determined: 01/23/1989
Date achieved compliance: 06/01/1989
Violation lead agency: State
Enforcement action: WRITTEN INFORMAL
Enforcement action date: 01/23/1989
Enf. disposition status: Not reported
Enf. disp. status date: Not reported
Enforcement lead agency: State
Proposed penalty amount: Not reported
Final penalty amount: Not reported
Paid penalty amount: Not reported

Regulation violated: Not reported
Area of violation: TSD - General
Date violation determined: 01/23/1989
Date achieved compliance: 06/01/1989
Violation lead agency: State

Map ID
Direction
Distance
Elevation

MAP FINDINGS

Site

Database(s)

EDR ID Number
EPA ID Number

CLEAN HARBORS OF BALTIMORE (Continued)

1000294565

Enforcement action: FINAL CIVIL JUDICIAL ACTION FOR IMMINENT AND SUBSTANTIAL ENDANGERMENT
Enforcement action date: 06/01/1989
Enf. disposition status: Not reported
Enf. disp. status date: Not reported
Enforcement lead agency: State
Proposed penalty amount: 5000
Final penalty amount: 5000
Paid penalty amount: Not reported

Regulation violated: Not reported
Area of violation: TSD - General
Date violation determined: 07/20/1988
Date achieved compliance: 07/20/1988
Violation lead agency: State
Enforcement action: WRITTEN INFORMAL
Enforcement action date: 07/20/1988
Enf. disposition status: Not reported
Enf. disp. status date: Not reported
Enforcement lead agency: State
Proposed penalty amount: Not reported
Final penalty amount: Not reported
Paid penalty amount: Not reported

Regulation violated: Not reported
Area of violation: TSD - General
Date violation determined: 06/03/1988
Date achieved compliance: 06/03/1988
Violation lead agency: State
Enforcement action: VERBAL INFORMAL
Enforcement action date: 06/03/1988
Enf. disposition status: Not reported
Enf. disp. status date: Not reported
Enforcement lead agency: State
Proposed penalty amount: Not reported
Final penalty amount: Not reported
Paid penalty amount: Not reported

Regulation violated: Not reported
Area of violation: TSD - General
Date violation determined: 02/06/1987
Date achieved compliance: 02/09/1987
Violation lead agency: State
Enforcement action: WRITTEN INFORMAL
Enforcement action date: 02/06/1987
Enf. disposition status: Not reported
Enf. disp. status date: Not reported
Enforcement lead agency: State
Proposed penalty amount: Not reported
Final penalty amount: Not reported
Paid penalty amount: Not reported

Regulation violated: Not reported
Area of violation: TSD - General
Date violation determined: 01/12/1987
Date achieved compliance: 01/26/1987
Violation lead agency: State
Enforcement action: WRITTEN INFORMAL

Map ID
Direction
Distance
Elevation

MAP FINDINGS

Site

Database(s)

EDR ID Number
EPA ID Number

CLEAN HARBORS OF BALTIMORE (Continued)

1000294565

Enforcement action date: 01/12/1987
Enf. disposition status: Not reported
Enf. disp. status date: Not reported
Enforcement lead agency: State
Proposed penalty amount: Not reported
Final penalty amount: Not reported
Paid penalty amount: Not reported

Regulation violated: Not reported
Area of violation: TSD - General
Date violation determined: 10/01/1986
Date achieved compliance: 10/01/1986
Violation lead agency: State
Enforcement action: WRITTEN INFORMAL
Enforcement action date: 10/01/1986
Enf. disposition status: Not reported
Enf. disp. status date: Not reported
Enforcement lead agency: State
Proposed penalty amount: Not reported
Final penalty amount: Not reported
Paid penalty amount: Not reported

Regulation violated: Not reported
Area of violation: TSD - General
Date violation determined: 07/09/1986
Date achieved compliance: 07/11/1987
Violation lead agency: State
Enforcement action: FINAL 3008(A) COMPLIANCE ORDER
Enforcement action date: 07/09/1986
Enf. disposition status: Not reported
Enf. disp. status date: Not reported
Enforcement lead agency: State
Proposed penalty amount: 4500
Final penalty amount: 4500
Paid penalty amount: Not reported

Regulation violated: Not reported
Area of violation: TSD - General
Date violation determined: 07/09/1986
Date achieved compliance: 07/11/1987
Violation lead agency: State
Enforcement action: WRITTEN INFORMAL
Enforcement action date: 07/09/1986
Enf. disposition status: Not reported
Enf. disp. status date: Not reported
Enforcement lead agency: State
Proposed penalty amount: Not reported
Final penalty amount: Not reported
Paid penalty amount: Not reported

Regulation violated: Not reported
Area of violation: TSD - General
Date violation determined: 01/03/1986
Date achieved compliance: 01/20/1986
Violation lead agency: State
Enforcement action: WRITTEN INFORMAL
Enforcement action date: 01/03/1986

Map ID
Direction
Distance
Elevation

MAP FINDINGS

Site

Database(s)

EDR ID Number
EPA ID Number

CLEAN HARBORS OF BALTIMORE (Continued)

1000294565

Enf. disposition status: Not reported
Enf. disp. status date: Not reported
Enforcement lead agency: State
Proposed penalty amount: Not reported
Final penalty amount: Not reported
Paid penalty amount: Not reported

Regulation violated: Not reported
Area of violation: TSD - General
Date violation determined: 11/05/1985
Date achieved compliance: 11/05/1985
Violation lead agency: State
Enforcement action: WRITTEN INFORMAL
Enforcement action date: 11/05/1985
Enf. disposition status: Not reported
Enf. disp. status date: Not reported
Enforcement lead agency: State
Proposed penalty amount: Not reported
Final penalty amount: Not reported
Paid penalty amount: Not reported

Evaluation Action Summary:
Evaluation date: 04/09/2007
Evaluation: COMPLIANCE EVALUATION INSPECTION ON-SITE
Area of violation: Not reported
Date achieved compliance: Not reported
Evaluation lead agency: State

Evaluation date: 02/06/2007
Evaluation: FOCUSED COMPLIANCE INSPECTION
Area of violation: TSD - Tank System Standards
Date achieved compliance: 02/07/2007
Evaluation lead agency: State

Evaluation date: 02/06/2007
Evaluation: FOCUSED COMPLIANCE INSPECTION
Area of violation: TSD - General Facility Standards
Date achieved compliance: 02/06/2007
Evaluation lead agency: State

Evaluation date: 04/26/2006
Evaluation: COMPLIANCE EVALUATION INSPECTION ON-SITE
Area of violation: Not reported
Date achieved compliance: Not reported
Evaluation lead agency: State

Evaluation date: 09/16/2004
Evaluation: FOCUSED COMPLIANCE INSPECTION
Area of violation: Not reported
Date achieved compliance: Not reported
Evaluation lead agency: State

Evaluation date: 09/16/2004
Evaluation: COMPLIANCE EVALUATION INSPECTION ON-SITE
Area of violation: Generators - General
Date achieved compliance: 01/26/2005
Evaluation lead agency: EPA

Map ID
Direction
Distance
Elevation

MAP FINDINGS

Site

Database(s)

EDR ID Number
EPA ID Number

CLEAN HARBORS OF BALTIMORE (Continued)

1000294565

Evaluation date:	09/12/2003
Evaluation:	COMPLIANCE SCHEDULE EVALUATION
Area of violation:	Not reported
Date achieved compliance:	Not reported
Evaluation lead agency:	State
Evaluation date:	07/17/2003
Evaluation:	COMPLIANCE EVALUATION INSPECTION ON-SITE
Area of violation:	Not reported
Date achieved compliance:	Not reported
Evaluation lead agency:	State
Evaluation date:	07/23/2002
Evaluation:	COMPLIANCE EVALUATION INSPECTION ON-SITE
Area of violation:	Not reported
Date achieved compliance:	Not reported
Evaluation lead agency:	State
Evaluation date:	06/07/2001
Evaluation:	COMPLIANCE EVALUATION INSPECTION ON-SITE
Area of violation:	Not reported
Date achieved compliance:	Not reported
Evaluation lead agency:	State
Evaluation date:	06/14/2000
Evaluation:	COMPLIANCE EVALUATION INSPECTION ON-SITE
Area of violation:	Not reported
Date achieved compliance:	Not reported
Evaluation lead agency:	State
Evaluation date:	03/14/2000
Evaluation:	NOT A SIGNIFICANT NON-COMPLIER
Area of violation:	Not reported
Date achieved compliance:	Not reported
Evaluation lead agency:	EPA
Evaluation date:	03/02/2000
Evaluation:	FOCUSED COMPLIANCE INSPECTION
Area of violation:	TSD - Preparedness and Prevention
Date achieved compliance:	03/02/2000
Evaluation lead agency:	State
Evaluation date:	07/27/1999
Evaluation:	COMPLIANCE EVALUATION INSPECTION ON-SITE
Area of violation:	Not reported
Date achieved compliance:	Not reported
Evaluation lead agency:	State
Evaluation date:	04/14/1999
Evaluation:	FACILITY SELF DISCLOSURE
Area of violation:	LDR - General
Date achieved compliance:	04/14/1999
Evaluation lead agency:	EPA
Evaluation date:	03/19/1999
Evaluation:	FACILITY SELF DISCLOSURE
Area of violation:	TSD - Land Treatment Standards

Map ID
Direction
Distance
Elevation

MAP FINDINGS

Site

Database(s)

EDR ID Number
EPA ID Number

CLEAN HARBORS OF BALTIMORE (Continued)

1000294565

Date achieved compliance: 03/14/2000
Evaluation lead agency: EPA

Evaluation date: 09/29/1998
Evaluation: COMPLIANCE EVALUATION INSPECTION ON-SITE
Area of violation: Not reported
Date achieved compliance: Not reported
Evaluation lead agency: State

Evaluation date: 07/30/1998
Evaluation: COMPLIANCE EVALUATION INSPECTION ON-SITE
Area of violation: Not reported
Date achieved compliance: Not reported
Evaluation lead agency: State

Evaluation date: 04/20/1998
Evaluation: FOCUSED COMPLIANCE INSPECTION
Area of violation: Generators - Manifest
Date achieved compliance: 04/01/1999
Evaluation lead agency: State

Evaluation date: 03/19/1998
Evaluation: SIGNIFICANT NON-COMPLIER
Area of violation: TSD - Land Treatment Standards
Date achieved compliance: 03/14/2000
Evaluation lead agency: EPA

Evaluation date: 01/15/1998
Evaluation: NON-FINANCIAL RECORD REVIEW
Area of violation: Not reported
Date achieved compliance: Not reported
Evaluation lead agency: State

Evaluation date: 09/23/1997
Evaluation: COMPLIANCE EVALUATION INSPECTION ON-SITE
Area of violation: TSD - General Facility Standards
Date achieved compliance: 09/12/2003
Evaluation lead agency: State

Evaluation date: 09/23/1997
Evaluation: COMPLIANCE EVALUATION INSPECTION ON-SITE
Area of violation: TSD - Tank System Standards
Date achieved compliance: 09/12/2003
Evaluation lead agency: State

Evaluation date: 09/23/1997
Evaluation: COMPLIANCE EVALUATION INSPECTION ON-SITE
Area of violation: TSD IS-Chemical, Physical, AND Treatment
Date achieved compliance: 01/15/1998
Evaluation lead agency: State

Evaluation date: 06/17/1997
Evaluation: COMPLIANCE EVALUATION INSPECTION ON-SITE
Area of violation: TSD IS-Chemical, Physical, AND Treatment
Date achieved compliance: 09/05/1997
Evaluation lead agency: State

Map ID
Direction
Distance
Elevation

MAP FINDINGS

Site

Database(s)

EDR ID Number
EPA ID Number

CLEAN HARBORS OF BALTIMORE (Continued)

1000294565

Evaluation date: 06/17/1997
Evaluation: COMPLIANCE EVALUATION INSPECTION ON-SITE
Area of violation: TSD - Container Use and Management
Date achieved compliance: 05/30/1997
Evaluation lead agency: State

Evaluation date: 06/17/1997
Evaluation: COMPLIANCE EVALUATION INSPECTION ON-SITE
Area of violation: TSD IS-Chemical, Physical, AND Treatment
Date achieved compliance: 01/15/1998
Evaluation lead agency: State

Evaluation date: 06/17/1997
Evaluation: COMPLIANCE EVALUATION INSPECTION ON-SITE
Area of violation: LDR - General
Date achieved compliance: 10/03/1997
Evaluation lead agency: State

Evaluation date: 06/17/1997
Evaluation: COMPLIANCE EVALUATION INSPECTION ON-SITE
Area of violation: TSD - Container Use and Management
Date achieved compliance: 07/31/1997
Evaluation lead agency: State

Evaluation date: 06/17/1997
Evaluation: COMPLIANCE EVALUATION INSPECTION ON-SITE
Area of violation: TSD - Manifest/Records/Reporting
Date achieved compliance: 09/23/1997
Evaluation lead agency: State

Evaluation date: 06/17/1997
Evaluation: COMPLIANCE EVALUATION INSPECTION ON-SITE
Area of violation: TSD - General Facility Standards
Date achieved compliance: 09/12/2003
Evaluation lead agency: State

Evaluation date: 06/17/1997
Evaluation: COMPLIANCE EVALUATION INSPECTION ON-SITE
Area of violation: TSD - Tank System Standards
Date achieved compliance: 09/05/1997
Evaluation lead agency: State

Evaluation date: 06/17/1997
Evaluation: COMPLIANCE EVALUATION INSPECTION ON-SITE
Area of violation: TSD - Manifest/Records/Reporting
Date achieved compliance: 09/11/1997
Evaluation lead agency: State

Evaluation date: 06/17/1997
Evaluation: COMPLIANCE EVALUATION INSPECTION ON-SITE
Area of violation: TSD - Manifest/Records/Reporting
Date achieved compliance: 10/03/1997
Evaluation lead agency: State

Evaluation date: 06/17/1997
Evaluation: COMPLIANCE EVALUATION INSPECTION ON-SITE
Area of violation: TSD - Closure/Post-Closure

Map ID
Direction
Distance
Elevation

MAP FINDINGS

Site

Database(s)

EDR ID Number
EPA ID Number

CLEAN HARBORS OF BALTIMORE (Continued)

1000294565

Date achieved compliance: 06/17/1997
Evaluation lead agency: State

Evaluation date: 06/17/1997
Evaluation: COMPLIANCE EVALUATION INSPECTION ON-SITE
Area of violation: TSD - Tank System Standards
Date achieved compliance: 09/12/2003
Evaluation lead agency: State

Evaluation date: 06/04/1997
Evaluation: COMPLIANCE EVALUATION INSPECTION ON-SITE
Area of violation: Generators - Pre-transport
Date achieved compliance: 06/04/1997
Evaluation lead agency: State

Evaluation date: 06/04/1997
Evaluation: COMPLIANCE EVALUATION INSPECTION ON-SITE
Area of violation: Generators - Manifest
Date achieved compliance: 10/03/1997
Evaluation lead agency: State

Evaluation date: 06/04/1997
Evaluation: COMPLIANCE EVALUATION INSPECTION ON-SITE
Area of violation: LDR - General
Date achieved compliance: 10/03/1997
Evaluation lead agency: State

Evaluation date: 03/06/1997
Evaluation: COMPLIANCE SCHEDULE EVALUATION
Area of violation: TSD - General Facility Standards
Date achieved compliance: 05/12/1997
Evaluation lead agency: State

Evaluation date: 11/07/1996
Evaluation: COMPLIANCE SCHEDULE EVALUATION
Area of violation: Not reported
Date achieved compliance: Not reported
Evaluation lead agency: State

Evaluation date: 09/30/1996
Evaluation: COMPLIANCE EVALUATION INSPECTION ON-SITE
Area of violation: TSD - Container Use and Management
Date achieved compliance: 11/07/1996
Evaluation lead agency: State

Evaluation date: 09/30/1996
Evaluation: COMPLIANCE EVALUATION INSPECTION ON-SITE
Area of violation: TSD - General Facility Standards
Date achieved compliance: 05/12/1997
Evaluation lead agency: State

Evaluation date: 09/30/1996
Evaluation: COMPLIANCE EVALUATION INSPECTION ON-SITE
Area of violation: TSD - General Facility Standards
Date achieved compliance: 11/07/1996
Evaluation lead agency: State

Map ID
Direction
Distance
Elevation

MAP FINDINGS

Site

Database(s)

EDR ID Number
EPA ID Number

CLEAN HARBORS OF BALTIMORE (Continued)

1000294565

Evaluation date:	05/23/1996
Evaluation:	COMPLIANCE SCHEDULE EVALUATION
Area of violation:	TSD - Container Use and Management
Date achieved compliance:	11/07/1996
Evaluation lead agency:	State
Evaluation date:	03/20/1996
Evaluation:	COMPLIANCE SCHEDULE EVALUATION
Area of violation:	TSD - Container Use and Management
Date achieved compliance:	05/22/1996
Evaluation lead agency:	State
Evaluation date:	03/20/1996
Evaluation:	COMPLIANCE SCHEDULE EVALUATION
Area of violation:	TSD - Container Use and Management
Date achieved compliance:	11/07/1996
Evaluation lead agency:	State
Evaluation date:	12/14/1995
Evaluation:	COMPLIANCE SCHEDULE EVALUATION
Area of violation:	Not reported
Date achieved compliance:	Not reported
Evaluation lead agency:	State
Evaluation date:	10/10/1995
Evaluation:	COMPLIANCE EVALUATION INSPECTION ON-SITE
Area of violation:	LDR - General
Date achieved compliance:	10/10/1995
Evaluation lead agency:	State
Evaluation date:	10/10/1995
Evaluation:	COMPLIANCE EVALUATION INSPECTION ON-SITE
Area of violation:	Generators - Pre-transport
Date achieved compliance:	10/10/1995
Evaluation lead agency:	State
Evaluation date:	10/10/1995
Evaluation:	COMPLIANCE EVALUATION INSPECTION ON-SITE
Area of violation:	TSD - Container Use and Management
Date achieved compliance:	11/07/1996
Evaluation lead agency:	State
Evaluation date:	10/10/1995
Evaluation:	COMPLIANCE EVALUATION INSPECTION ON-SITE
Area of violation:	TSD - General Facility Standards
Date achieved compliance:	10/10/1995
Evaluation lead agency:	State
Evaluation date:	10/10/1995
Evaluation:	COMPLIANCE EVALUATION INSPECTION ON-SITE
Area of violation:	TSD - Manifest/Records/Reporting
Date achieved compliance:	10/10/1995
Evaluation lead agency:	State
Evaluation date:	10/10/1995
Evaluation:	COMPLIANCE EVALUATION INSPECTION ON-SITE
Area of violation:	TSD - Container Use and Management

Map ID
Direction
Distance
Elevation

MAP FINDINGS

Site

Database(s)

EDR ID Number
EPA ID Number

CLEAN HARBORS OF BALTIMORE (Continued)

1000294565

Date achieved compliance: 05/22/1996
Evaluation lead agency: State

Evaluation date: 10/10/1995
Evaluation: COMPLIANCE EVALUATION INSPECTION ON-SITE
Area of violation: TSD - Container Use and Management
Date achieved compliance: 10/26/1995
Evaluation lead agency: State

Evaluation date: 08/09/1995
Evaluation: COMPLIANCE EVALUATION INSPECTION ON-SITE
Area of violation: TSD - Manifest/Records/Reporting
Date achieved compliance: 08/09/1995
Evaluation lead agency: State

Evaluation date: 08/09/1995
Evaluation: COMPLIANCE EVALUATION INSPECTION ON-SITE
Area of violation: TSD - Manifest/Records/Reporting
Date achieved compliance: 10/10/1995
Evaluation lead agency: State

Evaluation date: 03/14/1995
Evaluation: FOLLOW-UP INSPECTION
Area of violation: Not reported
Date achieved compliance: Not reported
Evaluation lead agency: State

Evaluation date: 06/09/1994
Evaluation: COMPLIANCE EVALUATION INSPECTION ON-SITE
Area of violation: TSD - General Facility Standards
Date achieved compliance: 10/10/1995
Evaluation lead agency: State

Evaluation date: 06/09/1994
Evaluation: COMPLIANCE EVALUATION INSPECTION ON-SITE
Area of violation: TSD - General
Date achieved compliance: 07/26/1994
Evaluation lead agency: State

Evaluation date: 05/04/1994
Evaluation: FOCUSED COMPLIANCE INSPECTION
Area of violation: Not reported
Date achieved compliance: Not reported
Evaluation lead agency: State

Evaluation date: 01/26/1994
Evaluation: COMPLIANCE EVALUATION INSPECTION ON-SITE
Area of violation: Generators - Pre-transport
Date achieved compliance: 06/09/1994
Evaluation lead agency: EPA

Evaluation date: 06/10/1993
Evaluation: COMPLIANCE EVALUATION INSPECTION ON-SITE
Area of violation: TSD - General Facility Standards
Date achieved compliance: 10/10/1995
Evaluation lead agency: State

Map ID
Direction
Distance
Elevation

MAP FINDINGS

Site

Database(s)

EDR ID Number
EPA ID Number

CLEAN HARBORS OF BALTIMORE (Continued)

1000294565

Evaluation date: 06/10/1993
Evaluation: COMPLIANCE EVALUATION INSPECTION ON-SITE
Area of violation: TSD - Container Use and Management
Date achieved compliance: 06/10/1993
Evaluation lead agency: State

Evaluation date: 06/10/1993
Evaluation: COMPLIANCE EVALUATION INSPECTION ON-SITE
Area of violation: TSD - Container Use and Management
Date achieved compliance: 05/05/1993
Evaluation lead agency: State

Evaluation date: 06/10/1993
Evaluation: COMPLIANCE EVALUATION INSPECTION ON-SITE
Area of violation: TSD - Container Use and Management
Date achieved compliance: 09/10/1993
Evaluation lead agency: State

Evaluation date: 03/30/1993
Evaluation: COMPLIANCE SCHEDULE EVALUATION
Area of violation: TSD - Manifest/Records/Reporting
Date achieved compliance: 10/10/1995
Evaluation lead agency: State

Evaluation date: 03/30/1993
Evaluation: COMPLIANCE SCHEDULE EVALUATION
Area of violation: TSD - Container Use and Management
Date achieved compliance: 06/09/1994
Evaluation lead agency: State

Evaluation date: 11/12/1992
Evaluation: COMPLIANCE SCHEDULE EVALUATION
Area of violation: TSD - General Facility Standards
Date achieved compliance: 06/09/1994
Evaluation lead agency: State

Evaluation date: 11/12/1992
Evaluation: COMPLIANCE SCHEDULE EVALUATION
Area of violation: TSD - Container Use and Management
Date achieved compliance: 06/09/1994
Evaluation lead agency: State

Evaluation date: 07/02/1992
Evaluation: COMPLIANCE EVALUATION INSPECTION ON-SITE
Area of violation: LDR - General
Date achieved compliance: 11/12/1992
Evaluation lead agency: State

Evaluation date: 07/02/1992
Evaluation: COMPLIANCE EVALUATION INSPECTION ON-SITE
Area of violation: TSD - General
Date achieved compliance: 09/10/1992
Evaluation lead agency: State

Evaluation date: 07/02/1992
Evaluation: COMPLIANCE EVALUATION INSPECTION ON-SITE
Area of violation: TSD - Container Use and Management

Map ID
Direction
Distance
Elevation

MAP FINDINGS

Site

Database(s)

EDR ID Number
EPA ID Number

CLEAN HARBORS OF BALTIMORE (Continued)

1000294565

Date achieved compliance: 11/12/1992
Evaluation lead agency: State

Evaluation date: 07/02/1992
Evaluation: COMPLIANCE EVALUATION INSPECTION ON-SITE
Area of violation: TSD - General Facility Standards
Date achieved compliance: 11/12/1992
Evaluation lead agency: State

Evaluation date: 07/02/1992
Evaluation: COMPLIANCE EVALUATION INSPECTION ON-SITE
Area of violation: TSD - General Facility Standards
Date achieved compliance: 06/10/1993
Evaluation lead agency: State

Evaluation date: 07/02/1992
Evaluation: COMPLIANCE EVALUATION INSPECTION ON-SITE
Area of violation: TSD - Tank System Standards
Date achieved compliance: 06/09/1994
Evaluation lead agency: State

Evaluation date: 07/02/1992
Evaluation: COMPLIANCE EVALUATION INSPECTION ON-SITE
Area of violation: TSD - Manifest/Records/Reporting
Date achieved compliance: 10/10/1995
Evaluation lead agency: State

Evaluation date: 07/02/1992
Evaluation: COMPLIANCE EVALUATION INSPECTION ON-SITE
Area of violation: TSD - General
Date achieved compliance: 06/22/1992
Evaluation lead agency: State

Evaluation date: 03/11/1991
Evaluation: COMPLIANCE SCHEDULE EVALUATION
Area of violation: TSD - General
Date achieved compliance: 07/02/1992
Evaluation lead agency: State

Evaluation date: 01/09/1991
Evaluation: COMPLIANCE SCHEDULE EVALUATION
Area of violation: Not reported
Date achieved compliance: Not reported
Evaluation lead agency: State

Evaluation date: 12/12/1990
Evaluation: COMPLIANCE EVALUATION INSPECTION ON-SITE
Area of violation: TSD - General
Date achieved compliance: 01/09/1991
Evaluation lead agency: State

Evaluation date: 12/12/1990
Evaluation: COMPLIANCE EVALUATION INSPECTION ON-SITE
Area of violation: LDR - General
Date achieved compliance: 03/11/1991
Evaluation lead agency: State

Map ID
Direction
Distance
Elevation

MAP FINDINGS

Site

Database(s)

EDR ID Number
EPA ID Number

CLEAN HARBORS OF BALTIMORE (Continued)

1000294565

Evaluation date: 12/12/1990
Evaluation: COMPLIANCE EVALUATION INSPECTION ON-SITE
Area of violation: TSD - General
Date achieved compliance: 07/02/1992
Evaluation lead agency: State

Evaluation date: 08/01/1990
Evaluation: COMPLIANCE EVALUATION INSPECTION ON-SITE
Area of violation: TSD - General
Date achieved compliance: 12/12/1990
Evaluation lead agency: EPA

Evaluation date: 06/06/1990
Evaluation: COMPLIANCE EVALUATION INSPECTION ON-SITE
Area of violation: Not reported
Date achieved compliance: Not reported
Evaluation lead agency: State

Evaluation date: 12/13/1989
Evaluation: COMPLIANCE EVALUATION INSPECTION ON-SITE
Area of violation: Not reported
Date achieved compliance: Not reported
Evaluation lead agency: State

Evaluation date: 06/02/1989
Evaluation: COMPLIANCE SCHEDULE EVALUATION
Area of violation: Not reported
Date achieved compliance: Not reported
Evaluation lead agency: State

Evaluation date: 05/26/1989
Evaluation: COMPLIANCE SCHEDULE EVALUATION
Area of violation: TSD - General
Date achieved compliance: 06/06/1990
Evaluation lead agency: State

Evaluation date: 05/25/1989
Evaluation: COMPLIANCE SCHEDULE EVALUATION
Area of violation: TSD - General
Date achieved compliance: 06/06/1990
Evaluation lead agency: State

Evaluation date: 05/24/1989
Evaluation: FOCUSED COMPLIANCE INSPECTION
Area of violation: TSD - General
Date achieved compliance: 06/06/1990
Evaluation lead agency: State

Evaluation date: 04/20/1989
Evaluation: COMPLIANCE SCHEDULE EVALUATION
Area of violation: TSD - General
Date achieved compliance: 04/20/1989
Evaluation lead agency: State

Evaluation date: 02/28/1989
Evaluation: COMPLIANCE EVALUATION INSPECTION ON-SITE
Area of violation: Not reported

Map ID
Direction
Distance
Elevation

MAP FINDINGS

Site

Database(s)

EDR ID Number
EPA ID Number

CLEAN HARBORS OF BALTIMORE (Continued)

1000294565

Date achieved compliance:	Not reported
Evaluation lead agency:	EPA
Evaluation date:	02/28/1989
Evaluation:	COMPLIANCE SCHEDULE EVALUATION
Area of violation:	Not reported
Date achieved compliance:	Not reported
Evaluation lead agency:	State
Evaluation date:	02/15/1989
Evaluation:	FOCUSED COMPLIANCE INSPECTION
Area of violation:	Not reported
Date achieved compliance:	Not reported
Evaluation lead agency:	State
Evaluation date:	01/23/1989
Evaluation:	FOCUSED COMPLIANCE INSPECTION
Area of violation:	TSD - General
Date achieved compliance:	06/01/1989
Evaluation lead agency:	State
Evaluation date:	01/04/1989
Evaluation:	FOCUSED COMPLIANCE INSPECTION
Area of violation:	Not reported
Date achieved compliance:	Not reported
Evaluation lead agency:	State
Evaluation date:	10/19/1988
Evaluation:	FOCUSED COMPLIANCE INSPECTION
Area of violation:	Not reported
Date achieved compliance:	Not reported
Evaluation lead agency:	State
Evaluation date:	09/23/1988
Evaluation:	COMPLIANCE EVALUATION INSPECTION ON-SITE
Area of violation:	Not reported
Date achieved compliance:	Not reported
Evaluation lead agency:	State
Evaluation date:	08/25/1988
Evaluation:	COMPLIANCE EVALUATION INSPECTION ON-SITE
Area of violation:	Not reported
Date achieved compliance:	Not reported
Evaluation lead agency:	State
Evaluation date:	08/05/1988
Evaluation:	COMPLIANCE EVALUATION INSPECTION ON-SITE
Area of violation:	Not reported
Date achieved compliance:	Not reported
Evaluation lead agency:	State
Evaluation date:	07/20/1988
Evaluation:	COMPLIANCE EVALUATION INSPECTION ON-SITE
Area of violation:	TSD - General
Date achieved compliance:	07/20/1988
Evaluation lead agency:	State

Map ID
Direction
Distance
Elevation

MAP FINDINGS

Site

Database(s)

EDR ID Number
EPA ID Number

CLEAN HARBORS OF BALTIMORE (Continued)

1000294565

Evaluation date: 07/14/1988
Evaluation: COMPLIANCE EVALUATION INSPECTION ON-SITE
Area of violation: Not reported
Date achieved compliance: Not reported
Evaluation lead agency: State

Evaluation date: 06/30/1988
Evaluation: COMPLIANCE EVALUATION INSPECTION ON-SITE
Area of violation: Not reported
Date achieved compliance: Not reported
Evaluation lead agency: State

Evaluation date: 06/29/1988
Evaluation: COMPLIANCE EVALUATION INSPECTION ON-SITE
Area of violation: Not reported
Date achieved compliance: Not reported
Evaluation lead agency: State

Evaluation date: 06/03/1988
Evaluation: COMPLIANCE EVALUATION INSPECTION ON-SITE
Area of violation: TSD - General
Date achieved compliance: 06/03/1988
Evaluation lead agency: State

Evaluation date: 05/05/1988
Evaluation: COMPLIANCE SCHEDULE EVALUATION
Area of violation: Not reported
Date achieved compliance: Not reported
Evaluation lead agency: State

Evaluation date: 04/13/1988
Evaluation: COMPLIANCE SCHEDULE EVALUATION
Area of violation: Not reported
Date achieved compliance: Not reported
Evaluation lead agency: State

Evaluation date: 04/07/1988
Evaluation: COMPLIANCE SCHEDULE EVALUATION
Area of violation: Not reported
Date achieved compliance: Not reported
Evaluation lead agency: State

Evaluation date: 02/17/1988
Evaluation: COMPLIANCE SCHEDULE EVALUATION
Area of violation: Not reported
Date achieved compliance: Not reported
Evaluation lead agency: State

Evaluation date: 01/28/1988
Evaluation: COMPLIANCE SCHEDULE EVALUATION
Area of violation: Not reported
Date achieved compliance: Not reported
Evaluation lead agency: State

Evaluation date: 12/09/1987
Evaluation: COMPLIANCE EVALUATION INSPECTION ON-SITE
Area of violation: Not reported

Map ID
Direction
Distance
Elevation

MAP FINDINGS

Site

Database(s)

EDR ID Number
EPA ID Number

CLEAN HARBORS OF BALTIMORE (Continued)

1000294565

Date achieved compliance:	Not reported
Evaluation lead agency:	State
Evaluation date:	12/09/1987
Evaluation:	COMPLIANCE SCHEDULE EVALUATION
Area of violation:	Not reported
Date achieved compliance:	Not reported
Evaluation lead agency:	State
Evaluation date:	11/25/1987
Evaluation:	COMPLIANCE EVALUATION INSPECTION ON-SITE
Area of violation:	TSD - General
Date achieved compliance:	07/11/1987
Evaluation lead agency:	State
Evaluation date:	11/17/1987
Evaluation:	COMPLIANCE SCHEDULE EVALUATION
Area of violation:	Not reported
Date achieved compliance:	Not reported
Evaluation lead agency:	State
Evaluation date:	10/29/1987
Evaluation:	COMPLIANCE SCHEDULE EVALUATION
Area of violation:	Not reported
Date achieved compliance:	Not reported
Evaluation lead agency:	State
Evaluation date:	07/23/1987
Evaluation:	CASE DEVELOPMENT INSPECTION
Area of violation:	Not reported
Date achieved compliance:	Not reported
Evaluation lead agency:	State
Evaluation date:	06/04/1987
Evaluation:	FOCUSED COMPLIANCE INSPECTION
Area of violation:	Not reported
Date achieved compliance:	Not reported
Evaluation lead agency:	EPA
Evaluation date:	02/19/1987
Evaluation:	CASE DEVELOPMENT INSPECTION
Area of violation:	Not reported
Date achieved compliance:	Not reported
Evaluation lead agency:	State
Evaluation date:	02/19/1987
Evaluation:	FOCUSED COMPLIANCE INSPECTION
Area of violation:	Not reported
Date achieved compliance:	Not reported
Evaluation lead agency:	State
Evaluation date:	02/09/1987
Evaluation:	COMPLIANCE SCHEDULE EVALUATION
Area of violation:	Not reported
Date achieved compliance:	Not reported
Evaluation lead agency:	State

Map ID
Direction
Distance
Elevation

MAP FINDINGS

Site

Database(s)

EDR ID Number
EPA ID Number

CLEAN HARBORS OF BALTIMORE (Continued)

1000294565

Evaluation date: 02/06/1987
Evaluation: COMPLIANCE EVALUATION INSPECTION ON-SITE
Area of violation: TSD - General
Date achieved compliance: 02/09/1987
Evaluation lead agency: State

Evaluation date: 01/12/1987
Evaluation: COMPLIANCE EVALUATION INSPECTION ON-SITE
Area of violation: TSD - General
Date achieved compliance: 01/26/1987
Evaluation lead agency: State

Evaluation date: 11/20/1986
Evaluation: CASE DEVELOPMENT INSPECTION
Area of violation: Not reported
Date achieved compliance: Not reported
Evaluation lead agency: State

Evaluation date: 10/30/1986
Evaluation: FOCUSED COMPLIANCE INSPECTION
Area of violation: Not reported
Date achieved compliance: Not reported
Evaluation lead agency: State

Evaluation date: 10/30/1986
Evaluation: CASE DEVELOPMENT INSPECTION
Area of violation: Not reported
Date achieved compliance: Not reported
Evaluation lead agency: State

Evaluation date: 10/24/1986
Evaluation: FOCUSED COMPLIANCE INSPECTION
Area of violation: Not reported
Date achieved compliance: Not reported
Evaluation lead agency: State

Evaluation date: 10/16/1986
Evaluation: FOCUSED COMPLIANCE INSPECTION
Area of violation: Not reported
Date achieved compliance: Not reported
Evaluation lead agency: State

Evaluation date: 10/01/1986
Evaluation: FOCUSED COMPLIANCE INSPECTION
Area of violation: TSD - General
Date achieved compliance: 10/01/1986
Evaluation lead agency: State

Evaluation date: 09/25/1986
Evaluation: COMPLIANCE SCHEDULE EVALUATION
Area of violation: Not reported
Date achieved compliance: Not reported
Evaluation lead agency: State

Evaluation date: 09/17/1986
Evaluation: FOCUSED COMPLIANCE INSPECTION
Area of violation: Not reported

Map ID
Direction
Distance
Elevation

MAP FINDINGS

Site

Database(s)

EDR ID Number
EPA ID Number

CLEAN HARBORS OF BALTIMORE (Continued)

1000294565

Date achieved compliance:	Not reported
Evaluation lead agency:	State
Evaluation date:	09/11/1986
Evaluation:	COMPLIANCE SCHEDULE EVALUATION
Area of violation:	TSD - General
Date achieved compliance:	07/11/1987
Evaluation lead agency:	State
Evaluation date:	08/20/1986
Evaluation:	FOCUSED COMPLIANCE INSPECTION
Area of violation:	Not reported
Date achieved compliance:	Not reported
Evaluation lead agency:	State
Evaluation date:	08/11/1986
Evaluation:	FOCUSED COMPLIANCE INSPECTION
Area of violation:	Not reported
Date achieved compliance:	Not reported
Evaluation lead agency:	State
Evaluation date:	07/11/1986
Evaluation:	COMPLIANCE SCHEDULE EVALUATION
Area of violation:	TSD - General
Date achieved compliance:	07/11/1987
Evaluation lead agency:	State
Evaluation date:	07/09/1986
Evaluation:	FOCUSED COMPLIANCE INSPECTION
Area of violation:	TSD - General
Date achieved compliance:	07/11/1987
Evaluation lead agency:	State
Evaluation date:	06/02/1986
Evaluation:	COMPLIANCE EVALUATION INSPECTION ON-SITE
Area of violation:	Not reported
Date achieved compliance:	Not reported
Evaluation lead agency:	State
Evaluation date:	05/28/1986
Evaluation:	FOCUSED COMPLIANCE INSPECTION
Area of violation:	Not reported
Date achieved compliance:	Not reported
Evaluation lead agency:	State
Evaluation date:	05/07/1986
Evaluation:	FOCUSED COMPLIANCE INSPECTION
Area of violation:	Not reported
Date achieved compliance:	Not reported
Evaluation lead agency:	State
Evaluation date:	04/22/1986
Evaluation:	GROUNDWATER MONITORING EVALUATION
Area of violation:	Not reported
Date achieved compliance:	Not reported
Evaluation lead agency:	State

Map ID
Direction
Distance
Elevation

MAP FINDINGS

Site

Database(s)

EDR ID Number
EPA ID Number

CLEAN HARBORS OF BALTIMORE (Continued)

1000294565

Evaluation date: 04/04/1986
Evaluation: COMPLIANCE EVALUATION INSPECTION ON-SITE
Area of violation: Not reported
Date achieved compliance: Not reported
Evaluation lead agency: State

Evaluation date: 04/01/1986
Evaluation: NON-FINANCIAL RECORD REVIEW
Area of violation: Not reported
Date achieved compliance: Not reported
Evaluation lead agency: State

Evaluation date: 03/17/1986
Evaluation: GROUNDWATER MONITORING EVALUATION
Area of violation: Not reported
Date achieved compliance: Not reported
Evaluation lead agency: State

Evaluation date: 03/14/1986
Evaluation: NON-FINANCIAL RECORD REVIEW
Area of violation: Not reported
Date achieved compliance: Not reported
Evaluation lead agency: State

Evaluation date: 03/14/1986
Evaluation: FOCUSED COMPLIANCE INSPECTION
Area of violation: Not reported
Date achieved compliance: Not reported
Evaluation lead agency: State

Evaluation date: 03/13/1986
Evaluation: NON-FINANCIAL RECORD REVIEW
Area of violation: Not reported
Date achieved compliance: Not reported
Evaluation lead agency: State

Evaluation date: 01/24/1986
Evaluation: GROUNDWATER MONITORING EVALUATION
Area of violation: Not reported
Date achieved compliance: Not reported
Evaluation lead agency: State

Evaluation date: 01/20/1986
Evaluation: FOCUSED COMPLIANCE INSPECTION
Area of violation: Not reported
Date achieved compliance: Not reported
Evaluation lead agency: State

Evaluation date: 01/03/1986
Evaluation: COMPLIANCE EVALUATION INSPECTION ON-SITE
Area of violation: TSD - General
Date achieved compliance: 01/20/1986
Evaluation lead agency: State

Evaluation date: 11/07/1985
Evaluation: COMPLIANCE EVALUATION INSPECTION ON-SITE
Area of violation: Not reported

Map ID
Direction
Distance
Elevation

MAP FINDINGS

Site

Database(s)

EDR ID Number
EPA ID Number

CLEAN HARBORS OF BALTIMORE (Continued)

1000294565

Date achieved compliance: Not reported
Evaluation lead agency: State

Evaluation date: 11/05/1985
Evaluation: COMPLIANCE EVALUATION INSPECTION ON-SITE
Area of violation: TSD - General
Date achieved compliance: 11/05/1985
Evaluation lead agency: State

UST:

Facility ID: 6078
Facility Phone: (410) 244-8200
Owner Id: 3717
Owner Name: Clean Harbors of Baltimore, Inc.
Owner Contact: Jeff Nickel
Owner Address: 1910 Russell Street
Owner City,St,Zip: Baltimore, MD 21230
Owner Phone: (410) 244-8200
Operator: Jeff Nickel
Authorized Rep: Edmund Romeo
Title: General Manager
Date: 15-Apr-97

Tank ID: 1
Tank Status: Permanently Out of Use
Date Installed: Not reported
Substance Description: Other
Tank Material: Unknown
Pipe Material: Unknown
Capacity: 12000

Tank ID: 2
Tank Status: Permanently Out of Use
Date Installed: Not reported
Substance Description: Heating Oil
Tank Material: Unknown
Pipe Material: Unknown
Capacity: 5000

Tank ID: 3
Tank Status: Permanently Out of Use
Date Installed: Not reported
Substance Description: Unknown
Tank Material: Unknown
Pipe Material: Unknown
Capacity: Not reported

Tank ID: 4
Tank Status: Permanently Out of Use
Date Installed: Not reported
Substance Description: Heating Oil
Tank Material: Asphalt Coated or Bare Steel
Pipe Material: Unknown
Capacity: 550

Map ID
Direction
Distance
Elevation

MAP FINDINGS

Site

Database(s)

EDR ID Number
EPA ID Number

CLEAN HARBORS OF BALTIMORE (Continued)

1000294565

CORRACTS:

EPA ID: MDD980555189
EPA Region: 03
Area Name: ENTIRE FACILITY
Actual Date: 7/23/1987
Action: CA050 - RFA Completed
NAICS Code(s): 49319 562211
Other Warehousing and Storage
Hazardous Waste Treatment and Disposal
Original schedule date: Not reported
Schedule end date: Not reported

EPA ID: MDD980555189
EPA Region: 03
Area Name: ENTIRE FACILITY
Actual Date: 8/5/1993
Action: CA225IN - Stabilization Measures Evaluation, This facility is not, amenable to stabilization activity because of, a lack of technical data. An evaluation has been completed, but further data is necessary to determine stabilization measures, feasibility or appropriateness. This status should be changed when data becomes available
NAICS Code(s): 49319 562211
Other Warehousing and Storage
Hazardous Waste Treatment and Disposal
Original schedule date: Not reported
Schedule end date: Not reported

EPA ID: MDD980555189
EPA Region: 03
Area Name: ENTIRE FACILITY
Actual Date: 11/1/1991
Action: CA075ME - CA Prioritization, Facility or area was assigned a medium corrective action priority
NAICS Code(s): 49319 562211
Other Warehousing and Storage
Hazardous Waste Treatment and Disposal
Original schedule date: Not reported
Schedule end date: Not reported

CT MANIFEST:

Manifest No: Not reported
Waste Occurence: Not reported
UNNA: Not reported
Hazard Class: Not reported
US Dot Description: Not reported
No of Containers: Not reported
Container Type: Not reported
Quantity: Not reported
Weight/Volume: Not reported
Additional Description: Not reported
Handling Code: Not reported
Date Record Was Last Modified: Not reported
DEO Who Last Modified Record: Not reported
Manifest No: Not reported
Waste Occurence: Not reported

Map ID
Direction
Distance
Elevation

MAP FINDINGS

Site

Database(s)

EDR ID Number
EPA ID Number

CLEAN HARBORS OF BALTIMORE (Continued)

1000294565

EPA Waste Code: Not reported
Recycled Waste?: Not reported
Date Record Was Last Modified: Not reported
DEO Who Last Modified Record: Not reported
Year: 2005
Manifest ID: ctf1160165
TSDF EPA ID: CTD000604488
TSDF Name: CLEAN HARBORS OF CT INC
TSDF Address: 761 MIDDLE STREET
TSDF City,St,Zip: BRISTOL, CT 06010
TSDF Country: USA
TSDF Telephone: 8605838917
Transport Date: 02/11/05
Transporter EPA ID: NJD986607380
Transporter Name: MAUMEE EXPRESS, INC.
Transporter Country: USA
Transporter Phone: (732)424-8441
Trans 2 Date: / /
Trans 2 EPA ID: Not reported
Trans 2 Name: Not reported
Trans 2 Address: Not reported
Trans 2 City,St,Zip: CT
Trans 2 Country: USA
Trans 2 Phone: Not reported
Generator EPA ID: MDD980555189
Generator Phone: 4102448200
Generator Address: 1910 RUSSELL ST
Generator City,State,Zip: BALTIMORE, MD 21230
Generator Country: USA
Special Handling: Not reported
Discrepancies: Not reported
Date Shipped: 02/11/05
Date Received: 02/17/54
Last modified date: 04/18/06
Last modified by: CYF
Comments: Not reported
Year: 2005
Manifest ID: ctf1160164
TSDF EPA ID: CTD000604488
TSDF Name: CLEAN HARBORS OF CT INC
TSDF Address: 761 MIDDLE STREET
TSDF City,St,Zip: BRISTOL, CT 06010
TSDF Country: USA
TSDF Telephone: 8605838917
Transport Date: 03/07/05
Transporter EPA ID: ALD067138891
Transporter Name: ROBBIE D. WOOD, INC.
Transporter Country: USA
Transporter Phone: (205)744-8440
Trans 2 Date: / /
Trans 2 EPA ID: NJD986583417
Trans 2 Name: ABC TANK COMPANY, INC.
Trans 2 Address: P.O. BOX 111, 1029 NORTH DELSEA DRIVE
Trans 2 City,St,Zip: CLAYTON, NJ 08312
Trans 2 Country: USA
Trans 2 Phone: (609)881-6586
Generator EPA ID: MDD980555189

Map ID
Direction
Distance
Elevation

MAP FINDINGS

Site

Database(s)

EDR ID Number
EPA ID Number

CLEAN HARBORS OF BALTIMORE (Continued)

1000294565

Generator Phone: 4102448200
Generator Address: 1910 RUSSELL ST
Generator City,State,Zip: BALTIMORE, MD 21230
Generator Country: USA
Special Handling: Not reported
Discrepancies: Not reported
Date Shipped: 03/07/05
Date Received: 03/18/05
Last modified date: 04/18/06
Last modified by: CYF
Comments: Not reported
Year: 2005
Manifest ID: ctf1160162
TSDF EPA ID: CTD000604488
TSDF Name: CLEAN HARBORS OF CT INC
TSDF Address: 761 MIDDLE STREET
TSDF City,St,Zip: BRISTOL, CT 06010
TSDF Country: USA
TSDF Telephone: 8605838917
Transport Date: 05/20/05
Transporter EPA ID: ALD067138891
Transporter Name: ROBBIE D. WOOD, INC.
Transporter Country: USA
Transporter Phone: (205)744-8440
Trans 2 Date: / /
Trans 2 EPA ID: Not reported
Trans 2 Name: Not reported
Trans 2 Address: Not reported
Trans 2 City,St,Zip: CT
Trans 2 Country: USA
Trans 2 Phone: Not reported
Generator EPA ID: mdd980555189
Generator Phone: 4102448200
Generator Address: 1910 RUSSELL ST
Generator City,State,Zip: BALTIMORE, MD 21230
Generator Country: USA
Special Handling: Not reported
Discrepancies: Not reported
Date Shipped: 05/20/05
Date Received: 06/20/05
Last modified date: 04/18/06
Last modified by: CYF
Comments: Not reported
Year: 2005
Manifest ID: ctf1160161
TSDF EPA ID: CTD000604488
TSDF Name: CLEAN HARBORS OF CT INC
TSDF Address: 761 MIDDLE STREET
TSDF City,St,Zip: BRISTOL, CT 06010
TSDF Country: USA
TSDF Telephone: 8605838917
Transport Date: 06/21/05
Transporter EPA ID: NJD986607380
Transporter Name: MAUMEE EXPRESS, INC.
Transporter Country: USA
Transporter Phone: (732)424-8441
Trans 2 Date: / /

Map ID
Direction
Distance
Elevation

MAP FINDINGS

Site

Database(s)

EDR ID Number
EPA ID Number

CLEAN HARBORS OF BALTIMORE (Continued)

1000294565

Trans 2 EPA ID: Not reported
Trans 2 Name: Not reported
Trans 2 Address: Not reported
Trans 2 City,St,Zip: CT
Trans 2 Country: USA
Trans 2 Phone: Not reported
Generator EPA ID: mdd980555189
Generator Phone: 4102448200
Generator Address: 1910 RUSSELL ST
Generator City,State,Zip: BALTIMORE, MD 21230
Generator Country: USA
Special Handling: Not reported
Discrepancies: Not reported
Date Shipped: 06/21/05
Date Received: 06/27/05
Last modified date: 04/18/06
Last modified by: CYF
Comments: Not reported
Year: 2005
Manifest ID: ctf1160160
TSDF EPA ID: CTD000604488
TSDF Name: CLEAN HARBORS OF CT INC
TSDF Address: 761 MIDDLE STREET
TSDF City,St,Zip: BRISTOL, CT 06010
TSDF Country: USA
TSDF Telephone: 8605838917
Transport Date: 08/17/05
Transporter EPA ID: NJD986607380
Transporter Name: MAUMEE EXPRESS, INC.
Transporter Country: USA
Transporter Phone: (732)424-8441
Trans 2 Date: 08/17/05
Trans 2 EPA ID: NJD986607380
Trans 2 Name: MAUMEE EXPRESS, INC.
Trans 2 Address: P.O. BOX 278
Trans 2 City,St,Zip: SOMERVILLE, NJ 08854
Trans 2 Country: USA
Trans 2 Phone: (732)424-8441
Generator EPA ID: mdd980555189
Generator Phone: 4102448200
Generator Address: 1910 RUSSELL ST
Generator City,State,Zip: BALTIMORE, MD 21230
Generator Country: USA
Special Handling: Not reported
Discrepancies: Not reported
Date Shipped: 08/17/05
Date Received: 08/17/05
Last modified date: 06/08/07
Last modified by: JEB
Comments: Not reported
Year: 2005
Manifest ID: ctf1160159
TSDF EPA ID: CTD000604488
TSDF Name: CLEAN HARBORS OF CT INC
TSDF Address: 761 MIDDLE STREET
TSDF City,St,Zip: BRISTOL, CT 06010
TSDF Country: USA

Map ID
Direction
Distance
Elevation

MAP FINDINGS

Site

Database(s)

EDR ID Number
EPA ID Number

CLEAN HARBORS OF BALTIMORE (Continued)

1000294565

TSDf Telephone: 8605838917
Transport Date: 08/19/05
Transporter EPA ID: NJD986607380
Transporter Name: MAUMEE EXPRESS, INC.
Transporter Country: USA
Transporter Phone: (732)424-8441
Trans 2 Date: / /
Trans 2 EPA ID: Not reported
Trans 2 Name: Not reported
Trans 2 Address: Not reported
Trans 2 City,St,Zip: CT
Trans 2 Country: USA
Trans 2 Phone: Not reported
Generator EPA ID: mdd980555189
Generator Phone: 4102448200
Generator Address: 1910 RUSSELL ST
Generator City,State,Zip: BALTIMORE, MD 21230
Generator Country: USA
Special Handling: Not reported
Discrepancies: Not reported
Date Shipped: 08/19/05
Date Received: 08/19/05
Last modified date: 11/02/06
Last modified by: JEB
Comments: Not reported
Year: 2005
Manifest ID: ctf1160169
TSDf EPA ID: CTD000604488
TSDf Name: CLEAN HARBORS OF CT INC
TSDf Address: 761 MIDDLE STREET
TSDf City,St,Zip: BRISTOL, CT 06010
TSDf Country: USA
TSDf Telephone: 8605838917
Transport Date: 01/11/05
Transporter EPA ID: ALD067138891
Transporter Name: ROBBIE D. WOOD, INC.
Transporter Country: USA
Transporter Phone: (205)744-8440
Trans 2 Date: 01/17/05
Trans 2 EPA ID: MAD039322250
Trans 2 Name: CLEAN HARBORS ENVIRONMENTAL SERVICES, INC.
Trans 2 Address: 1501 WASHINGTON STREET
Trans 2 City,St,Zip: BRAINTREE, MA 02184-
Trans 2 Country: USA
Trans 2 Phone: (781)849-1800
Generator EPA ID: MDD980555189
Generator Phone: 4102448200
Generator Address: 1910 RUSSELL ST
Generator City,State,Zip: BALTIMORE, MD 21230
Generator Country: USA
Special Handling: Not reported
Discrepancies: Not reported
Date Shipped: 01/11/05
Date Received: 01/24/05
Last modified date: 04/18/06
Last modified by: CYF
Comments: Not reported

Map ID
Direction
Distance
Elevation

MAP FINDINGS

Site

Database(s)

EDR ID Number
EPA ID Number

CLEAN HARBORS OF BALTIMORE (Continued)

1000294565

Year: 2004
Manifest ID: ctf1160172
TSDF EPA ID: CTD000604488
TSDF Name: CLEAN HARBORS OF CONNECTICUT,INC.
TSDF Address: 761 MIDDLE STREET
TSDF City,St,Zip: BRISTOL, CT 06010
TSDF Country: USA
TSDF Telephone: 8605838917
Transport Date: 11/06/04
Transporter EPA ID: ALD067138891
Transporter Name: ROBBIE D. WOOD, INC.
Transporter Country: USA
Transporter Phone: (205)744-8440
Trans 2 Date: / /
Trans 2 EPA ID: Not reported
Trans 2 Name: Not reported
Trans 2 Address: Not reported
Trans 2 City,St,Zip: CT
Trans 2 Country: USA
Trans 2 Phone: Not reported
Generator EPA ID: mdd980555189
Generator Phone: 4102448200
Generator Address: 1910 RUSSELL STREET
Generator City,State,Zip: BALTIMORE, MD 21230
Generator Country: USA
Special Handling: Not reported
Discrepancies: Not reported
Date Shipped: 11/06/04
Date Received: 11/09/04
Last modified date: 05/16/05
Last modified by: JEB
Comments: Not reported
Year: 2004
Manifest ID: ctf1160173
TSDF EPA ID: CTD000604488
TSDF Name: CLEAN HARBORS OF CONNECTICUT,INC.
TSDF Address: 761 MIDDLE STREET
TSDF City,St,Zip: BRISTOL, CT 06010
TSDF Country: USA
TSDF Telephone: 8605838917
Transport Date: 10/14/04
Transporter EPA ID: NJD986607380
Transporter Name: MAUMEE EXPRESS, INC.
Transporter Country: USA
Transporter Phone: (732)424-8441
Trans 2 Date: / /
Trans 2 EPA ID: Not reported
Trans 2 Name: Not reported
Trans 2 Address: Not reported
Trans 2 City,St,Zip: CT
Trans 2 Country: USA
Trans 2 Phone: Not reported
Generator EPA ID: mdd980555189
Generator Phone: 4102448200
Generator Address: 1910 RUSSELL STREET
Generator City,State,Zip: BALTIMORE, MD 21230
Generator Country: USA

Map ID
Direction
Distance
Elevation

MAP FINDINGS

Site

Database(s)

EDR ID Number
EPA ID Number

CLEAN HARBORS OF BALTIMORE (Continued)

1000294565

Special Handling: Not reported
Discrepancies: Not reported
Date Shipped: 10/14/04
Date Received: 10/20/04
Last modified date: 05/16/05
Last modified by: JEB
Comments: Not reported
Year: 2004
Manifest ID: ctf1160174
TSDF EPA ID: CTD000604488
TSDF Name: CLEAN HARBORS OF CONNECTICUT,INC.
TSDF Address: 761 MIDDLE STREET
TSDF City,St,Zip: BRISTOL, CT 06010
TSDF Country: USA
TSDF Telephone: 8605838917
Transport Date: 10/13/04
Transporter EPA ID: NJD986607380
Transporter Name: MAUMEE EXPRESS, INC.
Transporter Country: USA
Transporter Phone: (732)424-8441
Trans 2 Date: / /
Trans 2 EPA ID: Not reported
Trans 2 Name: Not reported
Trans 2 Address: Not reported
Trans 2 City,St,Zip: CT
Trans 2 Country: USA
Trans 2 Phone: Not reported
Generator EPA ID: mdd980555189
Generator Phone: 4102448200
Generator Address: 1910 RUSSELL STREET
Generator City,State,Zip: BALTIMORE, MD 21230
Generator Country: USA
Special Handling: Not reported
Discrepancies: Not reported
Date Shipped: 10/13/04
Date Received: 10/20/04
Last modified date: 05/16/05
Last modified by: JEB
Comments: Not reported
Year: 2004
Manifest ID: ctf1160176
TSDF EPA ID: CTD000604488
TSDF Name: CLEAN HARBORS OF CONNECTICUT,INC.
TSDF Address: 761 MIDDLE STREET
TSDF City,St,Zip: BRISTOL, CT 06010
TSDF Country: USA
TSDF Telephone: 8605838917
Transport Date: 09/21/04
Transporter EPA ID: NJD986607380
Transporter Name: MAUMEE EXPRESS, INC.
Transporter Country: USA
Transporter Phone: (732)424-8441
Trans 2 Date: / /
Trans 2 EPA ID: Not reported
Trans 2 Name: Not reported
Trans 2 Address: Not reported
Trans 2 City,St,Zip: CT

Map ID
Direction
Distance
Elevation

MAP FINDINGS

Site

Database(s)

EDR ID Number
EPA ID Number

CLEAN HARBORS OF BALTIMORE (Continued)

1000294565

Trans 2 Country: USA
Trans 2 Phone: Not reported
Generator EPA ID: mdd980555189
Generator Phone: 4102448200
Generator Address: 1910 RUSSELL STREET
Generator City,State,Zip: BALTIMORE, MD 21230
Generator Country: USA
Special Handling: Not reported
Discrepancies: Not reported
Date Shipped: 09/21/04
Date Received: 09/23/04
Last modified date: 05/16/05
Last modified by: JEB
Comments: Not reported
Year: 2004
Manifest ID: ctf1160177
TSDF EPA ID: CTD000604488
TSDF Name: CLEAN HARBORS OF CONNECTICUT,INC.
TSDF Address: 761 MIDDLE STREET
TSDF City,St,Zip: BRISTOL, CT 06010
TSDF Country: USA
TSDF Telephone: 8605838917
Transport Date: 04/20/04
Transporter EPA ID: NJD986607380
Transporter Name: MAUMEE EXPRESS, INC.
Transporter Country: USA
Transporter Phone: (732)424-8441
Trans 2 Date: / /
Trans 2 EPA ID: Not reported
Trans 2 Name: Not reported
Trans 2 Address: Not reported
Trans 2 City,St,Zip: CT
Trans 2 Country: USA
Trans 2 Phone: Not reported
Generator EPA ID: mdd980555189
Generator Phone: 4102448200
Generator Address: 1910 RUSSELL STREET
Generator City,State,Zip: BALTIMORE, MD 21230
Generator Country: USA
Special Handling: Not reported
Discrepancies: Not reported
Date Shipped: 04/20/04
Date Received: 09/23/04
Last modified date: 05/16/05
Last modified by: JEB
Comments: Not reported
Year: 2004
Manifest ID: CTF1116998
TSDF EPA ID: CTD000604488
TSDF Name: CLEAN HARBORS OF CONNECTICUT,INC.
TSDF Address: 761 MIDDLE STREET
TSDF City,St,Zip: BRISTOL, CT 06010
TSDF Country: USA
TSDF Telephone: 8605838917
Transport Date: 02/17/04
Transporter EPA ID: MAD039322250
Transporter Name: CLEAN HARBORS ENVIRONMENTAL SERVICES, INC.

Map ID
Direction
Distance
Elevation

MAP FINDINGS

Site

Database(s)

EDR ID Number
EPA ID Number

CLEAN HARBORS OF BALTIMORE (Continued)

1000294565

Transporter Country: USA
Transporter Phone: (781)849-1800
Trans 2 Date: 02/17/04
Trans 2 EPA ID: OHD009865825
Trans 2 Name: DART TRUCKING COMPANY, INC.
Trans 2 Address: 61 RAILROAD STREET
Trans 2 City,St,Zip: CANFIELD, OH 44406
Trans 2 Country: USA
Trans 2 Phone: (330)533-9841
Generator EPA ID: MDD980555189
Generator Phone: 4102448200
Generator Address: 1910 RUSSELL STREET
Generator City,State,Zip: BALTIMORE, MD 21230
Generator Country: USA
Special Handling: Not reported
Discrepancies: Not reported
Date Shipped: 02/12/04
Date Received: 02/27/04
Last modified date: 11/12/04
Last modified by: DL
Comments: Not reported
Year: 2004
Manifest ID: ctf1160178
TSDF EPA ID: CTD000604488
TSDF Name: CLEAN HARBORS OF CONNECTICUT,INC.
TSDF Address: 761 MIDDLE STREET
TSDF City,St,Zip: BRISTOL, CT 06010
TSDF Country: USA
TSDF Telephone: 8605838917
Transport Date: 09/14/04
Transporter EPA ID: ALD067138891
Transporter Name: ROBBIE D. WOOD, INC.
Transporter Country: USA
Transporter Phone: (205)744-8440
Trans 2 Date: / /
Trans 2 EPA ID: Not reported
Trans 2 Name: Not reported
Trans 2 Address: Not reported
Trans 2 City,St,Zip: CT
Trans 2 Country: USA
Trans 2 Phone: Not reported
Generator EPA ID: mdd980555189
Generator Phone: 4102448200
Generator Address: 1910 RUSSELL STREET
Generator City,State,Zip: BALTIMORE, MD 21230
Generator Country: USA
Special Handling: Not reported
Discrepancies: Not reported
Date Shipped: 09/14/04
Date Received: 09/17/04
Last modified date: 05/11/05
Last modified by: JEB
Comments: Not reported
Year: 2004
Manifest ID: ctf1160179
TSDF EPA ID: CTD000604488
TSDF Name: CLEAN HARBORS OF CONNECTICUT,INC.

Map ID
Direction
Distance
Elevation

MAP FINDINGS

Site

Database(s)

EDR ID Number
EPA ID Number

CLEAN HARBORS OF BALTIMORE (Continued)

1000294565

TSDf Address: 761 MIDDLE STREET
TSDf City,St,Zip: BRISTOL, CT 06010
TSDf Country: USA
TSDf Telephone: 8605838917
Transport Date: 09/08/04
Transporter EPA ID: OHD009865825
Transporter Name: DART TRUCKING COMPANY, INC.
Transporter Country: USA
Transporter Phone: (800)541-8206
Trans 2 Date: / /
Trans 2 EPA ID: Not reported
Trans 2 Name: Not reported
Trans 2 Address: Not reported
Trans 2 City,St,Zip: CT
Trans 2 Country: USA
Trans 2 Phone: Not reported
Generator EPA ID: mdd980555189
Generator Phone: 4102448200
Generator Address: 1910 RUSSELL STREET
Generator City,State,Zip: BALTIMORE, MD 21230
Generator Country: USA
Special Handling: Not reported
Discrepancies: Not reported
Date Shipped: 09/08/04
Date Received: 09/14/04
Last modified date: 05/11/05
Last modified by: JEB
Comments: Not reported
Year: 2004
Manifest ID: ctf1160180
TSDf EPA ID: CTD000604488
TSDf Name: CLEAN HARBORS OF CONNECTICUT, INC.
TSDf Address: 761 MIDDLE STREET
TSDf City,St,Zip: BRISTOL, CT 06010
TSDf Country: USA
TSDf Telephone: 8605838917
Transport Date: 08/27/04
Transporter EPA ID: ALD067138891
Transporter Name: ROBBIE D. WOOD, INC.
Transporter Country: USA
Transporter Phone: (205)744-8440
Trans 2 Date: 08/30/04
Trans 2 EPA ID: MAD039322250
Trans 2 Name: CLEAN HARBORS ENVIRONMENTAL SERVICES, INC.
Trans 2 Address: 1501 WASHINGTON STREET
Trans 2 City,St,Zip: BRAINTREE, MA 02184-
Trans 2 Country: USA
Trans 2 Phone: (781)849-1800
Generator EPA ID: mdd980555189
Generator Phone: 4102448200
Generator Address: 1910 RUSSELL STREET
Generator City,State,Zip: BALTIMORE, MD 21230
Generator Country: USA
Special Handling: Not reported
Discrepancies: Not reported
Date Shipped: 08/27/04
Date Received: 08/31/04

Map ID
Direction
Distance
Elevation

MAP FINDINGS

Site

Database(s)

EDR ID Number
EPA ID Number

CLEAN HARBORS OF BALTIMORE (Continued)

1000294565

Last modified date: 03/31/05
Last modified by: JEB
Comments: Not reported
Year: 2004
Manifest ID: CTF1160181
TSDf EPA ID: CTD000604488
TSDf Name: CLEAN HARBORS OF CONNECTICUT,INC.
TSDf Address: 761 MIDDLE STREET
TSDf City,St,Zip: BRISTOL, CT 06010
TSDf Country: USA
TSDf Telephone: 8605838917
Transport Date: 08/25/04
Transporter EPA ID: ALD067138891
Transporter Name: ROBBIE D. WOOD, INC.
Transporter Country: USA
Transporter Phone: (800)356-7457
Trans 2 Date: / /
Trans 2 EPA ID: Not reported
Trans 2 Name: Not reported
Trans 2 Address: Not reported
Trans 2 City,St,Zip: CT
Trans 2 Country: USA
Trans 2 Phone: Not reported
Generator EPA ID: MDD980555189
Generator Phone: 4102448200
Generator Address: 1910 RUSSELL STREET
Generator City,State,Zip: BALTIMORE, MD 21230
Generator Country: USA
Special Handling: Not reported
Discrepancies: Not reported
Date Shipped: 08/19/04
Date Received: 08/26/04
Last modified date: 01/10/05
Last modified by: DL
Comments: Not reported
Year: 2004
Manifest ID: CTF1160182
TSDf EPA ID: CTD000604488
TSDf Name: CLEAN HARBORS OF CONNECTICUT,INC.
TSDf Address: 761 MIDDLE STREET
TSDf City,St,Zip: BRISTOL, CT 06010
TSDf Country: USA
TSDf Telephone: 8605838917
Transport Date: 08/17/04
Transporter EPA ID: ALD067138891
Transporter Name: ROBBIE D. WOOD, INC.
Transporter Country: USA
Transporter Phone: (800)356-7457
Trans 2 Date: / /
Trans 2 EPA ID: Not reported
Trans 2 Name: Not reported
Trans 2 Address: Not reported
Trans 2 City,St,Zip: CT
Trans 2 Country: USA
Trans 2 Phone: Not reported
Generator EPA ID: MDD980555189
Generator Phone: 4102448200

Map ID
Direction
Distance
Elevation

MAP FINDINGS

Site

Database(s)

EDR ID Number
EPA ID Number

CLEAN HARBORS OF BALTIMORE (Continued)

1000294565

Generator Address: 1910 RUSSELL STREET
Generator City,State,Zip: BALTIMORE, MD 21230
Generator Country: USA
Special Handling: Not reported
Discrepancies: Not reported
Date Shipped: 08/17/04
Date Received: 08/20/04
Last modified date: 04/22/05
Last modified by: CJS
Comments: I CAN NOT READ THE DATES AT ALL
Year: 2004
Manifest ID: CTF1160183
TSDF EPA ID: CTD000604488
TSDF Name: CLEAN HARBORS OF CONNECTICUT,INC.
TSDF Address: 761 MIDDLE STREET
TSDF City,St,Zip: BRISTOL, CT 06010
TSDF Country: USA
TSDF Telephone: 8605838917
Transport Date: 08/04/04
Transporter EPA ID: OHD009865825
Transporter Name: DART TRUCKING COMPANY, INC.
Transporter Country: USA
Transporter Phone: (330)533-9841
Trans 2 Date: 08/05/04
Trans 2 EPA ID: OHD009865825
Trans 2 Name: DART TRUCKING COMPANY, INC.
Trans 2 Address: 61 RAILROAD STREET
Trans 2 City,St,Zip: CANFIELD, OH 44406
Trans 2 Country: USA
Trans 2 Phone: (330)533-9841
Generator EPA ID: MDD980555189
Generator Phone: 4102448200
Generator Address: 1910 RUSSELL STREET
Generator City,State,Zip: BALTIMORE, MD 21230
Generator Country: USA
Special Handling: Not reported
Discrepancies: Not reported
Date Shipped: 08/04/04
Date Received: 08/11/04
Last modified date: 01/10/05
Last modified by: DL
Comments: Not reported
Year: 2004
Manifest ID: CTF1160184
TSDF EPA ID: CTD000604488
TSDF Name: CLEAN HARBORS OF CONNECTICUT,INC.
TSDF Address: 761 MIDDLE STREET
TSDF City,St,Zip: BRISTOL, CT 06010
TSDF Country: USA
TSDF Telephone: 8605838917
Transport Date: 08/04/04
Transporter EPA ID: ALD067138891
Transporter Name: ROBBIE D. WOOD, INC.
Transporter Country: USA
Transporter Phone: (800)356-7457
Trans 2 Date: / /
Trans 2 EPA ID: Not reported

Map ID
Direction
Distance
Elevation

MAP FINDINGS

Site

Database(s)

EDR ID Number
EPA ID Number

CLEAN HARBORS OF BALTIMORE (Continued)

1000294565

Trans 2 Name: Not reported
Trans 2 Address: Not reported
Trans 2 City,St,Zip: CT
Trans 2 Country: USA
Trans 2 Phone: Not reported
Generator EPA ID: MDD980555189
Generator Phone: 4102448200
Generator Address: 1910 RUSSELL STREET
Generator City,State,Zip: BALTIMORE, MD 21230
Generator Country: USA
Special Handling: Not reported
Discrepancies: Not reported
Date Shipped: 08/04/04
Date Received: 08/04/04
Last modified date: 01/10/05
Last modified by: DL
Comments: THERE WAS NOT ANY US DOT DESC.

[Click this hyperlink](#) while viewing on your computer to access
912 additional CT MANIFEST: record(s) in the EDR Site Report.

Manifest No: Not reported
Waste Occurrence: Not reported
UNNA: Not reported
Hazard Class: Not reported
US Dot Description: Not reported
No of Containers: Not reported
Container Type: Not reported
Quantity: Not reported
Weight/Volume: Not reported
Additional Description: Not reported
Handling Code: Not reported
Date Record Was Last Modified: Not reported
DEO Who Last Modified Record: Not reported
Manifest No: Not reported
Waste Occurrence: Not reported
EPA Waste Code: Not reported
Recycled Waste?: Not reported
Date Record Was Last Modified: Not reported
DEO Who Last Modified Record: Not reported
Year: 2005
Manifest ID: ctf1160165
TSDF EPA ID: CTD000604488
TSDF Name: CLEAN HARBORS OF CT INC
TSDF Address: 761 MIDDLE STREET
TSDF City,St,Zip: BRISTOL, CT 06010
TSDF Country: USA
TSDF Telephone: 8605838917
Transport Date: 02/11/05
Transporter EPA ID: NJD986607380
Transporter Name: MAUMEE EXPRESS, INC.
Transporter Country: USA
Transporter Phone: (732)424-8441
Trans 2 Date: / /
Trans 2 EPA ID: Not reported
Trans 2 Name: Not reported
Trans 2 Address: Not reported

Map ID
Direction
Distance
Elevation

MAP FINDINGS

Site

Database(s)

EDR ID Number
EPA ID Number

CLEAN HARBORS OF BALTIMORE (Continued)

1000294565

Trans 2 City,St,Zip: CT
Trans 2 Country: USA
Trans 2 Phone: Not reported
Generator EPA ID: MDD980555189
Generator Phone: 4102448200
Generator Address: 1910 RUSSELL ST
Generator City,State,Zip: BALTIMORE, MD 21230
Generator Country: USA
Special Handling: Not reported
Discrepancies: Not reported
Date Shipped: 02/11/05
Date Received: 02/17/54
Last modified date: 04/18/06
Last modified by: CYF
Comments: Not reported
Year: 2005
Manifest ID: ctf1160164
TSDF EPA ID: CTD000604488
TSDF Name: CLEAN HARBORS OF CT INC
TSDF Address: 761 MIDDLE STREET
TSDF City,St,Zip: BRISTOL, CT 06010
TSDF Country: USA
TSDF Telephone: 8605838917
Transport Date: 03/07/05
Transporter EPA ID: ALD067138891
Transporter Name: ROBBIE D. WOOD, INC.
Transporter Country: USA
Transporter Phone: (205)744-8440
Trans 2 Date: / /
Trans 2 EPA ID: NJD986583417
Trans 2 Name: ABC TANK COMPANY, INC.
Trans 2 Address: P.O. BOX 111, 1029 NORTH DELSEA DRIVE
Trans 2 City,St,Zip: CLAYTON, NJ 08312
Trans 2 Country: USA
Trans 2 Phone: (609)881-6586
Generator EPA ID: MDD980555189
Generator Phone: 4102448200
Generator Address: 1910 RUSSELL ST
Generator City,State,Zip: BALTIMORE, MD 21230
Generator Country: USA
Special Handling: Not reported
Discrepancies: Not reported
Date Shipped: 03/07/05
Date Received: 03/18/05
Last modified date: 04/18/06
Last modified by: CYF
Comments: Not reported
Year: 2005
Manifest ID: ctf1160162
TSDF EPA ID: CTD000604488
TSDF Name: CLEAN HARBORS OF CT INC
TSDF Address: 761 MIDDLE STREET
TSDF City,St,Zip: BRISTOL, CT 06010
TSDF Country: USA
TSDF Telephone: 8605838917
Transport Date: 05/20/05
Transporter EPA ID: ALD067138891

Map ID
Direction
Distance
Elevation

MAP FINDINGS

Site

Database(s)

EDR ID Number
EPA ID Number

CLEAN HARBORS OF BALTIMORE (Continued)

1000294565

Transporter Name: ROBBIE D. WOOD, INC.
Transporter Country: USA
Transporter Phone: (205)744-8440
Trans 2 Date: / /
Trans 2 EPA ID: Not reported
Trans 2 Name: Not reported
Trans 2 Address: Not reported
Trans 2 City,St,Zip: CT
Trans 2 Country: USA
Trans 2 Phone: Not reported
Generator EPA ID: mdd980555189
Generator Phone: 4102448200
Generator Address: 1910 RUSSELL ST
Generator City,State,Zip: BALTIMORE, MD 21230
Generator Country: USA
Special Handling: Not reported
Discrepancies: Not reported
Date Shipped: 05/20/05
Date Received: 06/20/05
Last modified date: 04/18/06
Last modified by: CYF
Comments: Not reported
Year: 2005
Manifest ID: ctf1160161
TSDF EPA ID: CTD000604488
TSDF Name: CLEAN HARBORS OF CT INC
TSDF Address: 761 MIDDLE STREET
TSDF City,St,Zip: BRISTOL, CT 06010
TSDF Country: USA
TSDF Telephone: 8605838917
Transport Date: 06/21/05
Transporter EPA ID: NJD986607380
Transporter Name: MAUMEE EXPRESS, INC.
Transporter Country: USA
Transporter Phone: (732)424-8441
Trans 2 Date: / /
Trans 2 EPA ID: Not reported
Trans 2 Name: Not reported
Trans 2 Address: Not reported
Trans 2 City,St,Zip: CT
Trans 2 Country: USA
Trans 2 Phone: Not reported
Generator EPA ID: mdd980555189
Generator Phone: 4102448200
Generator Address: 1910 RUSSELL ST
Generator City,State,Zip: BALTIMORE, MD 21230
Generator Country: USA
Special Handling: Not reported
Discrepancies: Not reported
Date Shipped: 06/21/05
Date Received: 06/27/05
Last modified date: 04/18/06
Last modified by: CYF
Comments: Not reported
Year: 2005
Manifest ID: ctf1160160
TSDF EPA ID: CTD000604488

Map ID
Direction
Distance
Elevation

MAP FINDINGS

Site

Database(s)

EDR ID Number
EPA ID Number

CLEAN HARBORS OF BALTIMORE (Continued)

1000294565

TSD Name: CLEAN HARBORS OF CT INC
TSD Address: 761 MIDDLE STREET
TSD City,St,Zip: BRISTOL, CT 06010
TSD Country: USA
TSD Telephone: 8605838917
Transport Date: 08/17/05
Transporter EPA ID: NJD986607380
Transporter Name: MAUMEE EXPRESS, INC.
Transporter Country: USA
Transporter Phone: (732)424-8441
Trans 2 Date: 08/17/05
Trans 2 EPA ID: NJD986607380
Trans 2 Name: MAUMEE EXPRESS, INC.
Trans 2 Address: P.O. BOX 278
Trans 2 City,St,Zip: SOMERVILLE, NJ 08854
Trans 2 Country: USA
Trans 2 Phone: (732)424-8441
Generator EPA ID: mdd980555189
Generator Phone: 4102448200
Generator Address: 1910 RUSSELL ST
Generator City,State,Zip: BALTIMORE, MD 21230
Generator Country: USA
Special Handling: Not reported
Discrepancies: Not reported
Date Shipped: 08/17/05
Date Received: 08/17/05
Last modified date: 06/08/07
Last modified by: JEB
Comments: Not reported
Year: 2005
Manifest ID: ctf1160159
TSD EPA ID: CTD000604488
TSD Name: CLEAN HARBORS OF CT INC
TSD Address: 761 MIDDLE STREET
TSD City,St,Zip: BRISTOL, CT 06010
TSD Country: USA
TSD Telephone: 8605838917
Transport Date: 08/19/05
Transporter EPA ID: NJD986607380
Transporter Name: MAUMEE EXPRESS, INC.
Transporter Country: USA
Transporter Phone: (732)424-8441
Trans 2 Date: / /
Trans 2 EPA ID: Not reported
Trans 2 Name: Not reported
Trans 2 Address: Not reported
Trans 2 City,St,Zip: CT
Trans 2 Country: USA
Trans 2 Phone: Not reported
Generator EPA ID: mdd980555189
Generator Phone: 4102448200
Generator Address: 1910 RUSSELL ST
Generator City,State,Zip: BALTIMORE, MD 21230
Generator Country: USA
Special Handling: Not reported
Discrepancies: Not reported
Date Shipped: 08/19/05

Map ID
Direction
Distance
Elevation

MAP FINDINGS

Site

Database(s)

EDR ID Number
EPA ID Number

CLEAN HARBORS OF BALTIMORE (Continued)

1000294565

Date Received: 08/19/05
Last modified date: 11/02/06
Last modified by: JEB
Comments: Not reported
Year: 2005
Manifest ID: ctf1160169
TSDf EPA ID: CTD000604488
TSDf Name: CLEAN HARBORS OF CT INC
TSDf Address: 761 MIDDLE STREET
TSDf City,St,Zip: BRISTOL, CT 06010
TSDf Country: USA
TSDf Telephone: 8605838917
Transport Date: 01/11/05
Transporter EPA ID: ALD067138891
Transporter Name: ROBBIE D. WOOD, INC.
Transporter Country: USA
Transporter Phone: (205)744-8440
Trans 2 Date: 01/17/05
Trans 2 EPA ID: MAD039322250
Trans 2 Name: CLEAN HARBORS ENVIRONMENTAL SERVICES, INC.
Trans 2 Address: 1501 WASHINGTON STREET
Trans 2 City,St,Zip: BRAINTREE, MA 02184-
Trans 2 Country: USA
Trans 2 Phone: (781)849-1800
Generator EPA ID: MDD980555189
Generator Phone: 4102448200
Generator Address: 1910 RUSSELL ST
Generator City,State,Zip: BALTIMORE, MD 21230
Generator Country: USA
Special Handling: Not reported
Discrepancies: Not reported
Date Shipped: 01/11/05
Date Received: 01/24/05
Last modified date: 04/18/06
Last modified by: CYF
Comments: Not reported
Year: 2004
Manifest ID: ctf1160172
TSDf EPA ID: CTD000604488
TSDf Name: CLEAN HARBORS OF CONNECTICUT,INC.
TSDf Address: 761 MIDDLE STREET
TSDf City,St,Zip: BRISTOL, CT 06010
TSDf Country: USA
TSDf Telephone: 8605838917
Transport Date: 11/06/04
Transporter EPA ID: ALD067138891
Transporter Name: ROBBIE D. WOOD, INC.
Transporter Country: USA
Transporter Phone: (205)744-8440
Trans 2 Date: / /
Trans 2 EPA ID: Not reported
Trans 2 Name: Not reported
Trans 2 Address: Not reported
Trans 2 City,St,Zip: CT
Trans 2 Country: USA
Trans 2 Phone: Not reported
Generator EPA ID: mdd980555189

Map ID
Direction
Distance
Elevation

MAP FINDINGS

Site

Database(s)

EDR ID Number
EPA ID Number

CLEAN HARBORS OF BALTIMORE (Continued)

1000294565

Generator Phone: 4102448200
Generator Address: 1910 RUSSELL STREET
Generator City,State,Zip: BALTIMORE, MD 21230
Generator Country: USA
Special Handling: Not reported
Discrepancies: Not reported
Date Shipped: 11/06/04
Date Received: 11/09/04
Last modified date: 05/16/05
Last modified by: JEB
Comments: Not reported
Year: 2004
Manifest ID: ctf1160173
TSDf EPA ID: CTD000604488
TSDf Name: CLEAN HARBORS OF CONNECTICUT,INC.
TSDf Address: 761 MIDDLE STREET
TSDf City,St,Zip: BRISTOL, CT 06010
TSDf Country: USA
TSDf Telephone: 8605838917
Transport Date: 10/14/04
Transporter EPA ID: NJD986607380
Transporter Name: MAUMEE EXPRESS, INC.
Transporter Country: USA
Transporter Phone: (732)424-8441
Trans 2 Date: / /
Trans 2 EPA ID: Not reported
Trans 2 Name: Not reported
Trans 2 Address: Not reported
Trans 2 City,St,Zip: CT
Trans 2 Country: USA
Trans 2 Phone: Not reported
Generator EPA ID: mdd980555189
Generator Phone: 4102448200
Generator Address: 1910 RUSSELL STREET
Generator City,State,Zip: BALTIMORE, MD 21230
Generator Country: USA
Special Handling: Not reported
Discrepancies: Not reported
Date Shipped: 10/14/04
Date Received: 10/20/04
Last modified date: 05/16/05
Last modified by: JEB
Comments: Not reported
Year: 2004
Manifest ID: ctf1160174
TSDf EPA ID: CTD000604488
TSDf Name: CLEAN HARBORS OF CONNECTICUT,INC.
TSDf Address: 761 MIDDLE STREET
TSDf City,St,Zip: BRISTOL, CT 06010
TSDf Country: USA
TSDf Telephone: 8605838917
Transport Date: 10/13/04
Transporter EPA ID: NJD986607380
Transporter Name: MAUMEE EXPRESS, INC.
Transporter Country: USA
Transporter Phone: (732)424-8441
Trans 2 Date: / /

Map ID
Direction
Distance
Elevation

MAP FINDINGS

Site

Database(s)

EDR ID Number
EPA ID Number

CLEAN HARBORS OF BALTIMORE (Continued)

1000294565

Trans 2 EPA ID: Not reported
Trans 2 Name: Not reported
Trans 2 Address: Not reported
Trans 2 City,St,Zip: CT
Trans 2 Country: USA
Trans 2 Phone: Not reported
Generator EPA ID: mdd980555189
Generator Phone: 4102448200
Generator Address: 1910 RUSSELL STREET
Generator City,State,Zip: BALTIMORE, MD 21230
Generator Country: USA
Special Handling: Not reported
Discrepancies: Not reported
Date Shipped: 10/13/04
Date Received: 10/20/04
Last modified date: 05/16/05
Last modified by: JEB
Comments: Not reported
Year: 2004
Manifest ID: ctf1160176
TSDF EPA ID: CTD000604488
TSDF Name: CLEAN HARBORS OF CONNECTICUT,INC.
TSDF Address: 761 MIDDLE STREET
TSDF City,St,Zip: BRISTOL, CT 06010
TSDF Country: USA
TSDF Telephone: 8605838917
Transport Date: 09/21/04
Transporter EPA ID: NJD986607380
Transporter Name: MAUMEE EXPRESS, INC.
Transporter Country: USA
Transporter Phone: (732)424-8441
Trans 2 Date: / /
Trans 2 EPA ID: Not reported
Trans 2 Name: Not reported
Trans 2 Address: Not reported
Trans 2 City,St,Zip: CT
Trans 2 Country: USA
Trans 2 Phone: Not reported
Generator EPA ID: mdd980555189
Generator Phone: 4102448200
Generator Address: 1910 RUSSELL STREET
Generator City,State,Zip: BALTIMORE, MD 21230
Generator Country: USA
Special Handling: Not reported
Discrepancies: Not reported
Date Shipped: 09/21/04
Date Received: 09/23/04
Last modified date: 05/16/05
Last modified by: JEB
Comments: Not reported
Year: 2004
Manifest ID: ctf1160177
TSDF EPA ID: CTD000604488
TSDF Name: CLEAN HARBORS OF CONNECTICUT,INC.
TSDF Address: 761 MIDDLE STREET
TSDF City,St,Zip: BRISTOL, CT 06010
TSDF Country: USA

Map ID
Direction
Distance
Elevation

MAP FINDINGS

Site

Database(s)

EDR ID Number
EPA ID Number

CLEAN HARBORS OF BALTIMORE (Continued)

1000294565

TSDF Telephone: 8605838917
Transport Date: 04/20/04
Transporter EPA ID: NJD986607380
Transporter Name: MAUMEE EXPRESS, INC.
Transporter Country: USA
Transporter Phone: (732)424-8441
Trans 2 Date: / /
Trans 2 EPA ID: Not reported
Trans 2 Name: Not reported
Trans 2 Address: Not reported
Trans 2 City,St,Zip: CT
Trans 2 Country: USA
Trans 2 Phone: Not reported
Generator EPA ID: mdd980555189
Generator Phone: 4102448200
Generator Address: 1910 RUSSELL STREET
Generator City,State,Zip: BALTIMORE, MD 21230
Generator Country: USA
Special Handling: Not reported
Discrepancies: Not reported
Date Shipped: 04/20/04
Date Received: 09/23/04
Last modified date: 05/16/05
Last modified by: JEB
Comments: Not reported
Year: 2004
Manifest ID: CTF1116998
TSDF EPA ID: CTD000604488
TSDF Name: CLEAN HARBORS OF CONNECTICUT,INC.
TSDF Address: 761 MIDDLE STREET
TSDF City,St,Zip: BRISTOL, CT 06010
TSDF Country: USA
TSDF Telephone: 8605838917
Transport Date: 02/17/04
Transporter EPA ID: MAD039322250
Transporter Name: CLEAN HARBORS ENVIRONMENTAL SERVICES, INC.
Transporter Country: USA
Transporter Phone: (781)849-1800
Trans 2 Date: 02/17/04
Trans 2 EPA ID: OHD009865825
Trans 2 Name: DART TRUCKING COMPANY, INC.
Trans 2 Address: 61 RAILROAD STREET
Trans 2 City,St,Zip: CANFIELD, OH 44406
Trans 2 Country: USA
Trans 2 Phone: (330)533-9841
Generator EPA ID: MDD980555189
Generator Phone: 4102448200
Generator Address: 1910 RUSSELL STREET
Generator City,State,Zip: BALTIMORE, MD 21230
Generator Country: USA
Special Handling: Not reported
Discrepancies: Not reported
Date Shipped: 02/12/04
Date Received: 02/27/04
Last modified date: 11/12/04
Last modified by: DL
Comments: Not reported

Map ID
Direction
Distance
Elevation

MAP FINDINGS

Site

Database(s)

EDR ID Number
EPA ID Number

CLEAN HARBORS OF BALTIMORE (Continued)

1000294565

Year: 2004
Manifest ID: ctf1160178
TSDF EPA ID: CTD000604488
TSDF Name: CLEAN HARBORS OF CONNECTICUT,INC.
TSDF Address: 761 MIDDLE STREET
TSDF City,St,Zip: BRISTOL, CT 06010
TSDF Country: USA
TSDF Telephone: 8605838917
Transport Date: 09/14/04
Transporter EPA ID: ALD067138891
Transporter Name: ROBBIE D. WOOD, INC.
Transporter Country: USA
Transporter Phone: (205)744-8440
Trans 2 Date: / /
Trans 2 EPA ID: Not reported
Trans 2 Name: Not reported
Trans 2 Address: Not reported
Trans 2 City,St,Zip: CT
Trans 2 Country: USA
Trans 2 Phone: Not reported
Generator EPA ID: mdd980555189
Generator Phone: 4102448200
Generator Address: 1910 RUSSELL STREET
Generator City,State,Zip: BALTIMORE, MD 21230
Generator Country: USA
Special Handling: Not reported
Discrepancies: Not reported
Date Shipped: 09/14/04
Date Received: 09/17/04
Last modified date: 05/11/05
Last modified by: JEB
Comments: Not reported
Year: 2004
Manifest ID: ctf1160179
TSDF EPA ID: CTD000604488
TSDF Name: CLEAN HARBORS OF CONNECTICUT,INC.
TSDF Address: 761 MIDDLE STREET
TSDF City,St,Zip: BRISTOL, CT 06010
TSDF Country: USA
TSDF Telephone: 8605838917
Transport Date: 09/08/04
Transporter EPA ID: OHD009865825
Transporter Name: DART TRUCKING COMPANY, INC.
Transporter Country: USA
Transporter Phone: (800)541-8206
Trans 2 Date: / /
Trans 2 EPA ID: Not reported
Trans 2 Name: Not reported
Trans 2 Address: Not reported
Trans 2 City,St,Zip: CT
Trans 2 Country: USA
Trans 2 Phone: Not reported
Generator EPA ID: mdd980555189
Generator Phone: 4102448200
Generator Address: 1910 RUSSELL STREET
Generator City,State,Zip: BALTIMORE, MD 21230
Generator Country: USA

Map ID
Direction
Distance
Elevation

MAP FINDINGS

Site

Database(s)

EDR ID Number
EPA ID Number

CLEAN HARBORS OF BALTIMORE (Continued)

1000294565

Special Handling: Not reported
Discrepancies: Not reported
Date Shipped: 09/08/04
Date Received: 09/14/04
Last modified date: 05/11/05
Last modified by: JEB
Comments: Not reported
Year: 2004
Manifest ID: ctf1160180
TSDF EPA ID: CTD000604488
TSDF Name: CLEAN HARBORS OF CONNECTICUT,INC.
TSDF Address: 761 MIDDLE STREET
TSDF City,St,Zip: BRISTOL, CT 06010
TSDF Country: USA
TSDF Telephone: 8605838917
Transport Date: 08/27/04
Transporter EPA ID: ALD067138891
Transporter Name: ROBBIE D. WOOD, INC.
Transporter Country: USA
Transporter Phone: (205)744-8440
Trans 2 Date: 08/30/04
Trans 2 EPA ID: MAD039322250
Trans 2 Name: CLEAN HARBORS ENVIRONMENTAL SERVICES, INC.
Trans 2 Address: 1501 WASHINGTON STREET
Trans 2 City,St,Zip: BRAINTREE, MA 02184-
Trans 2 Country: USA
Trans 2 Phone: (781)849-1800
Generator EPA ID: mdd980555189
Generator Phone: 4102448200
Generator Address: 1910 RUSSELL STREET
Generator City,State,Zip: BALTIMORE, MD 21230
Generator Country: USA
Special Handling: Not reported
Discrepancies: Not reported
Date Shipped: 08/27/04
Date Received: 08/31/04
Last modified date: 03/31/05
Last modified by: JEB
Comments: Not reported
Year: 2004
Manifest ID: CTF1160181
TSDF EPA ID: CTD000604488
TSDF Name: CLEAN HARBORS OF CONNECTICUT,INC.
TSDF Address: 761 MIDDLE STREET
TSDF City,St,Zip: BRISTOL, CT 06010
TSDF Country: USA
TSDF Telephone: 8605838917
Transport Date: 08/25/04
Transporter EPA ID: ALD067138891
Transporter Name: ROBBIE D. WOOD, INC.
Transporter Country: USA
Transporter Phone: (800)356-7457
Trans 2 Date: / /
Trans 2 EPA ID: Not reported
Trans 2 Name: Not reported
Trans 2 Address: Not reported
Trans 2 City,St,Zip: CT

Map ID
Direction
Distance
Elevation

MAP FINDINGS

Site

Database(s)

EDR ID Number
EPA ID Number

CLEAN HARBORS OF BALTIMORE (Continued)

1000294565

Trans 2 Country: USA
Trans 2 Phone: Not reported
Generator EPA ID: MDD980555189
Generator Phone: 4102448200
Generator Address: 1910 RUSSELL STREET
Generator City,State,Zip: BALTIMORE, MD 21230
Generator Country: USA
Special Handling: Not reported
Discrepancies: Not reported
Date Shipped: 08/19/04
Date Received: 08/26/04
Last modified date: 01/10/05
Last modified by: DL
Comments: Not reported
Year: 2004
Manifest ID: CTF1160182
TSDF EPA ID: CTD000604488
TSDF Name: CLEAN HARBORS OF CONNECTICUT,INC.
TSDF Address: 761 MIDDLE STREET
TSDF City,St,Zip: BRISTOL, CT 06010
TSDF Country: USA
TSDF Telephone: 8605838917
Transport Date: 08/17/04
Transporter EPA ID: ALD067138891
Transporter Name: ROBBIE D. WOOD, INC.
Transporter Country: USA
Transporter Phone: (800)356-7457
Trans 2 Date: / /
Trans 2 EPA ID: Not reported
Trans 2 Name: Not reported
Trans 2 Address: Not reported
Trans 2 City,St,Zip: CT
Trans 2 Country: USA
Trans 2 Phone: Not reported
Generator EPA ID: MDD980555189
Generator Phone: 4102448200
Generator Address: 1910 RUSSELL STREET
Generator City,State,Zip: BALTIMORE, MD 21230
Generator Country: USA
Special Handling: Not reported
Discrepancies: Not reported
Date Shipped: 08/17/04
Date Received: 08/20/04
Last modified date: 04/22/05
Last modified by: CJS
Comments: I CAN NOT READ THE DATES AT ALL
Year: 2004
Manifest ID: CTF1160183
TSDF EPA ID: CTD000604488
TSDF Name: CLEAN HARBORS OF CONNECTICUT,INC.
TSDF Address: 761 MIDDLE STREET
TSDF City,St,Zip: BRISTOL, CT 06010
TSDF Country: USA
TSDF Telephone: 8605838917
Transport Date: 08/04/04
Transporter EPA ID: OHD009865825
Transporter Name: DART TRUCKING COMPANY, INC.

Map ID
Direction
Distance
Elevation

MAP FINDINGS

Site

Database(s)

EDR ID Number
EPA ID Number

CLEAN HARBORS OF BALTIMORE (Continued)

1000294565

Transporter Country: USA
Transporter Phone: (330)533-9841
Trans 2 Date: 08/05/04
Trans 2 EPA ID: OHD009865825
Trans 2 Name: DART TRUCKING COMPANY, INC.
Trans 2 Address: 61 RAILROAD STREET
Trans 2 City,St,Zip: CANFIELD, OH 44406
Trans 2 Country: USA
Trans 2 Phone: (330)533-9841
Generator EPA ID: MDD980555189
Generator Phone: 4102448200
Generator Address: 1910 RUSSELL STREET
Generator City,State,Zip: BALTIMORE, MD 21230
Generator Country: USA
Special Handling: Not reported
Discrepancies: Not reported
Date Shipped: 08/04/04
Date Received: 08/11/04
Last modified date: 01/10/05
Last modified by: DL
Comments: Not reported
Year: 2004
Manifest ID: CTF1160184
TSDF EPA ID: CTD000604488
TSDF Name: CLEAN HARBORS OF CONNECTICUT,INC.
TSDF Address: 761 MIDDLE STREET
TSDF City,St,Zip: BRISTOL, CT 06010
TSDF Country: USA
TSDF Telephone: 8605838917
Transport Date: 08/04/04
Transporter EPA ID: ALD067138891
Transporter Name: ROBBIE D. WOOD, INC.
Transporter Country: USA
Transporter Phone: (800)356-7457
Trans 2 Date: / /
Trans 2 EPA ID: Not reported
Trans 2 Name: Not reported
Trans 2 Address: Not reported
Trans 2 City,St,Zip: CT
Trans 2 Country: USA
Trans 2 Phone: Not reported
Generator EPA ID: MDD980555189
Generator Phone: 4102448200
Generator Address: 1910 RUSSELL STREET
Generator City,State,Zip: BALTIMORE, MD 21230
Generator Country: USA
Special Handling: Not reported
Discrepancies: Not reported
Date Shipped: 08/04/04
Date Received: 08/04/04
Last modified date: 01/10/05
Last modified by: DL
Comments: THERE WAS NOT ANY US DOT DESC.

[Click this hyperlink](#) while viewing on your computer to access
912 additional CT MANIFEST: record(s) in the EDR Site Report.

Map ID
Direction
Distance
Elevation

MAP FINDINGS

Site

Database(s)

EDR ID Number
EPA ID Number

CLEAN HARBORS OF BALTIMORE (Continued)

1000294565

Manifest No: Not reported
Waste Occurrence: Not reported
UNNA: Not reported
Hazard Class: Not reported
US Dot Description: Not reported
No of Containers: Not reported
Container Type: Not reported
Quantity: Not reported
Weight/Volume: Not reported
Additional Description: Not reported
Handling Code: Not reported
Date Record Was Last Modified: Not reported
DEO Who Last Modified Record: Not reported
Manifest No: Not reported
Waste Occurrence: Not reported
EPA Waste Code: Not reported
Recycled Waste?: Not reported
Date Record Was Last Modified: Not reported
DEO Who Last Modified Record: Not reported
Year: 2005
Manifest ID: ctf1160165
TSDf EPA ID: CTD000604488
TSDf Name: CLEAN HARBORS OF CT INC
TSDf Address: 761 MIDDLE STREET
TSDf City,St,Zip: BRISTOL, CT 06010
TSDf Country: USA
TSDf Telephone: 8605838917
Transport Date: 02/11/05
Transporter EPA ID: NJD986607380
Transporter Name: MAUMEE EXPRESS, INC.
Transporter Country: USA
Transporter Phone: (732)424-8441
Trans 2 Date: / /
Trans 2 EPA ID: Not reported
Trans 2 Name: Not reported
Trans 2 Address: Not reported
Trans 2 City,St,Zip: CT
Trans 2 Country: USA
Trans 2 Phone: Not reported
Generator EPA ID: MDD980555189
Generator Phone: 4102448200
Generator Address: 1910 RUSSELL ST
Generator City,State,Zip: BALTIMORE, MD 21230
Generator Country: USA
Special Handling: Not reported
Discrepancies: Not reported
Date Shipped: 02/11/05
Date Received: 02/17/54
Last modified date: 04/18/06
Last modified by: CYF
Comments: Not reported
Year: 2005
Manifest ID: ctf1160164
TSDf EPA ID: CTD000604488
TSDf Name: CLEAN HARBORS OF CT INC
TSDf Address: 761 MIDDLE STREET
TSDf City,St,Zip: BRISTOL, CT 06010

Map ID
Direction
Distance
Elevation

MAP FINDINGS

Site

Database(s)

EDR ID Number
EPA ID Number

CLEAN HARBORS OF BALTIMORE (Continued)

1000294565

TSDf Country: USA
TSDf Telephone: 8605838917
Transport Date: 03/07/05
Transporter EPA ID: ALD067138891
Transporter Name: ROBBIE D. WOOD, INC.
Transporter Country: USA
Transporter Phone: (205)744-8440
Trans 2 Date: / /
Trans 2 EPA ID: NJD986583417
Trans 2 Name: ABC TANK COMPANY, INC.
Trans 2 Address: P.O. BOX 111, 1029 NORTH DELSEA DRIVE
Trans 2 City,St,Zip: CLAYTON, NJ 08312
Trans 2 Country: USA
Trans 2 Phone: (609)881-6586
Generator EPA ID: MDD980555189
Generator Phone: 4102448200
Generator Address: 1910 RUSSELL ST
Generator City,State,Zip: BALTIMORE, MD 21230
Generator Country: USA
Special Handling: Not reported
Discrepancies: Not reported
Date Shipped: 03/07/05
Date Received: 03/18/05
Last modified date: 04/18/06
Last modified by: CYF
Comments: Not reported
Year: 2005
Manifest ID: ctf1160162
TSDf EPA ID: CTD000604488
TSDf Name: CLEAN HARBORS OF CT INC
TSDf Address: 761 MIDDLE STREET
TSDf City,St,Zip: BRISTOL, CT 06010
TSDf Country: USA
TSDf Telephone: 8605838917
Transport Date: 05/20/05
Transporter EPA ID: ALD067138891
Transporter Name: ROBBIE D. WOOD, INC.
Transporter Country: USA
Transporter Phone: (205)744-8440
Trans 2 Date: / /
Trans 2 EPA ID: Not reported
Trans 2 Name: Not reported
Trans 2 Address: Not reported
Trans 2 City,St,Zip: CT
Trans 2 Country: USA
Trans 2 Phone: Not reported
Generator EPA ID: mdd980555189
Generator Phone: 4102448200
Generator Address: 1910 RUSSELL ST
Generator City,State,Zip: BALTIMORE, MD 21230
Generator Country: USA
Special Handling: Not reported
Discrepancies: Not reported
Date Shipped: 05/20/05
Date Received: 06/20/05
Last modified date: 04/18/06
Last modified by: CYF

Map ID
Direction
Distance
Elevation

MAP FINDINGS

Site

Database(s)

EDR ID Number
EPA ID Number

CLEAN HARBORS OF BALTIMORE (Continued)

1000294565

Comments: Not reported
Year: 2005
Manifest ID: ctf1160161
TSDF EPA ID: CTD000604488
TSDF Name: CLEAN HARBORS OF CT INC
TSDF Address: 761 MIDDLE STREET
TSDF City,St,Zip: BRISTOL, CT 06010
TSDF Country: USA
TSDF Telephone: 8605838917
Transport Date: 06/21/05
Transporter EPA ID: NJD986607380
Transporter Name: MAUMEE EXPRESS, INC.
Transporter Country: USA
Transporter Phone: (732)424-8441
Trans 2 Date: / /
Trans 2 EPA ID: Not reported
Trans 2 Name: Not reported
Trans 2 Address: Not reported
Trans 2 City,St,Zip: CT
Trans 2 Country: USA
Trans 2 Phone: Not reported
Generator EPA ID: mdd980555189
Generator Phone: 4102448200
Generator Address: 1910 RUSSELL ST
Generator City,State,Zip: BALTIMORE, MD 21230
Generator Country: USA
Special Handling: Not reported
Discrepancies: Not reported
Date Shipped: 06/21/05
Date Received: 06/27/05
Last modified date: 04/18/06
Last modified by: CYF
Comments: Not reported
Year: 2005
Manifest ID: ctf1160160
TSDF EPA ID: CTD000604488
TSDF Name: CLEAN HARBORS OF CT INC
TSDF Address: 761 MIDDLE STREET
TSDF City,St,Zip: BRISTOL, CT 06010
TSDF Country: USA
TSDF Telephone: 8605838917
Transport Date: 08/17/05
Transporter EPA ID: NJD986607380
Transporter Name: MAUMEE EXPRESS, INC.
Transporter Country: USA
Transporter Phone: (732)424-8441
Trans 2 Date: 08/17/05
Trans 2 EPA ID: NJD986607380
Trans 2 Name: MAUMEE EXPRESS, INC.
Trans 2 Address: P.O. BOX 278
Trans 2 City,St,Zip: SOMERVILLE, NJ 08854
Trans 2 Country: USA
Trans 2 Phone: (732)424-8441
Generator EPA ID: mdd980555189
Generator Phone: 4102448200
Generator Address: 1910 RUSSELL ST
Generator City,State,Zip: BALTIMORE, MD 21230

Map ID
Direction
Distance
Elevation

MAP FINDINGS

Site

Database(s)

EDR ID Number
EPA ID Number

CLEAN HARBORS OF BALTIMORE (Continued)

1000294565

Generator Country: USA
Special Handling: Not reported
Discrepancies: Not reported
Date Shipped: 08/17/05
Date Received: 08/17/05
Last modified date: 06/08/07
Last modified by: JEB
Comments: Not reported
Year: 2005
Manifest ID: ctf1160159
TSDF EPA ID: CTD000604488
TSDF Name: CLEAN HARBORS OF CT INC
TSDF Address: 761 MIDDLE STREET
TSDF City,St,Zip: BRISTOL, CT 06010
TSDF Country: USA
TSDF Telephone: 8605838917
Transport Date: 08/19/05
Transporter EPA ID: NJD986607380
Transporter Name: MAUMEE EXPRESS, INC.
Transporter Country: USA
Transporter Phone: (732)424-8441
Trans 2 Date: / /
Trans 2 EPA ID: Not reported
Trans 2 Name: Not reported
Trans 2 Address: Not reported
Trans 2 City,St,Zip: CT
Trans 2 Country: USA
Trans 2 Phone: Not reported
Generator EPA ID: mdd980555189
Generator Phone: 4102448200
Generator Address: 1910 RUSSELL ST
Generator City,State,Zip: BALTIMORE, MD 21230
Generator Country: USA
Special Handling: Not reported
Discrepancies: Not reported
Date Shipped: 08/19/05
Date Received: 08/19/05
Last modified date: 11/02/06
Last modified by: JEB
Comments: Not reported
Year: 2005
Manifest ID: ctf1160169
TSDF EPA ID: CTD000604488
TSDF Name: CLEAN HARBORS OF CT INC
TSDF Address: 761 MIDDLE STREET
TSDF City,St,Zip: BRISTOL, CT 06010
TSDF Country: USA
TSDF Telephone: 8605838917
Transport Date: 01/11/05
Transporter EPA ID: ALD067138891
Transporter Name: ROBBIE D. WOOD, INC.
Transporter Country: USA
Transporter Phone: (205)744-8440
Trans 2 Date: 01/17/05
Trans 2 EPA ID: MAD039322250
Trans 2 Name: CLEAN HARBORS ENVIRONMENTAL SERVICES, INC.
Trans 2 Address: 1501 WASHINGTON STREET

Map ID
Direction
Distance
Elevation

MAP FINDINGS

Site

Database(s)

EDR ID Number
EPA ID Number

CLEAN HARBORS OF BALTIMORE (Continued)

1000294565

Trans 2 City,St,Zip: BRAintree, MA 02184-
Trans 2 Country: USA
Trans 2 Phone: (781)849-1800
Generator EPA ID: MDD980555189
Generator Phone: 4102448200
Generator Address: 1910 RUSSELL ST
Generator City,State,Zip: BALTIMORE, MD 21230
Generator Country: USA
Special Handling: Not reported
Discrepancies: Not reported
Date Shipped: 01/11/05
Date Received: 01/24/05
Last modified date: 04/18/06
Last modified by: CYF
Comments: Not reported
Year: 2004
Manifest ID: ctf1160172
TSDF EPA ID: CTD000604488
TSDF Name: CLEAN HARBORS OF CONNECTICUT,INC.
TSDF Address: 761 MIDDLE STREET
TSDF City,St,Zip: BRISTOL, CT 06010
TSDF Country: USA
TSDF Telephone: 8605838917
Transport Date: 11/06/04
Transporter EPA ID: ALD067138891
Transporter Name: ROBBIE D. WOOD, INC.
Transporter Country: USA
Transporter Phone: (205)744-8440
Trans 2 Date: / /
Trans 2 EPA ID: Not reported
Trans 2 Name: Not reported
Trans 2 Address: Not reported
Trans 2 City,St,Zip: CT
Trans 2 Country: USA
Trans 2 Phone: Not reported
Generator EPA ID: mdd980555189
Generator Phone: 4102448200
Generator Address: 1910 RUSSELL STREET
Generator City,State,Zip: BALTIMORE, MD 21230
Generator Country: USA
Special Handling: Not reported
Discrepancies: Not reported
Date Shipped: 11/06/04
Date Received: 11/09/04
Last modified date: 05/16/05
Last modified by: JEB
Comments: Not reported
Year: 2004
Manifest ID: ctf1160173
TSDF EPA ID: CTD000604488
TSDF Name: CLEAN HARBORS OF CONNECTICUT,INC.
TSDF Address: 761 MIDDLE STREET
TSDF City,St,Zip: BRISTOL, CT 06010
TSDF Country: USA
TSDF Telephone: 8605838917
Transport Date: 10/14/04
Transporter EPA ID: NJD986607380

Map ID
Direction
Distance
Elevation

MAP FINDINGS

Site

Database(s)

EDR ID Number
EPA ID Number

CLEAN HARBORS OF BALTIMORE (Continued)

1000294565

Transporter Name: MAUMEE EXPRESS, INC.
Transporter Country: USA
Transporter Phone: (732)424-8441
Trans 2 Date: / /
Trans 2 EPA ID: Not reported
Trans 2 Name: Not reported
Trans 2 Address: Not reported
Trans 2 City,St,Zip: CT
Trans 2 Country: USA
Trans 2 Phone: Not reported
Generator EPA ID: mdd980555189
Generator Phone: 4102448200
Generator Address: 1910 RUSSELL STREET
Generator City,State,Zip: BALTIMORE, MD 21230
Generator Country: USA
Special Handling: Not reported
Discrepancies: Not reported
Date Shipped: 10/14/04
Date Received: 10/20/04
Last modified date: 05/16/05
Last modified by: JEB
Comments: Not reported
Year: 2004
Manifest ID: ctf1160174
TSDF EPA ID: CTD000604488
TSDF Name: CLEAN HARBORS OF CONNECTICUT,INC.
TSDF Address: 761 MIDDLE STREET
TSDF City,St,Zip: BRISTOL, CT 06010
TSDF Country: USA
TSDF Telephone: 8605838917
Transport Date: 10/13/04
Transporter EPA ID: NJD986607380
Transporter Name: MAUMEE EXPRESS, INC.
Transporter Country: USA
Transporter Phone: (732)424-8441
Trans 2 Date: / /
Trans 2 EPA ID: Not reported
Trans 2 Name: Not reported
Trans 2 Address: Not reported
Trans 2 City,St,Zip: CT
Trans 2 Country: USA
Trans 2 Phone: Not reported
Generator EPA ID: mdd980555189
Generator Phone: 4102448200
Generator Address: 1910 RUSSELL STREET
Generator City,State,Zip: BALTIMORE, MD 21230
Generator Country: USA
Special Handling: Not reported
Discrepancies: Not reported
Date Shipped: 10/13/04
Date Received: 10/20/04
Last modified date: 05/16/05
Last modified by: JEB
Comments: Not reported
Year: 2004
Manifest ID: ctf1160176
TSDF EPA ID: CTD000604488

Map ID
Direction
Distance
Elevation

MAP FINDINGS

Site

Database(s)

EDR ID Number
EPA ID Number

CLEAN HARBORS OF BALTIMORE (Continued)

1000294565

TSD Name: CLEAN HARBORS OF CONNECTICUT,INC.
TSD Address: 761 MIDDLE STREET
TSD City,St,Zip: BRISTOL, CT 06010
TSD Country: USA
TSD Telephone: 8605838917
Transport Date: 09/21/04
Transporter EPA ID: NJD986607380
Transporter Name: MAUMEE EXPRESS, INC.
Transporter Country: USA
Transporter Phone: (732)424-8441
Trans 2 Date: / /
Trans 2 EPA ID: Not reported
Trans 2 Name: Not reported
Trans 2 Address: Not reported
Trans 2 City,St,Zip: CT
Trans 2 Country: USA
Trans 2 Phone: Not reported
Generator EPA ID: mdd980555189
Generator Phone: 4102448200
Generator Address: 1910 RUSSELL STREET
Generator City,State,Zip: BALTIMORE, MD 21230
Generator Country: USA
Special Handling: Not reported
Discrepancies: Not reported
Date Shipped: 09/21/04
Date Received: 09/23/04
Last modified date: 05/16/05
Last modified by: JEB
Comments: Not reported
Year: 2004
Manifest ID: ctf1160177
TSD EPA ID: CTD000604488
TSD Name: CLEAN HARBORS OF CONNECTICUT,INC.
TSD Address: 761 MIDDLE STREET
TSD City,St,Zip: BRISTOL, CT 06010
TSD Country: USA
TSD Telephone: 8605838917
Transport Date: 04/20/04
Transporter EPA ID: NJD986607380
Transporter Name: MAUMEE EXPRESS, INC.
Transporter Country: USA
Transporter Phone: (732)424-8441
Trans 2 Date: / /
Trans 2 EPA ID: Not reported
Trans 2 Name: Not reported
Trans 2 Address: Not reported
Trans 2 City,St,Zip: CT
Trans 2 Country: USA
Trans 2 Phone: Not reported
Generator EPA ID: mdd980555189
Generator Phone: 4102448200
Generator Address: 1910 RUSSELL STREET
Generator City,State,Zip: BALTIMORE, MD 21230
Generator Country: USA
Special Handling: Not reported
Discrepancies: Not reported
Date Shipped: 04/20/04

Map ID
Direction
Distance
Elevation

MAP FINDINGS

Site

Database(s)

EDR ID Number
EPA ID Number

CLEAN HARBORS OF BALTIMORE (Continued)

1000294565

Date Received: 09/23/04
Last modified date: 05/16/05
Last modified by: JEB
Comments: Not reported
Year: 2004
Manifest ID: CTF1116998
TSDF EPA ID: CTD000604488
TSDF Name: CLEAN HARBORS OF CONNECTICUT, INC.
TSDF Address: 761 MIDDLE STREET
TSDF City, St, Zip: BRISTOL, CT 06010
TSDF Country: USA
TSDF Telephone: 8605838917
Transport Date: 02/17/04
Transporter EPA ID: MAD039322250
Transporter Name: CLEAN HARBORS ENVIRONMENTAL SERVICES, INC.
Transporter Country: USA
Transporter Phone: (781)849-1800
Trans 2 Date: 02/17/04
Trans 2 EPA ID: OHD009865825
Trans 2 Name: DART TRUCKING COMPANY, INC.
Trans 2 Address: 61 RAILROAD STREET
Trans 2 City, St, Zip: CANFIELD, OH 44406
Trans 2 Country: USA
Trans 2 Phone: (330)533-9841
Generator EPA ID: MDD980555189
Generator Phone: 4102448200
Generator Address: 1910 RUSSELL STREET
Generator City, State, Zip: BALTIMORE, MD 21230
Generator Country: USA
Special Handling: Not reported
Discrepancies: Not reported
Date Shipped: 02/12/04
Date Received: 02/27/04
Last modified date: 11/12/04
Last modified by: DL
Comments: Not reported
Year: 2004
Manifest ID: ctf1160178
TSDF EPA ID: CTD000604488
TSDF Name: CLEAN HARBORS OF CONNECTICUT, INC.
TSDF Address: 761 MIDDLE STREET
TSDF City, St, Zip: BRISTOL, CT 06010
TSDF Country: USA
TSDF Telephone: 8605838917
Transport Date: 09/14/04
Transporter EPA ID: ALD067138891
Transporter Name: ROBBIE D. WOOD, INC.
Transporter Country: USA
Transporter Phone: (205)744-8440
Trans 2 Date: / /
Trans 2 EPA ID: Not reported
Trans 2 Name: Not reported
Trans 2 Address: Not reported
Trans 2 City, St, Zip: CT
Trans 2 Country: USA
Trans 2 Phone: Not reported
Generator EPA ID: mdd980555189

Map ID
Direction
Distance
Elevation

MAP FINDINGS

Site

Database(s)

EDR ID Number
EPA ID Number

CLEAN HARBORS OF BALTIMORE (Continued)

1000294565

Generator Phone: 4102448200
Generator Address: 1910 RUSSELL STREET
Generator City,State,Zip: BALTIMORE, MD 21230
Generator Country: USA
Special Handling: Not reported
Discrepancies: Not reported
Date Shipped: 09/14/04
Date Received: 09/17/04
Last modified date: 05/11/05
Last modified by: JEB
Comments: Not reported
Year: 2004
Manifest ID: ctf1160179
TSDf EPA ID: CTD000604488
TSDf Name: CLEAN HARBORS OF CONNECTICUT,INC.
TSDf Address: 761 MIDDLE STREET
TSDf City,St,Zip: BRISTOL, CT 06010
TSDf Country: USA
TSDf Telephone: 8605838917
Transport Date: 09/08/04
Transporter EPA ID: OHD009865825
Transporter Name: DART TRUCKING COMPANY, INC.
Transporter Country: USA
Transporter Phone: (800)541-8206
Trans 2 Date: / /
Trans 2 EPA ID: Not reported
Trans 2 Name: Not reported
Trans 2 Address: Not reported
Trans 2 City,St,Zip: CT
Trans 2 Country: USA
Trans 2 Phone: Not reported
Generator EPA ID: mdd980555189
Generator Phone: 4102448200
Generator Address: 1910 RUSSELL STREET
Generator City,State,Zip: BALTIMORE, MD 21230
Generator Country: USA
Special Handling: Not reported
Discrepancies: Not reported
Date Shipped: 09/08/04
Date Received: 09/14/04
Last modified date: 05/11/05
Last modified by: JEB
Comments: Not reported
Year: 2004
Manifest ID: ctf1160180
TSDf EPA ID: CTD000604488
TSDf Name: CLEAN HARBORS OF CONNECTICUT,INC.
TSDf Address: 761 MIDDLE STREET
TSDf City,St,Zip: BRISTOL, CT 06010
TSDf Country: USA
TSDf Telephone: 8605838917
Transport Date: 08/27/04
Transporter EPA ID: ALD067138891
Transporter Name: ROBBIE D. WOOD, INC.
Transporter Country: USA
Transporter Phone: (205)744-8440
Trans 2 Date: 08/30/04

Map ID
Direction
Distance
Elevation

MAP FINDINGS

Site

Database(s)

EDR ID Number
EPA ID Number

CLEAN HARBORS OF BALTIMORE (Continued)

1000294565

Trans 2 EPA ID: MAD039322250
Trans 2 Name: CLEAN HARBORS ENVIRONMENTAL SERVICES, INC.
Trans 2 Address: 1501 WASHINGTON STREET
Trans 2 City,St,Zip: BRAINTREE, MA 02184-
Trans 2 Country: USA
Trans 2 Phone: (781)849-1800
Generator EPA ID: mdd980555189
Generator Phone: 4102448200
Generator Address: 1910 RUSSELL STREET
Generator City,State,Zip: BALTIMORE, MD 21230
Generator Country: USA
Special Handling: Not reported
Discrepancies: Not reported
Date Shipped: 08/27/04
Date Received: 08/31/04
Last modified date: 03/31/05
Last modified by: JEB
Comments: Not reported
Year: 2004
Manifest ID: CTF1160181
TSDF EPA ID: CTD000604488
TSDF Name: CLEAN HARBORS OF CONNECTICUT,INC.
TSDF Address: 761 MIDDLE STREET
TSDF City,St,Zip: BRISTOL, CT 06010
TSDF Country: USA
TSDF Telephone: 8605838917
Transport Date: 08/25/04
Transporter EPA ID: ALD067138891
Transporter Name: ROBBIE D. WOOD, INC.
Transporter Country: USA
Transporter Phone: (800)356-7457
Trans 2 Date: / /
Trans 2 EPA ID: Not reported
Trans 2 Name: Not reported
Trans 2 Address: Not reported
Trans 2 City,St,Zip: CT
Trans 2 Country: USA
Trans 2 Phone: Not reported
Generator EPA ID: MDD980555189
Generator Phone: 4102448200
Generator Address: 1910 RUSSELL STREET
Generator City,State,Zip: BALTIMORE, MD 21230
Generator Country: USA
Special Handling: Not reported
Discrepancies: Not reported
Date Shipped: 08/19/04
Date Received: 08/26/04
Last modified date: 01/10/05
Last modified by: DL
Comments: Not reported
Year: 2004
Manifest ID: CTF1160182
TSDF EPA ID: CTD000604488
TSDF Name: CLEAN HARBORS OF CONNECTICUT,INC.
TSDF Address: 761 MIDDLE STREET
TSDF City,St,Zip: BRISTOL, CT 06010
TSDF Country: USA

Map ID
Direction
Distance
Elevation

MAP FINDINGS

Site

Database(s)

EDR ID Number
EPA ID Number

CLEAN HARBORS OF BALTIMORE (Continued)

1000294565

TSDF Telephone: 8605838917
Transport Date: 08/17/04
Transporter EPA ID: ALD067138891
Transporter Name: ROBBIE D. WOOD, INC.
Transporter Country: USA
Transporter Phone: (800)356-7457
Trans 2 Date: / /
Trans 2 EPA ID: Not reported
Trans 2 Name: Not reported
Trans 2 Address: Not reported
Trans 2 City,St,Zip: CT
Trans 2 Country: USA
Trans 2 Phone: Not reported
Generator EPA ID: MDD980555189
Generator Phone: 4102448200
Generator Address: 1910 RUSSELL STREET
Generator City,State,Zip: BALTIMORE, MD 21230
Generator Country: USA
Special Handling: Not reported
Discrepancies: Not reported
Date Shipped: 08/17/04
Date Received: 08/20/04
Last modified date: 04/22/05
Last modified by: CJS
Comments: I CAN NOT READ THE DATES AT ALL
Year: 2004
Manifest ID: CTF1160183
TSDF EPA ID: CTD000604488
TSDF Name: CLEAN HARBORS OF CONNECTICUT,INC.
TSDF Address: 761 MIDDLE STREET
TSDF City,St,Zip: BRISTOL, CT 06010
TSDF Country: USA
TSDF Telephone: 8605838917
Transport Date: 08/04/04
Transporter EPA ID: OHD009865825
Transporter Name: DART TRUCKING COMPANY, INC.
Transporter Country: USA
Transporter Phone: (330)533-9841
Trans 2 Date: 08/05/04
Trans 2 EPA ID: OHD009865825
Trans 2 Name: DART TRUCKING COMPANY, INC.
Trans 2 Address: 61 RAILROAD STREET
Trans 2 City,St,Zip: CANFIELD, OH 44406
Trans 2 Country: USA
Trans 2 Phone: (330)533-9841
Generator EPA ID: MDD980555189
Generator Phone: 4102448200
Generator Address: 1910 RUSSELL STREET
Generator City,State,Zip: BALTIMORE, MD 21230
Generator Country: USA
Special Handling: Not reported
Discrepancies: Not reported
Date Shipped: 08/04/04
Date Received: 08/11/04
Last modified date: 01/10/05
Last modified by: DL
Comments: Not reported

Map ID
Direction
Distance
Elevation

MAP FINDINGS

Site

Database(s)

EDR ID Number
EPA ID Number

CLEAN HARBORS OF BALTIMORE (Continued)

1000294565

Year: 2004
Manifest ID: CTF1160184
TSDF EPA ID: CTD000604488
TSDF Name: CLEAN HARBORS OF CONNECTICUT, INC.
TSDF Address: 761 MIDDLE STREET
TSDF City, St, Zip: BRISTOL, CT 06010
TSDF Country: USA
TSDF Telephone: 8605838917
Transport Date: 08/04/04
Transporter EPA ID: ALD067138891
Transporter Name: ROBBIE D. WOOD, INC.
Transporter Country: USA
Transporter Phone: (800)356-7457
Trans 2 Date: / /
Trans 2 EPA ID: Not reported
Trans 2 Name: Not reported
Trans 2 Address: Not reported
Trans 2 City, St, Zip: CT
Trans 2 Country: USA
Trans 2 Phone: Not reported
Generator EPA ID: MDD980555189
Generator Phone: 4102448200
Generator Address: 1910 RUSSELL STREET
Generator City, State, Zip: BALTIMORE, MD 21230
Generator Country: USA
Special Handling: Not reported
Discrepancies: Not reported
Date Shipped: 08/04/04
Date Received: 08/04/04
Last modified date: 01/10/05
Last modified by: DL
Comments: THERE WAS NOT ANY US DOT DESC.

[Click this hyperlink](#) while viewing on your computer to access
912 additional CT MANIFEST: record(s) in the EDR Site Report.

Manifest No: Not reported
Waste Occurrence: Not reported
UNNA: Not reported
Hazard Class: Not reported
US Dot Description: Not reported
No of Containers: Not reported
Container Type: Not reported
Quantity: Not reported
Weight/Volume: Not reported
Additional Description: Not reported
Handling Code: Not reported
Date Record Was Last Modified: Not reported
DEO Who Last Modified Record: Not reported
Manifest No: Not reported
Waste Occurrence: Not reported
EPA Waste Code: Not reported
Recycled Waste?: Not reported
Date Record Was Last Modified: Not reported
DEO Who Last Modified Record: Not reported
Year: 2005
Manifest ID: ctf1160165

Map ID
Direction
Distance
Elevation

MAP FINDINGS

Site

Database(s)

EDR ID Number
EPA ID Number

CLEAN HARBORS OF BALTIMORE (Continued)

1000294565

TSDF EPA ID: CTD000604488
TSDF Name: CLEAN HARBORS OF CT INC
TSDF Address: 761 MIDDLE STREET
TSDF City,St,Zip: BRISTOL, CT 06010
TSDF Country: USA
TSDF Telephone: 8605838917
Transport Date: 02/11/05
Transporter EPA ID: NJD986607380
Transporter Name: MAUMEE EXPRESS, INC.
Transporter Country: USA
Transporter Phone: (732)424-8441
Trans 2 Date: / /
Trans 2 EPA ID: Not reported
Trans 2 Name: Not reported
Trans 2 Address: Not reported
Trans 2 City,St,Zip: CT
Trans 2 Country: USA
Trans 2 Phone: Not reported
Generator EPA ID: MDD980555189
Generator Phone: 4102448200
Generator Address: 1910 RUSSELL ST
Generator City,State,Zip: BALTIMORE, MD 21230
Generator Country: USA
Special Handling: Not reported
Discrepancies: Not reported
Date Shipped: 02/11/05
Date Received: 02/17/54
Last modified date: 04/18/06
Last modified by: CYF
Comments: Not reported
Year: 2005
Manifest ID: ctf1160164
TSDF EPA ID: CTD000604488
TSDF Name: CLEAN HARBORS OF CT INC
TSDF Address: 761 MIDDLE STREET
TSDF City,St,Zip: BRISTOL, CT 06010
TSDF Country: USA
TSDF Telephone: 8605838917
Transport Date: 03/07/05
Transporter EPA ID: ALD067138891
Transporter Name: ROBBIE D. WOOD, INC.
Transporter Country: USA
Transporter Phone: (205)744-8440
Trans 2 Date: / /
Trans 2 EPA ID: NJD986583417
Trans 2 Name: ABC TANK COMPANY, INC.
Trans 2 Address: P.O. BOX 111, 1029 NORTH DELSEA DRIVE
Trans 2 City,St,Zip: CLAYTON, NJ 08312
Trans 2 Country: USA
Trans 2 Phone: (609)881-6586
Generator EPA ID: MDD980555189
Generator Phone: 4102448200
Generator Address: 1910 RUSSELL ST
Generator City,State,Zip: BALTIMORE, MD 21230
Generator Country: USA
Special Handling: Not reported
Discrepancies: Not reported

Map ID
Direction
Distance
Elevation

MAP FINDINGS

Site

Database(s)

EDR ID Number
EPA ID Number

CLEAN HARBORS OF BALTIMORE (Continued)

1000294565

Date Shipped: 03/07/05
Date Received: 03/18/05
Last modified date: 04/18/06
Last modified by: CYF
Comments: Not reported
Year: 2005
Manifest ID: ctf1160162
TSDF EPA ID: CTD000604488
TSDF Name: CLEAN HARBORS OF CT INC
TSDF Address: 761 MIDDLE STREET
TSDF City,St,Zip: BRISTOL, CT 06010
TSDF Country: USA
TSDF Telephone: 8605838917
Transport Date: 05/20/05
Transporter EPA ID: ALD067138891
Transporter Name: ROBBIE D. WOOD, INC.
Transporter Country: USA
Transporter Phone: (205)744-8440
Trans 2 Date: / /
Trans 2 EPA ID: Not reported
Trans 2 Name: Not reported
Trans 2 Address: Not reported
Trans 2 City,St,Zip: CT
Trans 2 Country: USA
Trans 2 Phone: Not reported
Generator EPA ID: mdd980555189
Generator Phone: 4102448200
Generator Address: 1910 RUSSELL ST
Generator City,State,Zip: BALTIMORE, MD 21230
Generator Country: USA
Special Handling: Not reported
Discrepancies: Not reported
Date Shipped: 05/20/05
Date Received: 06/20/05
Last modified date: 04/18/06
Last modified by: CYF
Comments: Not reported
Year: 2005
Manifest ID: ctf1160161
TSDF EPA ID: CTD000604488
TSDF Name: CLEAN HARBORS OF CT INC
TSDF Address: 761 MIDDLE STREET
TSDF City,St,Zip: BRISTOL, CT 06010
TSDF Country: USA
TSDF Telephone: 8605838917
Transport Date: 06/21/05
Transporter EPA ID: NJD986607380
Transporter Name: MAUMEE EXPRESS, INC.
Transporter Country: USA
Transporter Phone: (732)424-8441
Trans 2 Date: / /
Trans 2 EPA ID: Not reported
Trans 2 Name: Not reported
Trans 2 Address: Not reported
Trans 2 City,St,Zip: CT
Trans 2 Country: USA
Trans 2 Phone: Not reported

Map ID
Direction
Distance
Elevation

MAP FINDINGS

Site

Database(s)

EDR ID Number
EPA ID Number

CLEAN HARBORS OF BALTIMORE (Continued)

1000294565

Generator EPA ID: mdd980555189
Generator Phone: 4102448200
Generator Address: 1910 RUSSELL ST
Generator City,State,Zip: BALTIMORE, MD 21230
Generator Country: USA
Special Handling: Not reported
Discrepancies: Not reported
Date Shipped: 06/21/05
Date Received: 06/27/05
Last modified date: 04/18/06
Last modified by: CYF
Comments: Not reported
Year: 2005
Manifest ID: ctf1160160
TSDf EPA ID: CTD000604488
TSDf Name: CLEAN HARBORS OF CT INC
TSDf Address: 761 MIDDLE STREET
TSDf City,St,Zip: BRISTOL, CT 06010
TSDf Country: USA
TSDf Telephone: 8605838917
Transport Date: 08/17/05
Transporter EPA ID: NJD986607380
Transporter Name: MAUMEE EXPRESS, INC.
Transporter Country: USA
Transporter Phone: (732)424-8441
Trans 2 Date: 08/17/05
Trans 2 EPA ID: NJD986607380
Trans 2 Name: MAUMEE EXPRESS, INC.
Trans 2 Address: P.O. BOX 278
Trans 2 City,St,Zip: SOMERVILLE, NJ 08854
Trans 2 Country: USA
Trans 2 Phone: (732)424-8441
Generator EPA ID: mdd980555189
Generator Phone: 4102448200
Generator Address: 1910 RUSSELL ST
Generator City,State,Zip: BALTIMORE, MD 21230
Generator Country: USA
Special Handling: Not reported
Discrepancies: Not reported
Date Shipped: 08/17/05
Date Received: 08/17/05
Last modified date: 06/08/07
Last modified by: JEB
Comments: Not reported
Year: 2005
Manifest ID: ctf1160159
TSDf EPA ID: CTD000604488
TSDf Name: CLEAN HARBORS OF CT INC
TSDf Address: 761 MIDDLE STREET
TSDf City,St,Zip: BRISTOL, CT 06010
TSDf Country: USA
TSDf Telephone: 8605838917
Transport Date: 08/19/05
Transporter EPA ID: NJD986607380
Transporter Name: MAUMEE EXPRESS, INC.
Transporter Country: USA
Transporter Phone: (732)424-8441

Map ID
Direction
Distance
Elevation

MAP FINDINGS

Site

Database(s)

EDR ID Number
EPA ID Number

CLEAN HARBORS OF BALTIMORE (Continued)

1000294565

Trans 2 Date: / /
Trans 2 EPA ID: Not reported
Trans 2 Name: Not reported
Trans 2 Address: Not reported
Trans 2 City,St,Zip: CT
Trans 2 Country: USA
Trans 2 Phone: Not reported
Generator EPA ID: mdd980555189
Generator Phone: 4102448200
Generator Address: 1910 RUSSELL ST
Generator City,State,Zip: BALTIMORE, MD 21230
Generator Country: USA
Special Handling: Not reported
Discrepancies: Not reported
Date Shipped: 08/19/05
Date Received: 08/19/05
Last modified date: 11/02/06
Last modified by: JEB
Comments: Not reported
Year: 2005
Manifest ID: ctf1160169
TSDF EPA ID: CTD000604488
TSDF Name: CLEAN HARBORS OF CT INC
TSDF Address: 761 MIDDLE STREET
TSDF City,St,Zip: BRISTOL, CT 06010
TSDF Country: USA
TSDF Telephone: 8605838917
Transport Date: 01/11/05
Transporter EPA ID: ALD067138891
Transporter Name: ROBBIE D. WOOD, INC.
Transporter Country: USA
Transporter Phone: (205)744-8440
Trans 2 Date: 01/17/05
Trans 2 EPA ID: MAD039322250
Trans 2 Name: CLEAN HARBORS ENVIRONMENTAL SERVICES, INC.
Trans 2 Address: 1501 WASHINGTON STREET
Trans 2 City,St,Zip: BRAINTREE, MA 02184-
Trans 2 Country: USA
Trans 2 Phone: (781)849-1800
Generator EPA ID: MDD980555189
Generator Phone: 4102448200
Generator Address: 1910 RUSSELL ST
Generator City,State,Zip: BALTIMORE, MD 21230
Generator Country: USA
Special Handling: Not reported
Discrepancies: Not reported
Date Shipped: 01/11/05
Date Received: 01/24/05
Last modified date: 04/18/06
Last modified by: CYF
Comments: Not reported
Year: 2004
Manifest ID: ctf1160172
TSDF EPA ID: CTD000604488
TSDF Name: CLEAN HARBORS OF CONNECTICUT,INC.
TSDF Address: 761 MIDDLE STREET
TSDF City,St,Zip: BRISTOL, CT 06010

Map ID
Direction
Distance
Elevation

MAP FINDINGS

Site

Database(s)

EDR ID Number
EPA ID Number

CLEAN HARBORS OF BALTIMORE (Continued)

1000294565

TSDf Country: USA
TSDf Telephone: 8605838917
Transport Date: 11/06/04
Transporter EPA ID: ALD067138891
Transporter Name: ROBBIE D. WOOD, INC.
Transporter Country: USA
Transporter Phone: (205)744-8440
Trans 2 Date: / /
Trans 2 EPA ID: Not reported
Trans 2 Name: Not reported
Trans 2 Address: Not reported
Trans 2 City,St,Zip: CT
Trans 2 Country: USA
Trans 2 Phone: Not reported
Generator EPA ID: mdd980555189
Generator Phone: 4102448200
Generator Address: 1910 RUSSELL STREET
Generator City,State,Zip: BALTIMORE, MD 21230
Generator Country: USA
Special Handling: Not reported
Discrepancies: Not reported
Date Shipped: 11/06/04
Date Received: 11/09/04
Last modified date: 05/16/05
Last modified by: JEB
Comments: Not reported
Year: 2004
Manifest ID: ctf1160173
TSDf EPA ID: CTD000604488
TSDf Name: CLEAN HARBORS OF CONNECTICUT,INC.
TSDf Address: 761 MIDDLE STREET
TSDf City,St,Zip: BRISTOL, CT 06010
TSDf Country: USA
TSDf Telephone: 8605838917
Transport Date: 10/14/04
Transporter EPA ID: NJD986607380
Transporter Name: MAUMEE EXPRESS, INC.
Transporter Country: USA
Transporter Phone: (732)424-8441
Trans 2 Date: / /
Trans 2 EPA ID: Not reported
Trans 2 Name: Not reported
Trans 2 Address: Not reported
Trans 2 City,St,Zip: CT
Trans 2 Country: USA
Trans 2 Phone: Not reported
Generator EPA ID: mdd980555189
Generator Phone: 4102448200
Generator Address: 1910 RUSSELL STREET
Generator City,State,Zip: BALTIMORE, MD 21230
Generator Country: USA
Special Handling: Not reported
Discrepancies: Not reported
Date Shipped: 10/14/04
Date Received: 10/20/04
Last modified date: 05/16/05
Last modified by: JEB

Map ID
Direction
Distance
Elevation

MAP FINDINGS

Site

Database(s)

EDR ID Number
EPA ID Number

CLEAN HARBORS OF BALTIMORE (Continued)

1000294565

Comments: Not reported
Year: 2004
Manifest ID: ctf1160174
TSDf EPA ID: CTD000604488
TSDf Name: CLEAN HARBORS OF CONNECTICUT,INC.
TSDf Address: 761 MIDDLE STREET
TSDf City,St,Zip: BRISTOL, CT 06010
TSDf Country: USA
TSDf Telephone: 8605838917
Transport Date: 10/13/04
Transporter EPA ID: NJD986607380
Transporter Name: MAUMEE EXPRESS, INC.
Transporter Country: USA
Transporter Phone: (732)424-8441
Trans 2 Date: / /
Trans 2 EPA ID: Not reported
Trans 2 Name: Not reported
Trans 2 Address: Not reported
Trans 2 City,St,Zip: CT
Trans 2 Country: USA
Trans 2 Phone: Not reported
Generator EPA ID: mdd980555189
Generator Phone: 4102448200
Generator Address: 1910 RUSSELL STREET
Generator City,State,Zip: BALTIMORE, MD 21230
Generator Country: USA
Special Handling: Not reported
Discrepancies: Not reported
Date Shipped: 10/13/04
Date Received: 10/20/04
Last modified date: 05/16/05
Last modified by: JEB
Comments: Not reported
Year: 2004
Manifest ID: ctf1160176
TSDf EPA ID: CTD000604488
TSDf Name: CLEAN HARBORS OF CONNECTICUT,INC.
TSDf Address: 761 MIDDLE STREET
TSDf City,St,Zip: BRISTOL, CT 06010
TSDf Country: USA
TSDf Telephone: 8605838917
Transport Date: 09/21/04
Transporter EPA ID: NJD986607380
Transporter Name: MAUMEE EXPRESS, INC.
Transporter Country: USA
Transporter Phone: (732)424-8441
Trans 2 Date: / /
Trans 2 EPA ID: Not reported
Trans 2 Name: Not reported
Trans 2 Address: Not reported
Trans 2 City,St,Zip: CT
Trans 2 Country: USA
Trans 2 Phone: Not reported
Generator EPA ID: mdd980555189
Generator Phone: 4102448200
Generator Address: 1910 RUSSELL STREET
Generator City,State,Zip: BALTIMORE, MD 21230

Map ID
Direction
Distance
Elevation

MAP FINDINGS

Site

Database(s)

EDR ID Number
EPA ID Number

CLEAN HARBORS OF BALTIMORE (Continued)

1000294565

Generator Country: USA
Special Handling: Not reported
Discrepancies: Not reported
Date Shipped: 09/21/04
Date Received: 09/23/04
Last modified date: 05/16/05
Last modified by: JEB
Comments: Not reported
Year: 2004
Manifest ID: ctf1160177
TSDf EPA ID: CTD000604488
TSDf Name: CLEAN HARBORS OF CONNECTICUT,INC.
TSDf Address: 761 MIDDLE STREET
TSDf City,St,Zip: BRISTOL, CT 06010
TSDf Country: USA
TSDf Telephone: 8605838917
Transport Date: 04/20/04
Transporter EPA ID: NJD986607380
Transporter Name: MAUMEE EXPRESS, INC.
Transporter Country: USA
Transporter Phone: (732)424-8441
Trans 2 Date: / /
Trans 2 EPA ID: Not reported
Trans 2 Name: Not reported
Trans 2 Address: Not reported
Trans 2 City,St,Zip: CT
Trans 2 Country: USA
Trans 2 Phone: Not reported
Generator EPA ID: mdd980555189
Generator Phone: 4102448200
Generator Address: 1910 RUSSELL STREET
Generator City,State,Zip: BALTIMORE, MD 21230
Generator Country: USA
Special Handling: Not reported
Discrepancies: Not reported
Date Shipped: 04/20/04
Date Received: 09/23/04
Last modified date: 05/16/05
Last modified by: JEB
Comments: Not reported
Year: 2004
Manifest ID: CTF1116998
TSDf EPA ID: CTD000604488
TSDf Name: CLEAN HARBORS OF CONNECTICUT,INC.
TSDf Address: 761 MIDDLE STREET
TSDf City,St,Zip: BRISTOL, CT 06010
TSDf Country: USA
TSDf Telephone: 8605838917
Transport Date: 02/17/04
Transporter EPA ID: MAD039322250
Transporter Name: CLEAN HARBORS ENVIRONMENTAL SERVICES, INC.
Transporter Country: USA
Transporter Phone: (781)849-1800
Trans 2 Date: 02/17/04
Trans 2 EPA ID: OHD009865825
Trans 2 Name: DART TRUCKING COMPANY, INC.
Trans 2 Address: 61 RAILROAD STREET

Map ID
Direction
Distance
Elevation

MAP FINDINGS

Site

Database(s)

EDR ID Number
EPA ID Number

CLEAN HARBORS OF BALTIMORE (Continued)

1000294565

Trans 2 City,St,Zip: CANFIELD, OH 44406
Trans 2 Country: USA
Trans 2 Phone: (330)533-9841
Generator EPA ID: MDD980555189
Generator Phone: 4102448200
Generator Address: 1910 RUSSELL STREET
Generator City,State,Zip: BALTIMORE, MD 21230
Generator Country: USA
Special Handling: Not reported
Discrepancies: Not reported
Date Shipped: 02/12/04
Date Received: 02/27/04
Last modified date: 11/12/04
Last modified by: DL
Comments: Not reported
Year: 2004
Manifest ID: ctf1160178
TSDF EPA ID: CTD000604488
TSDF Name: CLEAN HARBORS OF CONNECTICUT,INC.
TSDF Address: 761 MIDDLE STREET
TSDF City,St,Zip: BRISTOL, CT 06010
TSDF Country: USA
TSDF Telephone: 8605838917
Transport Date: 09/14/04
Transporter EPA ID: ALD067138891
Transporter Name: ROBBIE D. WOOD, INC.
Transporter Country: USA
Transporter Phone: (205)744-8440
Trans 2 Date: / /
Trans 2 EPA ID: Not reported
Trans 2 Name: Not reported
Trans 2 Address: Not reported
Trans 2 City,St,Zip: CT
Trans 2 Country: USA
Trans 2 Phone: Not reported
Generator EPA ID: mdd980555189
Generator Phone: 4102448200
Generator Address: 1910 RUSSELL STREET
Generator City,State,Zip: BALTIMORE, MD 21230
Generator Country: USA
Special Handling: Not reported
Discrepancies: Not reported
Date Shipped: 09/14/04
Date Received: 09/17/04
Last modified date: 05/11/05
Last modified by: JEB
Comments: Not reported
Year: 2004
Manifest ID: ctf1160179
TSDF EPA ID: CTD000604488
TSDF Name: CLEAN HARBORS OF CONNECTICUT,INC.
TSDF Address: 761 MIDDLE STREET
TSDF City,St,Zip: BRISTOL, CT 06010
TSDF Country: USA
TSDF Telephone: 8605838917
Transport Date: 09/08/04
Transporter EPA ID: OHD009865825

Map ID
Direction
Distance
Elevation

MAP FINDINGS

Site

Database(s)

EDR ID Number
EPA ID Number

CLEAN HARBORS OF BALTIMORE (Continued)

1000294565

Transporter Name: DART TRUCKING COMPANY, INC.
Transporter Country: USA
Transporter Phone: (800)541-8206
Trans 2 Date: / /
Trans 2 EPA ID: Not reported
Trans 2 Name: Not reported
Trans 2 Address: Not reported
Trans 2 City,St,Zip: CT
Trans 2 Country: USA
Trans 2 Phone: Not reported
Generator EPA ID: mdd980555189
Generator Phone: 4102448200
Generator Address: 1910 RUSSELL STREET
Generator City,State,Zip: BALTIMORE, MD 21230
Generator Country: USA
Special Handling: Not reported
Discrepancies: Not reported
Date Shipped: 09/08/04
Date Received: 09/14/04
Last modified date: 05/11/05
Last modified by: JEB
Comments: Not reported
Year: 2004
Manifest ID: ctf1160180
TSDF EPA ID: CTD000604488
TSDF Name: CLEAN HARBORS OF CONNECTICUT, INC.
TSDF Address: 761 MIDDLE STREET
TSDF City,St,Zip: BRISTOL, CT 06010
TSDF Country: USA
TSDF Telephone: 8605838917
Transport Date: 08/27/04
Transporter EPA ID: ALD067138891
Transporter Name: ROBBIE D. WOOD, INC.
Transporter Country: USA
Transporter Phone: (205)744-8440
Trans 2 Date: 08/30/04
Trans 2 EPA ID: MAD039322250
Trans 2 Name: CLEAN HARBORS ENVIRONMENTAL SERVICES, INC.
Trans 2 Address: 1501 WASHINGTON STREET
Trans 2 City,St,Zip: BRAINTREE, MA 02184-
Trans 2 Country: USA
Trans 2 Phone: (781)849-1800
Generator EPA ID: mdd980555189
Generator Phone: 4102448200
Generator Address: 1910 RUSSELL STREET
Generator City,State,Zip: BALTIMORE, MD 21230
Generator Country: USA
Special Handling: Not reported
Discrepancies: Not reported
Date Shipped: 08/27/04
Date Received: 08/31/04
Last modified date: 03/31/05
Last modified by: JEB
Comments: Not reported
Year: 2004
Manifest ID: CTF1160181
TSDF EPA ID: CTD000604488

Map ID
Direction
Distance
Elevation

MAP FINDINGS

Site

Database(s)

EDR ID Number
EPA ID Number

CLEAN HARBORS OF BALTIMORE (Continued)

1000294565

TSD Name: CLEAN HARBORS OF CONNECTICUT,INC.
TSD Address: 761 MIDDLE STREET
TSD City,St,Zip: BRISTOL, CT 06010
TSD Country: USA
TSD Telephone: 8605838917
Transport Date: 08/25/04
Transporter EPA ID: ALD067138891
Transporter Name: ROBBIE D. WOOD, INC.
Transporter Country: USA
Transporter Phone: (800)356-7457
Trans 2 Date: / /
Trans 2 EPA ID: Not reported
Trans 2 Name: Not reported
Trans 2 Address: Not reported
Trans 2 City,St,Zip: CT
Trans 2 Country: USA
Trans 2 Phone: Not reported
Generator EPA ID: MDD980555189
Generator Phone: 4102448200
Generator Address: 1910 RUSSELL STREET
Generator City,State,Zip: BALTIMORE, MD 21230
Generator Country: USA
Special Handling: Not reported
Discrepancies: Not reported
Date Shipped: 08/19/04
Date Received: 08/26/04
Last modified date: 01/10/05
Last modified by: DL
Comments: Not reported
Year: 2004
Manifest ID: CTF1160182
TSD EPA ID: CTD000604488
TSD Name: CLEAN HARBORS OF CONNECTICUT,INC.
TSD Address: 761 MIDDLE STREET
TSD City,St,Zip: BRISTOL, CT 06010
TSD Country: USA
TSD Telephone: 8605838917
Transport Date: 08/17/04
Transporter EPA ID: ALD067138891
Transporter Name: ROBBIE D. WOOD, INC.
Transporter Country: USA
Transporter Phone: (800)356-7457
Trans 2 Date: / /
Trans 2 EPA ID: Not reported
Trans 2 Name: Not reported
Trans 2 Address: Not reported
Trans 2 City,St,Zip: CT
Trans 2 Country: USA
Trans 2 Phone: Not reported
Generator EPA ID: MDD980555189
Generator Phone: 4102448200
Generator Address: 1910 RUSSELL STREET
Generator City,State,Zip: BALTIMORE, MD 21230
Generator Country: USA
Special Handling: Not reported
Discrepancies: Not reported
Date Shipped: 08/17/04

Map ID
Direction
Distance
Elevation

MAP FINDINGS

Site

Database(s)

EDR ID Number
EPA ID Number

CLEAN HARBORS OF BALTIMORE (Continued)

1000294565

Date Received: 08/20/04
Last modified date: 04/22/05
Last modified by: CJS
Comments: I CAN NOT READ THE DATES AT ALL
Year: 2004
Manifest ID: CTF1160183
TSDF EPA ID: CTD000604488
TSDF Name: CLEAN HARBORS OF CONNECTICUT, INC.
TSDF Address: 761 MIDDLE STREET
TSDF City, St, Zip: BRISTOL, CT 06010
TSDF Country: USA
TSDF Telephone: 8605838917
Transport Date: 08/04/04
Transporter EPA ID: OHD009865825
Transporter Name: DART TRUCKING COMPANY, INC.
Transporter Country: USA
Transporter Phone: (330)533-9841
Trans 2 Date: 08/05/04
Trans 2 EPA ID: OHD009865825
Trans 2 Name: DART TRUCKING COMPANY, INC.
Trans 2 Address: 61 RAILROAD STREET
Trans 2 City, St, Zip: CANFIELD, OH 44406
Trans 2 Country: USA
Trans 2 Phone: (330)533-9841
Generator EPA ID: MDD980555189
Generator Phone: 4102448200
Generator Address: 1910 RUSSELL STREET
Generator City, State, Zip: BALTIMORE, MD 21230
Generator Country: USA
Special Handling: Not reported
Discrepancies: Not reported
Date Shipped: 08/04/04
Date Received: 08/11/04
Last modified date: 01/10/05
Last modified by: DL
Comments: Not reported
Year: 2004
Manifest ID: CTF1160184
TSDF EPA ID: CTD000604488
TSDF Name: CLEAN HARBORS OF CONNECTICUT, INC.
TSDF Address: 761 MIDDLE STREET
TSDF City, St, Zip: BRISTOL, CT 06010
TSDF Country: USA
TSDF Telephone: 8605838917
Transport Date: 08/04/04
Transporter EPA ID: ALD067138891
Transporter Name: ROBBIE D. WOOD, INC.
Transporter Country: USA
Transporter Phone: (800)356-7457
Trans 2 Date: / /
Trans 2 EPA ID: Not reported
Trans 2 Name: Not reported
Trans 2 Address: Not reported
Trans 2 City, St, Zip: CT
Trans 2 Country: USA
Trans 2 Phone: Not reported
Generator EPA ID: MDD980555189

Map ID
Direction
Distance
Elevation

MAP FINDINGS

Site

Database(s)

EDR ID Number
EPA ID Number

CLEAN HARBORS OF BALTIMORE (Continued)

1000294565

Generator Phone: 4102448200
Generator Address: 1910 RUSSELL STREET
Generator City,State,Zip: BALTIMORE, MD 21230
Generator Country: USA
Special Handling: Not reported
Discrepancies: Not reported
Date Shipped: 08/04/04
Date Received: 08/04/04
Last modified date: 01/10/05
Last modified by: DL
Comments: THERE WAS NOT ANY US DOT DESC.

[Click this hyperlink](#) while viewing on your computer to access
912 additional CT MANIFEST: record(s) in the EDR Site Report.

Manifest No: Not reported
Waste Occurrence: Not reported
UNNA: Not reported
Hazard Class: Not reported
US Dot Description: Not reported
No of Containers: Not reported
Container Type: Not reported
Quantity: Not reported
Weight/Volume: Not reported
Additional Description: Not reported
Handling Code: Not reported
Date Record Was Last Modified: Not reported
DEO Who Last Modified Record: Not reported
Manifest No: Not reported
Waste Occurrence: Not reported
EPA Waste Code: Not reported
Recycled Waste?: Not reported
Date Record Was Last Modified: Not reported
DEO Who Last Modified Record: Not reported
Year: 2005
Manifest ID: ctf1160165
TSDF EPA ID: CTD000604488
TSDF Name: CLEAN HARBORS OF CT INC
TSDF Address: 761 MIDDLE STREET
TSDF City,St,Zip: BRISTOL, CT 06010
TSDF Country: USA
TSDF Telephone: 8605838917
Transport Date: 02/11/05
Transporter EPA ID: NJD986607380
Transporter Name: MAUMEE EXPRESS, INC.
Transporter Country: USA
Transporter Phone: (732)424-8441
Trans 2 Date: / /
Trans 2 EPA ID: Not reported
Trans 2 Name: Not reported
Trans 2 Address: Not reported
Trans 2 City,St,Zip: CT
Trans 2 Country: USA
Trans 2 Phone: Not reported
Generator EPA ID: MDD980555189
Generator Phone: 4102448200
Generator Address: 1910 RUSSELL ST

Map ID
Direction
Distance
Elevation

MAP FINDINGS

Site

Database(s)

EDR ID Number
EPA ID Number

CLEAN HARBORS OF BALTIMORE (Continued)

1000294565

Generator City,State,Zip: BALTIMORE, MD 21230
Generator Country: USA
Special Handling: Not reported
Discrepancies: Not reported
Date Shipped: 02/11/05
Date Received: 02/17/54
Last modified date: 04/18/06
Last modified by: CYF
Comments: Not reported
Year: 2005
Manifest ID: ctf1160164
TSDF EPA ID: CTD000604488
TSDF Name: CLEAN HARBORS OF CT INC
TSDF Address: 761 MIDDLE STREET
TSDF City,St,Zip: BRISTOL, CT 06010
TSDF Country: USA
TSDF Telephone: 8605838917
Transport Date: 03/07/05
Transporter EPA ID: ALD067138891
Transporter Name: ROBBIE D. WOOD, INC.
Transporter Country: USA
Transporter Phone: (205)744-8440
Trans 2 Date: / /
Trans 2 EPA ID: NJD986583417
Trans 2 Name: ABC TANK COMPANY, INC.
Trans 2 Address: P.O. BOX 111, 1029 NORTH DELSEA DRIVE
Trans 2 City,St,Zip: CLAYTON, NJ 08312
Trans 2 Country: USA
Trans 2 Phone: (609)881-6586
Generator EPA ID: MDD980555189
Generator Phone: 4102448200
Generator Address: 1910 RUSSELL ST
Generator City,State,Zip: BALTIMORE, MD 21230
Generator Country: USA
Special Handling: Not reported
Discrepancies: Not reported
Date Shipped: 03/07/05
Date Received: 03/18/05
Last modified date: 04/18/06
Last modified by: CYF
Comments: Not reported
Year: 2005
Manifest ID: ctf1160162
TSDF EPA ID: CTD000604488
TSDF Name: CLEAN HARBORS OF CT INC
TSDF Address: 761 MIDDLE STREET
TSDF City,St,Zip: BRISTOL, CT 06010
TSDF Country: USA
TSDF Telephone: 8605838917
Transport Date: 05/20/05
Transporter EPA ID: ALD067138891
Transporter Name: ROBBIE D. WOOD, INC.
Transporter Country: USA
Transporter Phone: (205)744-8440
Trans 2 Date: / /
Trans 2 EPA ID: Not reported
Trans 2 Name: Not reported

Map ID
Direction
Distance
Elevation

MAP FINDINGS

Site

Database(s)

EDR ID Number
EPA ID Number

CLEAN HARBORS OF BALTIMORE (Continued)

1000294565

Trans 2 Address: Not reported
Trans 2 City,St,Zip: CT
Trans 2 Country: USA
Trans 2 Phone: Not reported
Generator EPA ID: mdd980555189
Generator Phone: 4102448200
Generator Address: 1910 RUSSELL ST
Generator City,State,Zip: BALTIMORE, MD 21230
Generator Country: USA
Special Handling: Not reported
Discrepancies: Not reported
Date Shipped: 05/20/05
Date Received: 06/20/05
Last modified date: 04/18/06
Last modified by: CYF
Comments: Not reported
Year: 2005
Manifest ID: ctf1160161
TSDF EPA ID: CTD000604488
TSDF Name: CLEAN HARBORS OF CT INC
TSDF Address: 761 MIDDLE STREET
TSDF City,St,Zip: BRISTOL, CT 06010
TSDF Country: USA
TSDF Telephone: 8605838917
Transport Date: 06/21/05
Transporter EPA ID: NJD986607380
Transporter Name: MAUMEE EXPRESS, INC.
Transporter Country: USA
Transporter Phone: (732)424-8441
Trans 2 Date: / /
Trans 2 EPA ID: Not reported
Trans 2 Name: Not reported
Trans 2 Address: Not reported
Trans 2 City,St,Zip: CT
Trans 2 Country: USA
Trans 2 Phone: Not reported
Generator EPA ID: mdd980555189
Generator Phone: 4102448200
Generator Address: 1910 RUSSELL ST
Generator City,State,Zip: BALTIMORE, MD 21230
Generator Country: USA
Special Handling: Not reported
Discrepancies: Not reported
Date Shipped: 06/21/05
Date Received: 06/27/05
Last modified date: 04/18/06
Last modified by: CYF
Comments: Not reported
Year: 2005
Manifest ID: ctf1160160
TSDF EPA ID: CTD000604488
TSDF Name: CLEAN HARBORS OF CT INC
TSDF Address: 761 MIDDLE STREET
TSDF City,St,Zip: BRISTOL, CT 06010
TSDF Country: USA
TSDF Telephone: 8605838917
Transport Date: 08/17/05

Map ID
Direction
Distance
Elevation

MAP FINDINGS

Site

Database(s)

EDR ID Number
EPA ID Number

CLEAN HARBORS OF BALTIMORE (Continued)

1000294565

Transporter EPA ID: NJD986607380
Transporter Name: MAUMEE EXPRESS, INC.
Transporter Country: USA
Transporter Phone: (732)424-8441
Trans 2 Date: 08/17/05
Trans 2 EPA ID: NJD986607380
Trans 2 Name: MAUMEE EXPRESS, INC.
Trans 2 Address: P.O. BOX 278
Trans 2 City,St,Zip: SOMERVILLE, NJ 08854
Trans 2 Country: USA
Trans 2 Phone: (732)424-8441
Generator EPA ID: mdd980555189
Generator Phone: 4102448200
Generator Address: 1910 RUSSELL ST
Generator City,State,Zip: BALTIMORE, MD 21230
Generator Country: USA
Special Handling: Not reported
Discrepancies: Not reported
Date Shipped: 08/17/05
Date Received: 08/17/05
Last modified date: 06/08/07
Last modified by: JEB
Comments: Not reported
Year: 2005
Manifest ID: ctf1160159
TSDF EPA ID: CTD000604488
TSDF Name: CLEAN HARBORS OF CT INC
TSDF Address: 761 MIDDLE STREET
TSDF City,St,Zip: BRISTOL, CT 06010
TSDF Country: USA
TSDF Telephone: 8605838917
Transport Date: 08/19/05
Transporter EPA ID: NJD986607380
Transporter Name: MAUMEE EXPRESS, INC.
Transporter Country: USA
Transporter Phone: (732)424-8441
Trans 2 Date: / /
Trans 2 EPA ID: Not reported
Trans 2 Name: Not reported
Trans 2 Address: Not reported
Trans 2 City,St,Zip: CT
Trans 2 Country: USA
Trans 2 Phone: Not reported
Generator EPA ID: mdd980555189
Generator Phone: 4102448200
Generator Address: 1910 RUSSELL ST
Generator City,State,Zip: BALTIMORE, MD 21230
Generator Country: USA
Special Handling: Not reported
Discrepancies: Not reported
Date Shipped: 08/19/05
Date Received: 08/19/05
Last modified date: 11/02/06
Last modified by: JEB
Comments: Not reported
Year: 2005
Manifest ID: ctf1160169

Map ID
Direction
Distance
Elevation

MAP FINDINGS

Site

Database(s)

EDR ID Number
EPA ID Number

CLEAN HARBORS OF BALTIMORE (Continued)

1000294565

TSDF EPA ID: CTD000604488
TSDF Name: CLEAN HARBORS OF CT INC
TSDF Address: 761 MIDDLE STREET
TSDF City,St,Zip: BRISTOL, CT 06010
TSDF Country: USA
TSDF Telephone: 8605838917
Transport Date: 01/11/05
Transporter EPA ID: ALD067138891
Transporter Name: ROBBIE D. WOOD, INC.
Transporter Country: USA
Transporter Phone: (205)744-8440
Trans 2 Date: 01/17/05
Trans 2 EPA ID: MAD039322250
Trans 2 Name: CLEAN HARBORS ENVIRONMENTAL SERVICES, INC.
Trans 2 Address: 1501 WASHINGTON STREET
Trans 2 City,St,Zip: BRAINTREE, MA 02184-
Trans 2 Country: USA
Trans 2 Phone: (781)849-1800
Generator EPA ID: MDD980555189
Generator Phone: 4102448200
Generator Address: 1910 RUSSELL ST
Generator City,State,Zip: BALTIMORE, MD 21230
Generator Country: USA
Special Handling: Not reported
Discrepancies: Not reported
Date Shipped: 01/11/05
Date Received: 01/24/05
Last modified date: 04/18/06
Last modified by: CYF
Comments: Not reported
Year: 2004
Manifest ID: ctf1160172
TSDF EPA ID: CTD000604488
TSDF Name: CLEAN HARBORS OF CONNECTICUT,INC.
TSDF Address: 761 MIDDLE STREET
TSDF City,St,Zip: BRISTOL, CT 06010
TSDF Country: USA
TSDF Telephone: 8605838917
Transport Date: 11/06/04
Transporter EPA ID: ALD067138891
Transporter Name: ROBBIE D. WOOD, INC.
Transporter Country: USA
Transporter Phone: (205)744-8440
Trans 2 Date: / /
Trans 2 EPA ID: Not reported
Trans 2 Name: Not reported
Trans 2 Address: Not reported
Trans 2 City,St,Zip: CT
Trans 2 Country: USA
Trans 2 Phone: Not reported
Generator EPA ID: mdd980555189
Generator Phone: 4102448200
Generator Address: 1910 RUSSELL STREET
Generator City,State,Zip: BALTIMORE, MD 21230
Generator Country: USA
Special Handling: Not reported
Discrepancies: Not reported

Map ID
Direction
Distance
Elevation

MAP FINDINGS

Site

Database(s)

EDR ID Number
EPA ID Number

CLEAN HARBORS OF BALTIMORE (Continued)

1000294565

Date Shipped: 11/06/04
Date Received: 11/09/04
Last modified date: 05/16/05
Last modified by: JEB
Comments: Not reported
Year: 2004
Manifest ID: ctf1160173
TSDF EPA ID: CTD000604488
TSDF Name: CLEAN HARBORS OF CONNECTICUT,INC.
TSDF Address: 761 MIDDLE STREET
TSDF City,St,Zip: BRISTOL, CT 06010
TSDF Country: USA
TSDF Telephone: 8605838917
Transport Date: 10/14/04
Transporter EPA ID: NJD986607380
Transporter Name: MAUMEE EXPRESS, INC.
Transporter Country: USA
Transporter Phone: (732)424-8441
Trans 2 Date: / /
Trans 2 EPA ID: Not reported
Trans 2 Name: Not reported
Trans 2 Address: Not reported
Trans 2 City,St,Zip: CT
Trans 2 Country: USA
Trans 2 Phone: Not reported
Generator EPA ID: mdd980555189
Generator Phone: 4102448200
Generator Address: 1910 RUSSELL STREET
Generator City,State,Zip: BALTIMORE, MD 21230
Generator Country: USA
Special Handling: Not reported
Discrepancies: Not reported
Date Shipped: 10/14/04
Date Received: 10/20/04
Last modified date: 05/16/05
Last modified by: JEB
Comments: Not reported
Year: 2004
Manifest ID: ctf1160174
TSDF EPA ID: CTD000604488
TSDF Name: CLEAN HARBORS OF CONNECTICUT,INC.
TSDF Address: 761 MIDDLE STREET
TSDF City,St,Zip: BRISTOL, CT 06010
TSDF Country: USA
TSDF Telephone: 8605838917
Transport Date: 10/13/04
Transporter EPA ID: NJD986607380
Transporter Name: MAUMEE EXPRESS, INC.
Transporter Country: USA
Transporter Phone: (732)424-8441
Trans 2 Date: / /
Trans 2 EPA ID: Not reported
Trans 2 Name: Not reported
Trans 2 Address: Not reported
Trans 2 City,St,Zip: CT
Trans 2 Country: USA
Trans 2 Phone: Not reported

Map ID
Direction
Distance
Elevation

MAP FINDINGS

Site

Database(s)

EDR ID Number
EPA ID Number

CLEAN HARBORS OF BALTIMORE (Continued)

1000294565

Generator EPA ID: mdd980555189
Generator Phone: 4102448200
Generator Address: 1910 RUSSELL STREET
Generator City,State,Zip: BALTIMORE, MD 21230
Generator Country: USA
Special Handling: Not reported
Discrepancies: Not reported
Date Shipped: 10/13/04
Date Received: 10/20/04
Last modified date: 05/16/05
Last modified by: JEB
Comments: Not reported
Year: 2004
Manifest ID: ctf1160176
TSDf EPA ID: CTD000604488
TSDf Name: CLEAN HARBORS OF CONNECTICUT,INC.
TSDf Address: 761 MIDDLE STREET
TSDf City,St,Zip: BRISTOL, CT 06010
TSDf Country: USA
TSDf Telephone: 8605838917
Transport Date: 09/21/04
Transporter EPA ID: NJD986607380
Transporter Name: MAUMEE EXPRESS, INC.
Transporter Country: USA
Transporter Phone: (732)424-8441
Trans 2 Date: / /
Trans 2 EPA ID: Not reported
Trans 2 Name: Not reported
Trans 2 Address: Not reported
Trans 2 City,St,Zip: CT
Trans 2 Country: USA
Trans 2 Phone: Not reported
Generator EPA ID: mdd980555189
Generator Phone: 4102448200
Generator Address: 1910 RUSSELL STREET
Generator City,State,Zip: BALTIMORE, MD 21230
Generator Country: USA
Special Handling: Not reported
Discrepancies: Not reported
Date Shipped: 09/21/04
Date Received: 09/23/04
Last modified date: 05/16/05
Last modified by: JEB
Comments: Not reported
Year: 2004
Manifest ID: ctf1160177
TSDf EPA ID: CTD000604488
TSDf Name: CLEAN HARBORS OF CONNECTICUT,INC.
TSDf Address: 761 MIDDLE STREET
TSDf City,St,Zip: BRISTOL, CT 06010
TSDf Country: USA
TSDf Telephone: 8605838917
Transport Date: 04/20/04
Transporter EPA ID: NJD986607380
Transporter Name: MAUMEE EXPRESS, INC.
Transporter Country: USA
Transporter Phone: (732)424-8441

Map ID
Direction
Distance
Elevation

MAP FINDINGS

Site

Database(s)

EDR ID Number
EPA ID Number

CLEAN HARBORS OF BALTIMORE (Continued)

1000294565

Trans 2 Date: / /
Trans 2 EPA ID: Not reported
Trans 2 Name: Not reported
Trans 2 Address: Not reported
Trans 2 City,St,Zip: CT
Trans 2 Country: USA
Trans 2 Phone: Not reported
Generator EPA ID: mdd980555189
Generator Phone: 4102448200
Generator Address: 1910 RUSSELL STREET
Generator City,State,Zip: BALTIMORE, MD 21230
Generator Country: USA
Special Handling: Not reported
Discrepancies: Not reported
Date Shipped: 04/20/04
Date Received: 09/23/04
Last modified date: 05/16/05
Last modified by: JEB
Comments: Not reported
Year: 2004
Manifest ID: CTF1116998
TSDF EPA ID: CTD000604488
TSDF Name: CLEAN HARBORS OF CONNECTICUT,INC.
TSDF Address: 761 MIDDLE STREET
TSDF City,St,Zip: BRISTOL, CT 06010
TSDF Country: USA
TSDF Telephone: 8605838917
Transport Date: 02/17/04
Transporter EPA ID: MAD039322250
Transporter Name: CLEAN HARBORS ENVIRONMENTAL SERVICES, INC.
Transporter Country: USA
Transporter Phone: (781)849-1800
Trans 2 Date: 02/17/04
Trans 2 EPA ID: OHD009865825
Trans 2 Name: DART TRUCKING COMPANY, INC.
Trans 2 Address: 61 RAILROAD STREET
Trans 2 City,St,Zip: CANFIELD, OH 44406
Trans 2 Country: USA
Trans 2 Phone: (330)533-9841
Generator EPA ID: MDD980555189
Generator Phone: 4102448200
Generator Address: 1910 RUSSELL STREET
Generator City,State,Zip: BALTIMORE, MD 21230
Generator Country: USA
Special Handling: Not reported
Discrepancies: Not reported
Date Shipped: 02/12/04
Date Received: 02/27/04
Last modified date: 11/12/04
Last modified by: DL
Comments: Not reported
Year: 2004
Manifest ID: ctf1160178
TSDF EPA ID: CTD000604488
TSDF Name: CLEAN HARBORS OF CONNECTICUT,INC.
TSDF Address: 761 MIDDLE STREET
TSDF City,St,Zip: BRISTOL, CT 06010

Map ID
Direction
Distance
Elevation

MAP FINDINGS

Site

Database(s)

EDR ID Number
EPA ID Number

CLEAN HARBORS OF BALTIMORE (Continued)

1000294565

TSDf Country: USA
TSDf Telephone: 8605838917
Transport Date: 09/14/04
Transporter EPA ID: ALD067138891
Transporter Name: ROBBIE D. WOOD, INC.
Transporter Country: USA
Transporter Phone: (205)744-8440
Trans 2 Date: / /
Trans 2 EPA ID: Not reported
Trans 2 Name: Not reported
Trans 2 Address: Not reported
Trans 2 City,St,Zip: CT
Trans 2 Country: USA
Trans 2 Phone: Not reported
Generator EPA ID: mdd980555189
Generator Phone: 4102448200
Generator Address: 1910 RUSSELL STREET
Generator City,State,Zip: BALTIMORE, MD 21230
Generator Country: USA
Special Handling: Not reported
Discrepancies: Not reported
Date Shipped: 09/14/04
Date Received: 09/17/04
Last modified date: 05/11/05
Last modified by: JEB
Comments: Not reported
Year: 2004
Manifest ID: ctf1160179
TSDf EPA ID: CTD000604488
TSDf Name: CLEAN HARBORS OF CONNECTICUT,INC.
TSDf Address: 761 MIDDLE STREET
TSDf City,St,Zip: BRISTOL, CT 06010
TSDf Country: USA
TSDf Telephone: 8605838917
Transport Date: 09/08/04
Transporter EPA ID: OHD009865825
Transporter Name: DART TRUCKING COMPANY, INC.
Transporter Country: USA
Transporter Phone: (800)541-8206
Trans 2 Date: / /
Trans 2 EPA ID: Not reported
Trans 2 Name: Not reported
Trans 2 Address: Not reported
Trans 2 City,St,Zip: CT
Trans 2 Country: USA
Trans 2 Phone: Not reported
Generator EPA ID: mdd980555189
Generator Phone: 4102448200
Generator Address: 1910 RUSSELL STREET
Generator City,State,Zip: BALTIMORE, MD 21230
Generator Country: USA
Special Handling: Not reported
Discrepancies: Not reported
Date Shipped: 09/08/04
Date Received: 09/14/04
Last modified date: 05/11/05
Last modified by: JEB

Map ID
Direction
Distance
Elevation

MAP FINDINGS

Site

Database(s)

EDR ID Number
EPA ID Number

CLEAN HARBORS OF BALTIMORE (Continued)

1000294565

Comments: Not reported
Year: 2004
Manifest ID: ctf1160180
TSDf EPA ID: CTD000604488
TSDf Name: CLEAN HARBORS OF CONNECTICUT, INC.
TSDf Address: 761 MIDDLE STREET
TSDf City, St, Zip: BRISTOL, CT 06010
TSDf Country: USA
TSDf Telephone: 8605838917
Transport Date: 08/27/04
Transporter EPA ID: ALD067138891
Transporter Name: ROBBIE D. WOOD, INC.
Transporter Country: USA
Transporter Phone: (205)744-8440
Trans 2 Date: 08/30/04
Trans 2 EPA ID: MAD039322250
Trans 2 Name: CLEAN HARBORS ENVIRONMENTAL SERVICES, INC.
Trans 2 Address: 1501 WASHINGTON STREET
Trans 2 City, St, Zip: BRAINTREE, MA 02184-
Trans 2 Country: USA
Trans 2 Phone: (781)849-1800
Generator EPA ID: mdd980555189
Generator Phone: 4102448200
Generator Address: 1910 RUSSELL STREET
Generator City, State, Zip: BALTIMORE, MD 21230
Generator Country: USA
Special Handling: Not reported
Discrepancies: Not reported
Date Shipped: 08/27/04
Date Received: 08/31/04
Last modified date: 03/31/05
Last modified by: JEB
Comments: Not reported
Year: 2004
Manifest ID: CTF1160181
TSDf EPA ID: CTD000604488
TSDf Name: CLEAN HARBORS OF CONNECTICUT, INC.
TSDf Address: 761 MIDDLE STREET
TSDf City, St, Zip: BRISTOL, CT 06010
TSDf Country: USA
TSDf Telephone: 8605838917
Transport Date: 08/25/04
Transporter EPA ID: ALD067138891
Transporter Name: ROBBIE D. WOOD, INC.
Transporter Country: USA
Transporter Phone: (800)356-7457
Trans 2 Date: / /
Trans 2 EPA ID: Not reported
Trans 2 Name: Not reported
Trans 2 Address: Not reported
Trans 2 City, St, Zip: CT
Trans 2 Country: USA
Trans 2 Phone: Not reported
Generator EPA ID: MDD980555189
Generator Phone: 4102448200
Generator Address: 1910 RUSSELL STREET
Generator City, State, Zip: BALTIMORE, MD 21230

Map ID
Direction
Distance
Elevation

MAP FINDINGS

Site

Database(s)

EDR ID Number
EPA ID Number

CLEAN HARBORS OF BALTIMORE (Continued)

1000294565

Generator Country: USA
Special Handling: Not reported
Discrepancies: Not reported
Date Shipped: 08/19/04
Date Received: 08/26/04
Last modified date: 01/10/05
Last modified by: DL
Comments: Not reported
Year: 2004
Manifest ID: CTF1160182
TSDF EPA ID: CTD000604488
TSDF Name: CLEAN HARBORS OF CONNECTICUT,INC.
TSDF Address: 761 MIDDLE STREET
TSDF City,St,Zip: BRISTOL, CT 06010
TSDF Country: USA
TSDF Telephone: 8605838917
Transport Date: 08/17/04
Transporter EPA ID: ALD067138891
Transporter Name: ROBBIE D. WOOD, INC.
Transporter Country: USA
Transporter Phone: (800)356-7457
Trans 2 Date: / /
Trans 2 EPA ID: Not reported
Trans 2 Name: Not reported
Trans 2 Address: Not reported
Trans 2 City,St,Zip: CT
Trans 2 Country: USA
Trans 2 Phone: Not reported
Generator EPA ID: MDD980555189
Generator Phone: 4102448200
Generator Address: 1910 RUSSELL STREET
Generator City,State,Zip: BALTIMORE, MD 21230
Generator Country: USA
Special Handling: Not reported
Discrepancies: Not reported
Date Shipped: 08/17/04
Date Received: 08/20/04
Last modified date: 04/22/05
Last modified by: CJS
Comments: I CAN NOT READ THE DATES AT ALL
Year: 2004
Manifest ID: CTF1160183
TSDF EPA ID: CTD000604488
TSDF Name: CLEAN HARBORS OF CONNECTICUT,INC.
TSDF Address: 761 MIDDLE STREET
TSDF City,St,Zip: BRISTOL, CT 06010
TSDF Country: USA
TSDF Telephone: 8605838917
Transport Date: 08/04/04
Transporter EPA ID: OHD009865825
Transporter Name: DART TRUCKING COMPANY, INC.
Transporter Country: USA
Transporter Phone: (330)533-9841
Trans 2 Date: 08/05/04
Trans 2 EPA ID: OHD009865825
Trans 2 Name: DART TRUCKING COMPANY, INC.
Trans 2 Address: 61 RAILROAD STREET

Map ID
Direction
Distance
Elevation

MAP FINDINGS

Site

Database(s)

EDR ID Number
EPA ID Number

CLEAN HARBORS OF BALTIMORE (Continued)

1000294565

Trans 2 City,St,Zip: CANFIELD, OH 44406
Trans 2 Country: USA
Trans 2 Phone: (330)533-9841
Generator EPA ID: MDD980555189
Generator Phone: 4102448200
Generator Address: 1910 RUSSELL STREET
Generator City,State,Zip: BALTIMORE, MD 21230
Generator Country: USA
Special Handling: Not reported
Discrepancies: Not reported
Date Shipped: 08/04/04
Date Received: 08/11/04
Last modified date: 01/10/05
Last modified by: DL
Comments: Not reported
Year: 2004
Manifest ID: CTF1160184
TSDF EPA ID: CTD000604488
TSDF Name: CLEAN HARBORS OF CONNECTICUT,INC.
TSDF Address: 761 MIDDLE STREET
TSDF City,St,Zip: BRISTOL, CT 06010
TSDF Country: USA
TSDF Telephone: 8605838917
Transport Date: 08/04/04
Transporter EPA ID: ALD067138891
Transporter Name: ROBBIE D. WOOD, INC.
Transporter Country: USA
Transporter Phone: (800)356-7457
Trans 2 Date: / /
Trans 2 EPA ID: Not reported
Trans 2 Name: Not reported
Trans 2 Address: Not reported
Trans 2 City,St,Zip: CT
Trans 2 Country: USA
Trans 2 Phone: Not reported
Generator EPA ID: MDD980555189
Generator Phone: 4102448200
Generator Address: 1910 RUSSELL STREET
Generator City,State,Zip: BALTIMORE, MD 21230
Generator Country: USA
Special Handling: Not reported
Discrepancies: Not reported
Date Shipped: 08/04/04
Date Received: 08/04/04
Last modified date: 01/10/05
Last modified by: DL
Comments: THERE WAS NOT ANY US DOT DESC.

[Click this hyperlink](#) while viewing on your computer to access
912 additional CT MANIFEST: record(s) in the EDR Site Report.

Manifest No: Not reported
Waste Occurrence: Not reported
UNNA: Not reported
Hazard Class: Not reported
US Dot Description: Not reported
No of Containers: Not reported

Map ID
Direction
Distance
Elevation

MAP FINDINGS

Site

Database(s)

EDR ID Number
EPA ID Number

CLEAN HARBORS OF BALTIMORE (Continued)

1000294565

Container Type: Not reported
Quantity: Not reported
Weight/Volume: Not reported
Additional Description: Not reported
Handling Code: Not reported
Date Record Was Last Modified: Not reported
DEO Who Last Modified Record: Not reported
Manifest No: Not reported
Waste Occurrence: Not reported
EPA Waste Code: Not reported
Recycled Waste?: Not reported
Date Record Was Last Modified: Not reported
DEO Who Last Modified Record: Not reported
Year: 2005
Manifest ID: ctf1160165
TSDf EPA ID: CTD000604488
TSDf Name: CLEAN HARBORS OF CT INC
TSDf Address: 761 MIDDLE STREET
TSDf City,St,Zip: BRISTOL, CT 06010
TSDf Country: USA
TSDf Telephone: 8605838917
Transport Date: 02/11/05
Transporter EPA ID: NJD986607380
Transporter Name: MAUMEE EXPRESS, INC.
Transporter Country: USA
Transporter Phone: (732)424-8441
Trans 2 Date: / /
Trans 2 EPA ID: Not reported
Trans 2 Name: Not reported
Trans 2 Address: Not reported
Trans 2 City,St,Zip: CT
Trans 2 Country: USA
Trans 2 Phone: Not reported
Generator EPA ID: MDD980555189
Generator Phone: 4102448200
Generator Address: 1910 RUSSELL ST
Generator City,State,Zip: BALTIMORE, MD 21230
Generator Country: USA
Special Handling: Not reported
Discrepancies: Not reported
Date Shipped: 02/11/05
Date Received: 02/17/54
Last modified date: 04/18/06
Last modified by: CYF
Comments: Not reported
Year: 2005
Manifest ID: ctf1160164
TSDf EPA ID: CTD000604488
TSDf Name: CLEAN HARBORS OF CT INC
TSDf Address: 761 MIDDLE STREET
TSDf City,St,Zip: BRISTOL, CT 06010
TSDf Country: USA
TSDf Telephone: 8605838917
Transport Date: 03/07/05
Transporter EPA ID: ALD067138891
Transporter Name: ROBBIE D. WOOD, INC.
Transporter Country: USA

Map ID
Direction
Distance
Elevation

MAP FINDINGS

Site

Database(s)

EDR ID Number
EPA ID Number

CLEAN HARBORS OF BALTIMORE (Continued)

1000294565

Transporter Phone: (205)744-8440
Trans 2 Date: / /
Trans 2 EPA ID: NJD986583417
Trans 2 Name: ABC TANK COMPANY, INC.
Trans 2 Address: P.O. BOX 111, 1029 NORTH DELSEA DRIVE
Trans 2 City,St,Zip: CLAYTON, NJ 08312
Trans 2 Country: USA
Trans 2 Phone: (609)881-6586
Generator EPA ID: MDD980555189
Generator Phone: 4102448200
Generator Address: 1910 RUSSELL ST
Generator City,State,Zip: BALTIMORE, MD 21230
Generator Country: USA
Special Handling: Not reported
Discrepancies: Not reported
Date Shipped: 03/07/05
Date Received: 03/18/05
Last modified date: 04/18/06
Last modified by: CYF
Comments: Not reported
Year: 2005
Manifest ID: ctf1160162
TSDf EPA ID: CTD000604488
TSDf Name: CLEAN HARBORS OF CT INC
TSDf Address: 761 MIDDLE STREET
TSDf City,St,Zip: BRISTOL, CT 06010
TSDf Country: USA
TSDf Telephone: 8605838917
Transport Date: 05/20/05
Transporter EPA ID: ALD067138891
Transporter Name: ROBBIE D. WOOD, INC.
Transporter Country: USA
Transporter Phone: (205)744-8440
Trans 2 Date: / /
Trans 2 EPA ID: Not reported
Trans 2 Name: Not reported
Trans 2 Address: Not reported
Trans 2 City,St,Zip: CT
Trans 2 Country: USA
Trans 2 Phone: Not reported
Generator EPA ID: mdd980555189
Generator Phone: 4102448200
Generator Address: 1910 RUSSELL ST
Generator City,State,Zip: BALTIMORE, MD 21230
Generator Country: USA
Special Handling: Not reported
Discrepancies: Not reported
Date Shipped: 05/20/05
Date Received: 06/20/05
Last modified date: 04/18/06
Last modified by: CYF
Comments: Not reported
Year: 2005
Manifest ID: ctf1160161
TSDf EPA ID: CTD000604488
TSDf Name: CLEAN HARBORS OF CT INC
TSDf Address: 761 MIDDLE STREET

Map ID
Direction
Distance
Elevation

MAP FINDINGS

Site

Database(s)

EDR ID Number
EPA ID Number

CLEAN HARBORS OF BALTIMORE (Continued)

1000294565

TSDf City,St,Zip: BRISTOL, CT 06010
TSDf Country: USA
TSDf Telephone: 8605838917
Transport Date: 06/21/05
Transporter EPA ID: NJD986607380
Transporter Name: MAUMEE EXPRESS, INC.
Transporter Country: USA
Transporter Phone: (732)424-8441
Trans 2 Date: / /
Trans 2 EPA ID: Not reported
Trans 2 Name: Not reported
Trans 2 Address: Not reported
Trans 2 City,St,Zip: CT
Trans 2 Country: USA
Trans 2 Phone: Not reported
Generator EPA ID: mdd980555189
Generator Phone: 4102448200
Generator Address: 1910 RUSSELL ST
Generator City,State,Zip: BALTIMORE, MD 21230
Generator Country: USA
Special Handling: Not reported
Discrepancies: Not reported
Date Shipped: 06/21/05
Date Received: 06/27/05
Last modified date: 04/18/06
Last modified by: CYF
Comments: Not reported
Year: 2005
Manifest ID: ctf1160160
TSDf EPA ID: CTD000604488
TSDf Name: CLEAN HARBORS OF CT INC
TSDf Address: 761 MIDDLE STREET
TSDf City,St,Zip: BRISTOL, CT 06010
TSDf Country: USA
TSDf Telephone: 8605838917
Transport Date: 08/17/05
Transporter EPA ID: NJD986607380
Transporter Name: MAUMEE EXPRESS, INC.
Transporter Country: USA
Transporter Phone: (732)424-8441
Trans 2 Date: 08/17/05
Trans 2 EPA ID: NJD986607380
Trans 2 Name: MAUMEE EXPRESS, INC.
Trans 2 Address: P.O. BOX 278
Trans 2 City,St,Zip: SOMERVILLE, NJ 08854
Trans 2 Country: USA
Trans 2 Phone: (732)424-8441
Generator EPA ID: mdd980555189
Generator Phone: 4102448200
Generator Address: 1910 RUSSELL ST
Generator City,State,Zip: BALTIMORE, MD 21230
Generator Country: USA
Special Handling: Not reported
Discrepancies: Not reported
Date Shipped: 08/17/05
Date Received: 08/17/05
Last modified date: 06/08/07

Map ID
Direction
Distance
Elevation

MAP FINDINGS

Site

Database(s)

EDR ID Number
EPA ID Number

CLEAN HARBORS OF BALTIMORE (Continued)

1000294565

Last modified by: JEB
Comments: Not reported
Year: 2005
Manifest ID: ctf1160159
TSDF EPA ID: CTD000604488
TSDF Name: CLEAN HARBORS OF CT INC
TSDF Address: 761 MIDDLE STREET
TSDF City,St,Zip: BRISTOL, CT 06010
TSDF Country: USA
TSDF Telephone: 8605838917
Transport Date: 08/19/05
Transporter EPA ID: NJD986607380
Transporter Name: MAUMEE EXPRESS, INC.
Transporter Country: USA
Transporter Phone: (732)424-8441
Trans 2 Date: / /
Trans 2 EPA ID: Not reported
Trans 2 Name: Not reported
Trans 2 Address: Not reported
Trans 2 City,St,Zip: CT
Trans 2 Country: USA
Trans 2 Phone: Not reported
Generator EPA ID: mdd980555189
Generator Phone: 4102448200
Generator Address: 1910 RUSSELL ST
Generator City,State,Zip: BALTIMORE, MD 21230
Generator Country: USA
Special Handling: Not reported
Discrepancies: Not reported
Date Shipped: 08/19/05
Date Received: 08/19/05
Last modified date: 11/02/06
Last modified by: JEB
Comments: Not reported
Year: 2005
Manifest ID: ctf1160169
TSDF EPA ID: CTD000604488
TSDF Name: CLEAN HARBORS OF CT INC
TSDF Address: 761 MIDDLE STREET
TSDF City,St,Zip: BRISTOL, CT 06010
TSDF Country: USA
TSDF Telephone: 8605838917
Transport Date: 01/11/05
Transporter EPA ID: ALD067138891
Transporter Name: ROBBIE D. WOOD, INC.
Transporter Country: USA
Transporter Phone: (205)744-8440
Trans 2 Date: 01/17/05
Trans 2 EPA ID: MAD039322250
Trans 2 Name: CLEAN HARBORS ENVIRONMENTAL SERVICES, INC.
Trans 2 Address: 1501 WASHINGTON STREET
Trans 2 City,St,Zip: BRAINTREE, MA 02184-
Trans 2 Country: USA
Trans 2 Phone: (781)849-1800
Generator EPA ID: MDD980555189
Generator Phone: 4102448200
Generator Address: 1910 RUSSELL ST

Map ID
Direction
Distance
Elevation

MAP FINDINGS

Site

Database(s)

EDR ID Number
EPA ID Number

CLEAN HARBORS OF BALTIMORE (Continued)

1000294565

Generator City,State,Zip: BALTIMORE, MD 21230
Generator Country: USA
Special Handling: Not reported
Discrepancies: Not reported
Date Shipped: 01/11/05
Date Received: 01/24/05
Last modified date: 04/18/06
Last modified by: CYF
Comments: Not reported
Year: 2004
Manifest ID: ctf1160172
TSDF EPA ID: CTD000604488
TSDF Name: CLEAN HARBORS OF CONNECTICUT,INC.
TSDF Address: 761 MIDDLE STREET
TSDF City,St,Zip: BRISTOL, CT 06010
TSDF Country: USA
TSDF Telephone: 8605838917
Transport Date: 11/06/04
Transporter EPA ID: ALD067138891
Transporter Name: ROBBIE D. WOOD, INC.
Transporter Country: USA
Transporter Phone: (205)744-8440
Trans 2 Date: / /
Trans 2 EPA ID: Not reported
Trans 2 Name: Not reported
Trans 2 Address: Not reported
Trans 2 City,St,Zip: CT
Trans 2 Country: USA
Trans 2 Phone: Not reported
Generator EPA ID: mdd980555189
Generator Phone: 4102448200
Generator Address: 1910 RUSSELL STREET
Generator City,State,Zip: BALTIMORE, MD 21230
Generator Country: USA
Special Handling: Not reported
Discrepancies: Not reported
Date Shipped: 11/06/04
Date Received: 11/09/04
Last modified date: 05/16/05
Last modified by: JEB
Comments: Not reported
Year: 2004
Manifest ID: ctf1160173
TSDF EPA ID: CTD000604488
TSDF Name: CLEAN HARBORS OF CONNECTICUT,INC.
TSDF Address: 761 MIDDLE STREET
TSDF City,St,Zip: BRISTOL, CT 06010
TSDF Country: USA
TSDF Telephone: 8605838917
Transport Date: 10/14/04
Transporter EPA ID: NJD986607380
Transporter Name: MAUMEE EXPRESS, INC.
Transporter Country: USA
Transporter Phone: (732)424-8441
Trans 2 Date: / /
Trans 2 EPA ID: Not reported
Trans 2 Name: Not reported

Map ID
Direction
Distance
Elevation

MAP FINDINGS

Site

Database(s)

EDR ID Number
EPA ID Number

CLEAN HARBORS OF BALTIMORE (Continued)

1000294565

Trans 2 Address: Not reported
Trans 2 City,St,Zip: CT
Trans 2 Country: USA
Trans 2 Phone: Not reported
Generator EPA ID: mdd980555189
Generator Phone: 4102448200
Generator Address: 1910 RUSSELL STREET
Generator City,State,Zip: BALTIMORE, MD 21230
Generator Country: USA
Special Handling: Not reported
Discrepancies: Not reported
Date Shipped: 10/14/04
Date Received: 10/20/04
Last modified date: 05/16/05
Last modified by: JEB
Comments: Not reported
Year: 2004
Manifest ID: ctf1160174
TSDF EPA ID: CTD000604488
TSDF Name: CLEAN HARBORS OF CONNECTICUT,INC.
TSDF Address: 761 MIDDLE STREET
TSDF City,St,Zip: BRISTOL, CT 06010
TSDF Country: USA
TSDF Telephone: 8605838917
Transport Date: 10/13/04
Transporter EPA ID: NJD986607380
Transporter Name: MAUMEE EXPRESS, INC.
Transporter Country: USA
Transporter Phone: (732)424-8441
Trans 2 Date: / /
Trans 2 EPA ID: Not reported
Trans 2 Name: Not reported
Trans 2 Address: Not reported
Trans 2 City,St,Zip: CT
Trans 2 Country: USA
Trans 2 Phone: Not reported
Generator EPA ID: mdd980555189
Generator Phone: 4102448200
Generator Address: 1910 RUSSELL STREET
Generator City,State,Zip: BALTIMORE, MD 21230
Generator Country: USA
Special Handling: Not reported
Discrepancies: Not reported
Date Shipped: 10/13/04
Date Received: 10/20/04
Last modified date: 05/16/05
Last modified by: JEB
Comments: Not reported
Year: 2004
Manifest ID: ctf1160176
TSDF EPA ID: CTD000604488
TSDF Name: CLEAN HARBORS OF CONNECTICUT,INC.
TSDF Address: 761 MIDDLE STREET
TSDF City,St,Zip: BRISTOL, CT 06010
TSDF Country: USA
TSDF Telephone: 8605838917
Transport Date: 09/21/04

Map ID
Direction
Distance
Elevation

MAP FINDINGS

Site

Database(s)

EDR ID Number
EPA ID Number

CLEAN HARBORS OF BALTIMORE (Continued)

1000294565

Transporter EPA ID: NJD986607380
Transporter Name: MAUMEE EXPRESS, INC.
Transporter Country: USA
Transporter Phone: (732)424-8441
Trans 2 Date: / /
Trans 2 EPA ID: Not reported
Trans 2 Name: Not reported
Trans 2 Address: Not reported
Trans 2 City,St,Zip: CT
Trans 2 Country: USA
Trans 2 Phone: Not reported
Generator EPA ID: mdd980555189
Generator Phone: 4102448200
Generator Address: 1910 RUSSELL STREET
Generator City,State,Zip: BALTIMORE, MD 21230
Generator Country: USA
Special Handling: Not reported
Discrepancies: Not reported
Date Shipped: 09/21/04
Date Received: 09/23/04
Last modified date: 05/16/05
Last modified by: JEB
Comments: Not reported
Year: 2004
Manifest ID: ctf1160177
TSDF EPA ID: CTD000604488
TSDF Name: CLEAN HARBORS OF CONNECTICUT,INC.
TSDF Address: 761 MIDDLE STREET
TSDF City,St,Zip: BRISTOL, CT 06010
TSDF Country: USA
TSDF Telephone: 8605838917
Transport Date: 04/20/04
Transporter EPA ID: NJD986607380
Transporter Name: MAUMEE EXPRESS, INC.
Transporter Country: USA
Transporter Phone: (732)424-8441
Trans 2 Date: / /
Trans 2 EPA ID: Not reported
Trans 2 Name: Not reported
Trans 2 Address: Not reported
Trans 2 City,St,Zip: CT
Trans 2 Country: USA
Trans 2 Phone: Not reported
Generator EPA ID: mdd980555189
Generator Phone: 4102448200
Generator Address: 1910 RUSSELL STREET
Generator City,State,Zip: BALTIMORE, MD 21230
Generator Country: USA
Special Handling: Not reported
Discrepancies: Not reported
Date Shipped: 04/20/04
Date Received: 09/23/04
Last modified date: 05/16/05
Last modified by: JEB
Comments: Not reported
Year: 2004
Manifest ID: CTF1116998

Map ID
Direction
Distance
Elevation

MAP FINDINGS

Site

Database(s)

EDR ID Number
EPA ID Number

CLEAN HARBORS OF BALTIMORE (Continued)

1000294565

TSDF EPA ID: CTD000604488
TSDF Name: CLEAN HARBORS OF CONNECTICUT,INC.
TSDF Address: 761 MIDDLE STREET
TSDF City,St,Zip: BRISTOL, CT 06010
TSDF Country: USA
TSDF Telephone: 8605838917
Transport Date: 02/17/04
Transporter EPA ID: MAD039322250
Transporter Name: CLEAN HARBORS ENVIRONMENTAL SERVICES, INC.
Transporter Country: USA
Transporter Phone: (781)849-1800
Trans 2 Date: 02/17/04
Trans 2 EPA ID: OHD009865825
Trans 2 Name: DART TRUCKING COMPANY, INC.
Trans 2 Address: 61 RAILROAD STREET
Trans 2 City,St,Zip: CANFIELD, OH 44406
Trans 2 Country: USA
Trans 2 Phone: (330)533-9841
Generator EPA ID: MDD980555189
Generator Phone: 4102448200
Generator Address: 1910 RUSSELL STREET
Generator City,State,Zip: BALTIMORE, MD 21230
Generator Country: USA
Special Handling: Not reported
Discrepancies: Not reported
Date Shipped: 02/12/04
Date Received: 02/27/04
Last modified date: 11/12/04
Last modified by: DL
Comments: Not reported
Year: 2004
Manifest ID: ctf1160178
TSDF EPA ID: CTD000604488
TSDF Name: CLEAN HARBORS OF CONNECTICUT,INC.
TSDF Address: 761 MIDDLE STREET
TSDF City,St,Zip: BRISTOL, CT 06010
TSDF Country: USA
TSDF Telephone: 8605838917
Transport Date: 09/14/04
Transporter EPA ID: ALD067138891
Transporter Name: ROBBIE D. WOOD, INC.
Transporter Country: USA
Transporter Phone: (205)744-8440
Trans 2 Date: / /
Trans 2 EPA ID: Not reported
Trans 2 Name: Not reported
Trans 2 Address: Not reported
Trans 2 City,St,Zip: CT
Trans 2 Country: USA
Trans 2 Phone: Not reported
Generator EPA ID: mdd980555189
Generator Phone: 4102448200
Generator Address: 1910 RUSSELL STREET
Generator City,State,Zip: BALTIMORE, MD 21230
Generator Country: USA
Special Handling: Not reported
Discrepancies: Not reported

Map ID
Direction
Distance
Elevation

MAP FINDINGS

Site

Database(s)

EDR ID Number
EPA ID Number

CLEAN HARBORS OF BALTIMORE (Continued)

1000294565

Date Shipped: 09/14/04
Date Received: 09/17/04
Last modified date: 05/11/05
Last modified by: JEB
Comments: Not reported
Year: 2004
Manifest ID: ctf1160179
TSDF EPA ID: CTD000604488
TSDF Name: CLEAN HARBORS OF CONNECTICUT,INC.
TSDF Address: 761 MIDDLE STREET
TSDF City,St,Zip: BRISTOL, CT 06010
TSDF Country: USA
TSDF Telephone: 8605838917
Transport Date: 09/08/04
Transporter EPA ID: OHD009865825
Transporter Name: DART TRUCKING COMPANY, INC.
Transporter Country: USA
Transporter Phone: (800)541-8206
Trans 2 Date: / /
Trans 2 EPA ID: Not reported
Trans 2 Name: Not reported
Trans 2 Address: Not reported
Trans 2 City,St,Zip: CT
Trans 2 Country: USA
Trans 2 Phone: Not reported
Generator EPA ID: mdd980555189
Generator Phone: 4102448200
Generator Address: 1910 RUSSELL STREET
Generator City,State,Zip: BALTIMORE, MD 21230
Generator Country: USA
Special Handling: Not reported
Discrepancies: Not reported
Date Shipped: 09/08/04
Date Received: 09/14/04
Last modified date: 05/11/05
Last modified by: JEB
Comments: Not reported
Year: 2004
Manifest ID: ctf1160180
TSDF EPA ID: CTD000604488
TSDF Name: CLEAN HARBORS OF CONNECTICUT,INC.
TSDF Address: 761 MIDDLE STREET
TSDF City,St,Zip: BRISTOL, CT 06010
TSDF Country: USA
TSDF Telephone: 8605838917
Transport Date: 08/27/04
Transporter EPA ID: ALD067138891
Transporter Name: ROBBIE D. WOOD, INC.
Transporter Country: USA
Transporter Phone: (205)744-8440
Trans 2 Date: 08/30/04
Trans 2 EPA ID: MAD039322250
Trans 2 Name: CLEAN HARBORS ENVIRONMENTAL SERVICES, INC.
Trans 2 Address: 1501 WASHINGTON STREET
Trans 2 City,St,Zip: BRAINTREE, MA 02184-
Trans 2 Country: USA
Trans 2 Phone: (781)849-1800

Map ID
Direction
Distance
Elevation

MAP FINDINGS

Site

Database(s)

EDR ID Number
EPA ID Number

CLEAN HARBORS OF BALTIMORE (Continued)

1000294565

Generator EPA ID: mdd980555189
Generator Phone: 4102448200
Generator Address: 1910 RUSSELL STREET
Generator City,State,Zip: BALTIMORE, MD 21230
Generator Country: USA
Special Handling: Not reported
Discrepancies: Not reported
Date Shipped: 08/27/04
Date Received: 08/31/04
Last modified date: 03/31/05
Last modified by: JEB
Comments: Not reported
Year: 2004
Manifest ID: CTF1160181
TSDF EPA ID: CTD000604488
TSDF Name: CLEAN HARBORS OF CONNECTICUT,INC.
TSDF Address: 761 MIDDLE STREET
TSDF City,St,Zip: BRISTOL, CT 06010
TSDF Country: USA
TSDF Telephone: 8605838917
Transport Date: 08/25/04
Transporter EPA ID: ALD067138891
Transporter Name: ROBBIE D. WOOD, INC.
Transporter Country: USA
Transporter Phone: (800)356-7457
Trans 2 Date: / /
Trans 2 EPA ID: Not reported
Trans 2 Name: Not reported
Trans 2 Address: Not reported
Trans 2 City,St,Zip: CT
Trans 2 Country: USA
Trans 2 Phone: Not reported
Generator EPA ID: MDD980555189
Generator Phone: 4102448200
Generator Address: 1910 RUSSELL STREET
Generator City,State,Zip: BALTIMORE, MD 21230
Generator Country: USA
Special Handling: Not reported
Discrepancies: Not reported
Date Shipped: 08/19/04
Date Received: 08/26/04
Last modified date: 01/10/05
Last modified by: DL
Comments: Not reported
Year: 2004
Manifest ID: CTF1160182
TSDF EPA ID: CTD000604488
TSDF Name: CLEAN HARBORS OF CONNECTICUT,INC.
TSDF Address: 761 MIDDLE STREET
TSDF City,St,Zip: BRISTOL, CT 06010
TSDF Country: USA
TSDF Telephone: 8605838917
Transport Date: 08/17/04
Transporter EPA ID: ALD067138891
Transporter Name: ROBBIE D. WOOD, INC.
Transporter Country: USA
Transporter Phone: (800)356-7457

Map ID
Direction
Distance
Elevation

MAP FINDINGS

Site

Database(s)

EDR ID Number
EPA ID Number

CLEAN HARBORS OF BALTIMORE (Continued)

1000294565

Trans 2 Date: / /
Trans 2 EPA ID: Not reported
Trans 2 Name: Not reported
Trans 2 Address: Not reported
Trans 2 City,St,Zip: CT
Trans 2 Country: USA
Trans 2 Phone: Not reported
Generator EPA ID: MDD980555189
Generator Phone: 4102448200
Generator Address: 1910 RUSSELL STREET
Generator City,State,Zip: BALTIMORE, MD 21230
Generator Country: USA
Special Handling: Not reported
Discrepancies: Not reported
Date Shipped: 08/17/04
Date Received: 08/20/04
Last modified date: 04/22/05
Last modified by: CJS
Comments: I CAN NOT READ THE DATES AT ALL
Year: 2004
Manifest ID: CTF1160183
TSDF EPA ID: CTD000604488
TSDF Name: CLEAN HARBORS OF CONNECTICUT,INC.
TSDF Address: 761 MIDDLE STREET
TSDF City,St,Zip: BRISTOL, CT 06010
TSDF Country: USA
TSDF Telephone: 8605838917
Transport Date: 08/04/04
Transporter EPA ID: OHD009865825
Transporter Name: DART TRUCKING COMPANY, INC.
Transporter Country: USA
Transporter Phone: (330)533-9841
Trans 2 Date: 08/05/04
Trans 2 EPA ID: OHD009865825
Trans 2 Name: DART TRUCKING COMPANY, INC.
Trans 2 Address: 61 RAILROAD STREET
Trans 2 City,St,Zip: CANFIELD, OH 44406
Trans 2 Country: USA
Trans 2 Phone: (330)533-9841
Generator EPA ID: MDD980555189
Generator Phone: 4102448200
Generator Address: 1910 RUSSELL STREET
Generator City,State,Zip: BALTIMORE, MD 21230
Generator Country: USA
Special Handling: Not reported
Discrepancies: Not reported
Date Shipped: 08/04/04
Date Received: 08/11/04
Last modified date: 01/10/05
Last modified by: DL
Comments: Not reported
Year: 2004
Manifest ID: CTF1160184
TSDF EPA ID: CTD000604488
TSDF Name: CLEAN HARBORS OF CONNECTICUT,INC.
TSDF Address: 761 MIDDLE STREET
TSDF City,St,Zip: BRISTOL, CT 06010

Map ID
Direction
Distance
Elevation

MAP FINDINGS

Site

Database(s)

EDR ID Number
EPA ID Number

CLEAN HARBORS OF BALTIMORE (Continued)

1000294565

TSDf Country: USA
TSDf Telephone: 8605838917
Transport Date: 08/04/04
Transporter EPA ID: ALD067138891
Transporter Name: ROBBIE D. WOOD, INC.
Transporter Country: USA
Transporter Phone: (800)356-7457
Trans 2 Date: / /
Trans 2 EPA ID: Not reported
Trans 2 Name: Not reported
Trans 2 Address: Not reported
Trans 2 City,St,Zip: CT
Trans 2 Country: USA
Trans 2 Phone: Not reported
Generator EPA ID: MDD980555189
Generator Phone: 4102448200
Generator Address: 1910 RUSSELL STREET
Generator City,State,Zip: BALTIMORE, MD 21230
Generator Country: USA
Special Handling: Not reported
Discrepancies: Not reported
Date Shipped: 08/04/04
Date Received: 08/04/04
Last modified date: 01/10/05
Last modified by: DL
Comments: THERE WAS NOT ANY US DOT DESC.

[Click this hyperlink](#) while viewing on your computer to access
912 additional CT MANIFEST: record(s) in the EDR Site Report.

Manifest No: Not reported
Waste Occurrence: Not reported
UNNA: Not reported
Hazard Class: Not reported
US Dot Description: Not reported
No of Containers: Not reported
Container Type: Not reported
Quantity: Not reported
Weight/Volume: Not reported
Additional Description: Not reported
Handling Code: Not reported
Date Record Was Last Modified: Not reported
DEO Who Last Modified Record: Not reported
Manifest No: Not reported
Waste Occurrence: Not reported
EPA Waste Code: Not reported
Recycled Waste?: Not reported
Date Record Was Last Modified: Not reported
DEO Who Last Modified Record: Not reported
Year: 2005
Manifest ID: ctf1160165
TSDf EPA ID: CTD000604488
TSDf Name: CLEAN HARBORS OF CT INC
TSDf Address: 761 MIDDLE STREET
TSDf City,St,Zip: BRISTOL, CT 06010
TSDf Country: USA
TSDf Telephone: 8605838917

Map ID
Direction
Distance
Elevation

MAP FINDINGS

Site

Database(s)

EDR ID Number
EPA ID Number

CLEAN HARBORS OF BALTIMORE (Continued)

1000294565

Transport Date: 02/11/05
Transporter EPA ID: NJD986607380
Transporter Name: MAUMEE EXPRESS, INC.
Transporter Country: USA
Transporter Phone: (732)424-8441
Trans 2 Date: / /
Trans 2 EPA ID: Not reported
Trans 2 Name: Not reported
Trans 2 Address: Not reported
Trans 2 City,St,Zip: CT
Trans 2 Country: USA
Trans 2 Phone: Not reported
Generator EPA ID: MDD980555189
Generator Phone: 4102448200
Generator Address: 1910 RUSSELL ST
Generator City,State,Zip: BALTIMORE, MD 21230
Generator Country: USA
Special Handling: Not reported
Discrepancies: Not reported
Date Shipped: 02/11/05
Date Received: 02/17/54
Last modified date: 04/18/06
Last modified by: CYF
Comments: Not reported
Year: 2005
Manifest ID: ctf1160164
TSDF EPA ID: CTD000604488
TSDF Name: CLEAN HARBORS OF CT INC
TSDF Address: 761 MIDDLE STREET
TSDF City,St,Zip: BRISTOL, CT 06010
TSDF Country: USA
TSDF Telephone: 8605838917
Transport Date: 03/07/05
Transporter EPA ID: ALD067138891
Transporter Name: ROBBIE D. WOOD, INC.
Transporter Country: USA
Transporter Phone: (205)744-8440
Trans 2 Date: / /
Trans 2 EPA ID: NJD986583417
Trans 2 Name: ABC TANK COMPANY, INC.
Trans 2 Address: P.O. BOX 111, 1029 NORTH DELSEA DRIVE
Trans 2 City,St,Zip: CLAYTON, NJ 08312
Trans 2 Country: USA
Trans 2 Phone: (609)881-6586
Generator EPA ID: MDD980555189
Generator Phone: 4102448200
Generator Address: 1910 RUSSELL ST
Generator City,State,Zip: BALTIMORE, MD 21230
Generator Country: USA
Special Handling: Not reported
Discrepancies: Not reported
Date Shipped: 03/07/05
Date Received: 03/18/05
Last modified date: 04/18/06
Last modified by: CYF
Comments: Not reported
Year: 2005

Map ID
Direction
Distance
Elevation

MAP FINDINGS

Site

Database(s)

EDR ID Number
EPA ID Number

CLEAN HARBORS OF BALTIMORE (Continued)

1000294565

Manifest ID: ctf1160162
TSDf EPA ID: CTD000604488
TSDf Name: CLEAN HARBORS OF CT INC
TSDf Address: 761 MIDDLE STREET
TSDf City,St,Zip: BRISTOL, CT 06010
TSDf Country: USA
TSDf Telephone: 8605838917
Transport Date: 05/20/05
Transporter EPA ID: ALD067138891
Transporter Name: ROBBIE D. WOOD, INC.
Transporter Country: USA
Transporter Phone: (205)744-8440
Trans 2 Date: / /
Trans 2 EPA ID: Not reported
Trans 2 Name: Not reported
Trans 2 Address: Not reported
Trans 2 City,St,Zip: CT
Trans 2 Country: USA
Trans 2 Phone: Not reported
Generator EPA ID: mdd980555189
Generator Phone: 4102448200
Generator Address: 1910 RUSSELL ST
Generator City,State,Zip: BALTIMORE, MD 21230
Generator Country: USA
Special Handling: Not reported
Discrepancies: Not reported
Date Shipped: 05/20/05
Date Received: 06/20/05
Last modified date: 04/18/06
Last modified by: CYF
Comments: Not reported
Year: 2005
Manifest ID: ctf1160161
TSDf EPA ID: CTD000604488
TSDf Name: CLEAN HARBORS OF CT INC
TSDf Address: 761 MIDDLE STREET
TSDf City,St,Zip: BRISTOL, CT 06010
TSDf Country: USA
TSDf Telephone: 8605838917
Transport Date: 06/21/05
Transporter EPA ID: NJD986607380
Transporter Name: MAUMEE EXPRESS, INC.
Transporter Country: USA
Transporter Phone: (732)424-8441
Trans 2 Date: / /
Trans 2 EPA ID: Not reported
Trans 2 Name: Not reported
Trans 2 Address: Not reported
Trans 2 City,St,Zip: CT
Trans 2 Country: USA
Trans 2 Phone: Not reported
Generator EPA ID: mdd980555189
Generator Phone: 4102448200
Generator Address: 1910 RUSSELL ST
Generator City,State,Zip: BALTIMORE, MD 21230
Generator Country: USA
Special Handling: Not reported

Map ID
Direction
Distance
Elevation

MAP FINDINGS

Site

Database(s)

EDR ID Number
EPA ID Number

CLEAN HARBORS OF BALTIMORE (Continued)

1000294565

Discrepancies: Not reported
Date Shipped: 06/21/05
Date Received: 06/27/05
Last modified date: 04/18/06
Last modified by: CYF
Comments: Not reported
Year: 2005
Manifest ID: ctf1160160
TSDF EPA ID: CTD000604488
TSDF Name: CLEAN HARBORS OF CT INC
TSDF Address: 761 MIDDLE STREET
TSDF City,St,Zip: BRISTOL, CT 06010
TSDF Country: USA
TSDF Telephone: 8605838917
Transport Date: 08/17/05
Transporter EPA ID: NJD986607380
Transporter Name: MAUMEE EXPRESS, INC.
Transporter Country: USA
Transporter Phone: (732)424-8441
Trans 2 Date: 08/17/05
Trans 2 EPA ID: NJD986607380
Trans 2 Name: MAUMEE EXPRESS, INC.
Trans 2 Address: P.O. BOX 278
Trans 2 City,St,Zip: SOMERVILLE, NJ 08854
Trans 2 Country: USA
Trans 2 Phone: (732)424-8441
Generator EPA ID: mdd980555189
Generator Phone: 4102448200
Generator Address: 1910 RUSSELL ST
Generator City,State,Zip: BALTIMORE, MD 21230
Generator Country: USA
Special Handling: Not reported
Discrepancies: Not reported
Date Shipped: 08/17/05
Date Received: 08/17/05
Last modified date: 06/08/07
Last modified by: JEB
Comments: Not reported
Year: 2005
Manifest ID: ctf1160159
TSDF EPA ID: CTD000604488
TSDF Name: CLEAN HARBORS OF CT INC
TSDF Address: 761 MIDDLE STREET
TSDF City,St,Zip: BRISTOL, CT 06010
TSDF Country: USA
TSDF Telephone: 8605838917
Transport Date: 08/19/05
Transporter EPA ID: NJD986607380
Transporter Name: MAUMEE EXPRESS, INC.
Transporter Country: USA
Transporter Phone: (732)424-8441
Trans 2 Date: / /
Trans 2 EPA ID: Not reported
Trans 2 Name: Not reported
Trans 2 Address: Not reported
Trans 2 City,St,Zip: CT
Trans 2 Country: USA

Map ID
Direction
Distance
Elevation

MAP FINDINGS

Site

Database(s)

EDR ID Number
EPA ID Number

CLEAN HARBORS OF BALTIMORE (Continued)

1000294565

Trans 2 Phone: Not reported
Generator EPA ID: mdd980555189
Generator Phone: 4102448200
Generator Address: 1910 RUSSELL ST
Generator City,State,Zip: BALTIMORE, MD 21230
Generator Country: USA
Special Handling: Not reported
Discrepancies: Not reported
Date Shipped: 08/19/05
Date Received: 08/19/05
Last modified date: 11/02/06
Last modified by: JEB
Comments: Not reported
Year: 2005
Manifest ID: ctf1160169
TSDF EPA ID: CTD000604488
TSDF Name: CLEAN HARBORS OF CT INC
TSDF Address: 761 MIDDLE STREET
TSDF City,St,Zip: BRISTOL, CT 06010
TSDF Country: USA
TSDF Telephone: 8605838917
Transport Date: 01/11/05
Transporter EPA ID: ALD067138891
Transporter Name: ROBBIE D. WOOD, INC.
Transporter Country: USA
Transporter Phone: (205)744-8440
Trans 2 Date: 01/17/05
Trans 2 EPA ID: MAD039322250
Trans 2 Name: CLEAN HARBORS ENVIRONMENTAL SERVICES, INC.
Trans 2 Address: 1501 WASHINGTON STREET
Trans 2 City,St,Zip: BRAINTREE, MA 02184-
Trans 2 Country: USA
Trans 2 Phone: (781)849-1800
Generator EPA ID: MDD980555189
Generator Phone: 4102448200
Generator Address: 1910 RUSSELL ST
Generator City,State,Zip: BALTIMORE, MD 21230
Generator Country: USA
Special Handling: Not reported
Discrepancies: Not reported
Date Shipped: 01/11/05
Date Received: 01/24/05
Last modified date: 04/18/06
Last modified by: CYF
Comments: Not reported
Year: 2004
Manifest ID: ctf1160172
TSDF EPA ID: CTD000604488
TSDF Name: CLEAN HARBORS OF CONNECTICUT,INC.
TSDF Address: 761 MIDDLE STREET
TSDF City,St,Zip: BRISTOL, CT 06010
TSDF Country: USA
TSDF Telephone: 8605838917
Transport Date: 11/06/04
Transporter EPA ID: ALD067138891
Transporter Name: ROBBIE D. WOOD, INC.
Transporter Country: USA

Map ID
Direction
Distance
Elevation

MAP FINDINGS

Site

Database(s)

EDR ID Number
EPA ID Number

CLEAN HARBORS OF BALTIMORE (Continued)

1000294565

Transporter Phone: (205)744-8440
Trans 2 Date: / /
Trans 2 EPA ID: Not reported
Trans 2 Name: Not reported
Trans 2 Address: Not reported
Trans 2 City,St,Zip: CT
Trans 2 Country: USA
Trans 2 Phone: Not reported
Generator EPA ID: mdd980555189
Generator Phone: 4102448200
Generator Address: 1910 RUSSELL STREET
Generator City,State,Zip: BALTIMORE, MD 21230
Generator Country: USA
Special Handling: Not reported
Discrepancies: Not reported
Date Shipped: 11/06/04
Date Received: 11/09/04
Last modified date: 05/16/05
Last modified by: JEB
Comments: Not reported
Year: 2004
Manifest ID: ctf1160173
TSDF EPA ID: CTD000604488
TSDF Name: CLEAN HARBORS OF CONNECTICUT,INC.
TSDF Address: 761 MIDDLE STREET
TSDF City,St,Zip: BRISTOL, CT 06010
TSDF Country: USA
TSDF Telephone: 8605838917
Transport Date: 10/14/04
Transporter EPA ID: NJD986607380
Transporter Name: MAUMEE EXPRESS, INC.
Transporter Country: USA
Transporter Phone: (732)424-8441
Trans 2 Date: / /
Trans 2 EPA ID: Not reported
Trans 2 Name: Not reported
Trans 2 Address: Not reported
Trans 2 City,St,Zip: CT
Trans 2 Country: USA
Trans 2 Phone: Not reported
Generator EPA ID: mdd980555189
Generator Phone: 4102448200
Generator Address: 1910 RUSSELL STREET
Generator City,State,Zip: BALTIMORE, MD 21230
Generator Country: USA
Special Handling: Not reported
Discrepancies: Not reported
Date Shipped: 10/14/04
Date Received: 10/20/04
Last modified date: 05/16/05
Last modified by: JEB
Comments: Not reported
Year: 2004
Manifest ID: ctf1160174
TSDF EPA ID: CTD000604488
TSDF Name: CLEAN HARBORS OF CONNECTICUT,INC.
TSDF Address: 761 MIDDLE STREET

Map ID
Direction
Distance
Elevation

MAP FINDINGS

Site

Database(s)

EDR ID Number
EPA ID Number

CLEAN HARBORS OF BALTIMORE (Continued)

1000294565

TSDf City,St,Zip: BRISTOL, CT 06010
TSDf Country: USA
TSDf Telephone: 8605838917
Transport Date: 10/13/04
Transporter EPA ID: NJD986607380
Transporter Name: MAUMEE EXPRESS, INC.
Transporter Country: USA
Transporter Phone: (732)424-8441
Trans 2 Date: / /
Trans 2 EPA ID: Not reported
Trans 2 Name: Not reported
Trans 2 Address: Not reported
Trans 2 City,St,Zip: CT
Trans 2 Country: USA
Trans 2 Phone: Not reported
Generator EPA ID: mdd980555189
Generator Phone: 4102448200
Generator Address: 1910 RUSSELL STREET
Generator City,State,Zip: BALTIMORE, MD 21230
Generator Country: USA
Special Handling: Not reported
Discrepancies: Not reported
Date Shipped: 10/13/04
Date Received: 10/20/04
Last modified date: 05/16/05
Last modified by: JEB
Comments: Not reported
Year: 2004
Manifest ID: ctf1160176
TSDf EPA ID: CTD000604488
TSDf Name: CLEAN HARBORS OF CONNECTICUT,INC.
TSDf Address: 761 MIDDLE STREET
TSDf City,St,Zip: BRISTOL, CT 06010
TSDf Country: USA
TSDf Telephone: 8605838917
Transport Date: 09/21/04
Transporter EPA ID: NJD986607380
Transporter Name: MAUMEE EXPRESS, INC.
Transporter Country: USA
Transporter Phone: (732)424-8441
Trans 2 Date: / /
Trans 2 EPA ID: Not reported
Trans 2 Name: Not reported
Trans 2 Address: Not reported
Trans 2 City,St,Zip: CT
Trans 2 Country: USA
Trans 2 Phone: Not reported
Generator EPA ID: mdd980555189
Generator Phone: 4102448200
Generator Address: 1910 RUSSELL STREET
Generator City,State,Zip: BALTIMORE, MD 21230
Generator Country: USA
Special Handling: Not reported
Discrepancies: Not reported
Date Shipped: 09/21/04
Date Received: 09/23/04
Last modified date: 05/16/05

Map ID
Direction
Distance
Elevation

MAP FINDINGS

Site

Database(s)

EDR ID Number
EPA ID Number

CLEAN HARBORS OF BALTIMORE (Continued)

1000294565

Last modified by: JEB
Comments: Not reported
Year: 2004
Manifest ID: ctf1160177
TSDf EPA ID: CTD000604488
TSDf Name: CLEAN HARBORS OF CONNECTICUT, INC.
TSDf Address: 761 MIDDLE STREET
TSDf City, St, Zip: BRISTOL, CT 06010
TSDf Country: USA
TSDf Telephone: 8605838917
Transport Date: 04/20/04
Transporter EPA ID: NJD986607380
Transporter Name: MAUMEE EXPRESS, INC.
Transporter Country: USA
Transporter Phone: (732)424-8441
Trans 2 Date: / /
Trans 2 EPA ID: Not reported
Trans 2 Name: Not reported
Trans 2 Address: Not reported
Trans 2 City, St, Zip: CT
Trans 2 Country: USA
Trans 2 Phone: Not reported
Generator EPA ID: mdd980555189
Generator Phone: 4102448200
Generator Address: 1910 RUSSELL STREET
Generator City, State, Zip: BALTIMORE, MD 21230
Generator Country: USA
Special Handling: Not reported
Discrepancies: Not reported
Date Shipped: 04/20/04
Date Received: 09/23/04
Last modified date: 05/16/05
Last modified by: JEB
Comments: Not reported
Year: 2004
Manifest ID: CTF1116998
TSDf EPA ID: CTD000604488
TSDf Name: CLEAN HARBORS OF CONNECTICUT, INC.
TSDf Address: 761 MIDDLE STREET
TSDf City, St, Zip: BRISTOL, CT 06010
TSDf Country: USA
TSDf Telephone: 8605838917
Transport Date: 02/17/04
Transporter EPA ID: MAD039322250
Transporter Name: CLEAN HARBORS ENVIRONMENTAL SERVICES, INC.
Transporter Country: USA
Transporter Phone: (781)849-1800
Trans 2 Date: 02/17/04
Trans 2 EPA ID: OHD009865825
Trans 2 Name: DART TRUCKING COMPANY, INC.
Trans 2 Address: 61 RAILROAD STREET
Trans 2 City, St, Zip: CANFIELD, OH 44406
Trans 2 Country: USA
Trans 2 Phone: (330)533-9841
Generator EPA ID: MDD980555189
Generator Phone: 4102448200
Generator Address: 1910 RUSSELL STREET

Map ID
Direction
Distance
Elevation

MAP FINDINGS

Site

Database(s)

EDR ID Number
EPA ID Number

CLEAN HARBORS OF BALTIMORE (Continued)

1000294565

Generator City,State,Zip: BALTIMORE, MD 21230
Generator Country: USA
Special Handling: Not reported
Discrepancies: Not reported
Date Shipped: 02/12/04
Date Received: 02/27/04
Last modified date: 11/12/04
Last modified by: DL
Comments: Not reported
Year: 2004
Manifest ID: ctf1160178
TSDf EPA ID: CTD000604488
TSDf Name: CLEAN HARBORS OF CONNECTICUT,INC.
TSDf Address: 761 MIDDLE STREET
TSDf City,St,Zip: BRISTOL, CT 06010
TSDf Country: USA
TSDf Telephone: 8605838917
Transport Date: 09/14/04
Transporter EPA ID: ALD067138891
Transporter Name: ROBBIE D. WOOD, INC.
Transporter Country: USA
Transporter Phone: (205)744-8440
Trans 2 Date: / /
Trans 2 EPA ID: Not reported
Trans 2 Name: Not reported
Trans 2 Address: Not reported
Trans 2 City,St,Zip: CT
Trans 2 Country: USA
Trans 2 Phone: Not reported
Generator EPA ID: mdd980555189
Generator Phone: 4102448200
Generator Address: 1910 RUSSELL STREET
Generator City,State,Zip: BALTIMORE, MD 21230
Generator Country: USA
Special Handling: Not reported
Discrepancies: Not reported
Date Shipped: 09/14/04
Date Received: 09/17/04
Last modified date: 05/11/05
Last modified by: JEB
Comments: Not reported
Year: 2004
Manifest ID: ctf1160179
TSDf EPA ID: CTD000604488
TSDf Name: CLEAN HARBORS OF CONNECTICUT,INC.
TSDf Address: 761 MIDDLE STREET
TSDf City,St,Zip: BRISTOL, CT 06010
TSDf Country: USA
TSDf Telephone: 8605838917
Transport Date: 09/08/04
Transporter EPA ID: OHD009865825
Transporter Name: DART TRUCKING COMPANY, INC.
Transporter Country: USA
Transporter Phone: (800)541-8206
Trans 2 Date: / /
Trans 2 EPA ID: Not reported
Trans 2 Name: Not reported

Map ID
Direction
Distance
Elevation

MAP FINDINGS

Site

Database(s)

EDR ID Number
EPA ID Number

CLEAN HARBORS OF BALTIMORE (Continued)

1000294565

Trans 2 Address: Not reported
Trans 2 City,St,Zip: CT
Trans 2 Country: USA
Trans 2 Phone: Not reported
Generator EPA ID: mdd980555189
Generator Phone: 4102448200
Generator Address: 1910 RUSSELL STREET
Generator City,State,Zip: BALTIMORE, MD 21230
Generator Country: USA
Special Handling: Not reported
Discrepancies: Not reported
Date Shipped: 09/08/04
Date Received: 09/14/04
Last modified date: 05/11/05
Last modified by: JEB
Comments: Not reported
Year: 2004
Manifest ID: ctf1160180
TSDf EPA ID: CTD000604488
TSDf Name: CLEAN HARBORS OF CONNECTICUT,INC.
TSDf Address: 761 MIDDLE STREET
TSDf City,St,Zip: BRISTOL, CT 06010
TSDf Country: USA
TSDf Telephone: 8605838917
Transport Date: 08/27/04
Transporter EPA ID: ALD067138891
Transporter Name: ROBBIE D. WOOD, INC.
Transporter Country: USA
Transporter Phone: (205)744-8440
Trans 2 Date: 08/30/04
Trans 2 EPA ID: MAD039322250
Trans 2 Name: CLEAN HARBORS ENVIRONMENTAL SERVICES, INC.
Trans 2 Address: 1501 WASHINGTON STREET
Trans 2 City,St,Zip: BRAINTREE, MA 02184-
Trans 2 Country: USA
Trans 2 Phone: (781)849-1800
Generator EPA ID: mdd980555189
Generator Phone: 4102448200
Generator Address: 1910 RUSSELL STREET
Generator City,State,Zip: BALTIMORE, MD 21230
Generator Country: USA
Special Handling: Not reported
Discrepancies: Not reported
Date Shipped: 08/27/04
Date Received: 08/31/04
Last modified date: 03/31/05
Last modified by: JEB
Comments: Not reported
Year: 2004
Manifest ID: CTF1160181
TSDf EPA ID: CTD000604488
TSDf Name: CLEAN HARBORS OF CONNECTICUT,INC.
TSDf Address: 761 MIDDLE STREET
TSDf City,St,Zip: BRISTOL, CT 06010
TSDf Country: USA
TSDf Telephone: 8605838917
Transport Date: 08/25/04

Map ID
Direction
Distance
Elevation

MAP FINDINGS

Site

Database(s)

EDR ID Number
EPA ID Number

CLEAN HARBORS OF BALTIMORE (Continued)

1000294565

Transporter EPA ID: ALD067138891
Transporter Name: ROBBIE D. WOOD, INC.
Transporter Country: USA
Transporter Phone: (800)356-7457
Trans 2 Date: / /
Trans 2 EPA ID: Not reported
Trans 2 Name: Not reported
Trans 2 Address: Not reported
Trans 2 City,St,Zip: CT
Trans 2 Country: USA
Trans 2 Phone: Not reported
Generator EPA ID: MDD980555189
Generator Phone: 4102448200
Generator Address: 1910 RUSSELL STREET
Generator City,State,Zip: BALTIMORE, MD 21230
Generator Country: USA
Special Handling: Not reported
Discrepancies: Not reported
Date Shipped: 08/19/04
Date Received: 08/26/04
Last modified date: 01/10/05
Last modified by: DL
Comments: Not reported
Year: 2004
Manifest ID: CTF1160182
TSDF EPA ID: CTD000604488
TSDF Name: CLEAN HARBORS OF CONNECTICUT,INC.
TSDF Address: 761 MIDDLE STREET
TSDF City,St,Zip: BRISTOL, CT 06010
TSDF Country: USA
TSDF Telephone: 8605838917
Transport Date: 08/17/04
Transporter EPA ID: ALD067138891
Transporter Name: ROBBIE D. WOOD, INC.
Transporter Country: USA
Transporter Phone: (800)356-7457
Trans 2 Date: / /
Trans 2 EPA ID: Not reported
Trans 2 Name: Not reported
Trans 2 Address: Not reported
Trans 2 City,St,Zip: CT
Trans 2 Country: USA
Trans 2 Phone: Not reported
Generator EPA ID: MDD980555189
Generator Phone: 4102448200
Generator Address: 1910 RUSSELL STREET
Generator City,State,Zip: BALTIMORE, MD 21230
Generator Country: USA
Special Handling: Not reported
Discrepancies: Not reported
Date Shipped: 08/17/04
Date Received: 08/20/04
Last modified date: 04/22/05
Last modified by: CJS
Comments: I CAN NOT READ THE DATES AT ALL
Year: 2004
Manifest ID: CTF1160183

Map ID
Direction
Distance
Elevation

MAP FINDINGS

Site

Database(s)

EDR ID Number
EPA ID Number

CLEAN HARBORS OF BALTIMORE (Continued)

1000294565

TSDF EPA ID: CTD000604488
TSDF Name: CLEAN HARBORS OF CONNECTICUT,INC.
TSDF Address: 761 MIDDLE STREET
TSDF City,St,Zip: BRISTOL, CT 06010
TSDF Country: USA
TSDF Telephone: 8605838917
Transport Date: 08/04/04
Transporter EPA ID: OHD009865825
Transporter Name: DART TRUCKING COMPANY, INC.
Transporter Country: USA
Transporter Phone: (330)533-9841
Trans 2 Date: 08/05/04
Trans 2 EPA ID: OHD009865825
Trans 2 Name: DART TRUCKING COMPANY, INC.
Trans 2 Address: 61 RAILROAD STREET
Trans 2 City,St,Zip: CANFIELD, OH 44406
Trans 2 Country: USA
Trans 2 Phone: (330)533-9841
Generator EPA ID: MDD980555189
Generator Phone: 4102448200
Generator Address: 1910 RUSSELL STREET
Generator City,State,Zip: BALTIMORE, MD 21230
Generator Country: USA
Special Handling: Not reported
Discrepancies: Not reported
Date Shipped: 08/04/04
Date Received: 08/11/04
Last modified date: 01/10/05
Last modified by: DL
Comments: Not reported
Year: 2004
Manifest ID: CTF1160184
TSDF EPA ID: CTD000604488
TSDF Name: CLEAN HARBORS OF CONNECTICUT,INC.
TSDF Address: 761 MIDDLE STREET
TSDF City,St,Zip: BRISTOL, CT 06010
TSDF Country: USA
TSDF Telephone: 8605838917
Transport Date: 08/04/04
Transporter EPA ID: ALD067138891
Transporter Name: ROBBIE D. WOOD, INC.
Transporter Country: USA
Transporter Phone: (800)356-7457
Trans 2 Date: / /
Trans 2 EPA ID: Not reported
Trans 2 Name: Not reported
Trans 2 Address: Not reported
Trans 2 City,St,Zip: CT
Trans 2 Country: USA
Trans 2 Phone: Not reported
Generator EPA ID: MDD980555189
Generator Phone: 4102448200
Generator Address: 1910 RUSSELL STREET
Generator City,State,Zip: BALTIMORE, MD 21230
Generator Country: USA
Special Handling: Not reported
Discrepancies: Not reported

Map ID
Direction
Distance
Elevation

MAP FINDINGS

Site

Database(s)

EDR ID Number
EPA ID Number

CLEAN HARBORS OF BALTIMORE (Continued)

1000294565

Date Shipped: 08/04/04
Date Received: 08/04/04
Last modified date: 01/10/05
Last modified by: DL
Comments: THERE WAS NOT ANY US DOT DESC.

[Click this hyperlink](#) while viewing on your computer to access
912 additional CT MANIFEST: record(s) in the EDR Site Report.

Manifest No: Not reported
Waste Occurrence: Not reported
UNNA: Not reported
Hazard Class: Not reported
US Dot Description: Not reported
No of Containers: Not reported
Container Type: Not reported
Quantity: Not reported
Weight/Volume: Not reported
Additional Description: Not reported
Handling Code: Not reported
Date Record Was Last Modified: Not reported
DEO Who Last Modified Record: Not reported
Manifest No: Not reported
Waste Occurrence: Not reported
EPA Waste Code: Not reported
Recycled Waste?: Not reported
Date Record Was Last Modified: Not reported
DEO Who Last Modified Record: Not reported
Year: 2005
Manifest ID: ctf1160165
TSDF EPA ID: CTD000604488
TSDF Name: CLEAN HARBORS OF CT INC
TSDF Address: 761 MIDDLE STREET
TSDF City,St,Zip: BRISTOL, CT 06010
TSDF Country: USA
TSDF Telephone: 8605838917
Transport Date: 02/11/05
Transporter EPA ID: NJD986607380
Transporter Name: MAUMEE EXPRESS, INC.
Transporter Country: USA
Transporter Phone: (732)424-8441
Trans 2 Date: / /
Trans 2 EPA ID: Not reported
Trans 2 Name: Not reported
Trans 2 Address: Not reported
Trans 2 City,St,Zip: CT
Trans 2 Country: USA
Trans 2 Phone: Not reported
Generator EPA ID: MDD980555189
Generator Phone: 4102448200
Generator Address: 1910 RUSSELL ST
Generator City,State,Zip: BALTIMORE, MD 21230
Generator Country: USA
Special Handling: Not reported
Discrepancies: Not reported
Date Shipped: 02/11/05
Date Received: 02/17/54

Map ID
Direction
Distance
Elevation

MAP FINDINGS

Site

Database(s)

EDR ID Number
EPA ID Number

CLEAN HARBORS OF BALTIMORE (Continued)

1000294565

Last modified date: 04/18/06
Last modified by: CYF
Comments: Not reported
Year: 2005
Manifest ID: ctf1160164
TSDf EPA ID: CTD000604488
TSDf Name: CLEAN HARBORS OF CT INC
TSDf Address: 761 MIDDLE STREET
TSDf City,St,Zip: BRISTOL, CT 06010
TSDf Country: USA
TSDf Telephone: 8605838917
Transport Date: 03/07/05
Transporter EPA ID: ALD067138891
Transporter Name: ROBBIE D. WOOD, INC.
Transporter Country: USA
Transporter Phone: (205)744-8440
Trans 2 Date: / /
Trans 2 EPA ID: NJD986583417
Trans 2 Name: ABC TANK COMPANY, INC.
Trans 2 Address: P.O. BOX 111, 1029 NORTH DELSEA DRIVE
Trans 2 City,St,Zip: CLAYTON, NJ 08312
Trans 2 Country: USA
Trans 2 Phone: (609)881-6586
Generator EPA ID: MDD980555189
Generator Phone: 4102448200
Generator Address: 1910 RUSSELL ST
Generator City,State,Zip: BALTIMORE, MD 21230
Generator Country: USA
Special Handling: Not reported
Discrepancies: Not reported
Date Shipped: 03/07/05
Date Received: 03/18/05
Last modified date: 04/18/06
Last modified by: CYF
Comments: Not reported
Year: 2005
Manifest ID: ctf1160162
TSDf EPA ID: CTD000604488
TSDf Name: CLEAN HARBORS OF CT INC
TSDf Address: 761 MIDDLE STREET
TSDf City,St,Zip: BRISTOL, CT 06010
TSDf Country: USA
TSDf Telephone: 8605838917
Transport Date: 05/20/05
Transporter EPA ID: ALD067138891
Transporter Name: ROBBIE D. WOOD, INC.
Transporter Country: USA
Transporter Phone: (205)744-8440
Trans 2 Date: / /
Trans 2 EPA ID: Not reported
Trans 2 Name: Not reported
Trans 2 Address: Not reported
Trans 2 City,St,Zip: CT
Trans 2 Country: USA
Trans 2 Phone: Not reported
Generator EPA ID: mdd980555189
Generator Phone: 4102448200

Map ID
Direction
Distance
Elevation

MAP FINDINGS

Site

Database(s)

EDR ID Number
EPA ID Number

CLEAN HARBORS OF BALTIMORE (Continued)

1000294565

Generator Address: 1910 RUSSELL ST
Generator City,State,Zip: BALTIMORE, MD 21230
Generator Country: USA
Special Handling: Not reported
Discrepancies: Not reported
Date Shipped: 05/20/05
Date Received: 06/20/05
Last modified date: 04/18/06
Last modified by: CYF
Comments: Not reported
Year: 2005
Manifest ID: ctf1160161
TSDf EPA ID: CTD000604488
TSDf Name: CLEAN HARBORS OF CT INC
TSDf Address: 761 MIDDLE STREET
TSDf City,St,Zip: BRISTOL, CT 06010
TSDf Country: USA
TSDf Telephone: 8605838917
Transport Date: 06/21/05
Transporter EPA ID: NJD986607380
Transporter Name: MAUMEE EXPRESS, INC.
Transporter Country: USA
Transporter Phone: (732)424-8441
Trans 2 Date: / /
Trans 2 EPA ID: Not reported
Trans 2 Name: Not reported
Trans 2 Address: Not reported
Trans 2 City,St,Zip: CT
Trans 2 Country: USA
Trans 2 Phone: Not reported
Generator EPA ID: mdd980555189
Generator Phone: 4102448200
Generator Address: 1910 RUSSELL ST
Generator City,State,Zip: BALTIMORE, MD 21230
Generator Country: USA
Special Handling: Not reported
Discrepancies: Not reported
Date Shipped: 06/21/05
Date Received: 06/27/05
Last modified date: 04/18/06
Last modified by: CYF
Comments: Not reported
Year: 2005
Manifest ID: ctf1160160
TSDf EPA ID: CTD000604488
TSDf Name: CLEAN HARBORS OF CT INC
TSDf Address: 761 MIDDLE STREET
TSDf City,St,Zip: BRISTOL, CT 06010
TSDf Country: USA
TSDf Telephone: 8605838917
Transport Date: 08/17/05
Transporter EPA ID: NJD986607380
Transporter Name: MAUMEE EXPRESS, INC.
Transporter Country: USA
Transporter Phone: (732)424-8441
Trans 2 Date: 08/17/05
Trans 2 EPA ID: NJD986607380

Map ID
Direction
Distance
Elevation

MAP FINDINGS

Site

Database(s)

EDR ID Number
EPA ID Number

CLEAN HARBORS OF BALTIMORE (Continued)

1000294565

Trans 2 Name: MAUMEE EXPRESS, INC.
Trans 2 Address: P.O. BOX 278
Trans 2 City,St,Zip: SOMERVILLE, NJ 08854
Trans 2 Country: USA
Trans 2 Phone: (732)424-8441
Generator EPA ID: mdd980555189
Generator Phone: 4102448200
Generator Address: 1910 RUSSELL ST
Generator City,State,Zip: BALTIMORE, MD 21230
Generator Country: USA
Special Handling: Not reported
Discrepancies: Not reported
Date Shipped: 08/17/05
Date Received: 08/17/05
Last modified date: 06/08/07
Last modified by: JEB
Comments: Not reported
Year: 2005
Manifest ID: ctf1160159
TSDF EPA ID: CTD000604488
TSDF Name: CLEAN HARBORS OF CT INC
TSDF Address: 761 MIDDLE STREET
TSDF City,St,Zip: BRISTOL, CT 06010
TSDF Country: USA
TSDF Telephone: 8605838917
Transport Date: 08/19/05
Transporter EPA ID: NJD986607380
Transporter Name: MAUMEE EXPRESS, INC.
Transporter Country: USA
Transporter Phone: (732)424-8441
Trans 2 Date: / /
Trans 2 EPA ID: Not reported
Trans 2 Name: Not reported
Trans 2 Address: Not reported
Trans 2 City,St,Zip: CT
Trans 2 Country: USA
Trans 2 Phone: Not reported
Generator EPA ID: mdd980555189
Generator Phone: 4102448200
Generator Address: 1910 RUSSELL ST
Generator City,State,Zip: BALTIMORE, MD 21230
Generator Country: USA
Special Handling: Not reported
Discrepancies: Not reported
Date Shipped: 08/19/05
Date Received: 08/19/05
Last modified date: 11/02/06
Last modified by: JEB
Comments: Not reported
Year: 2005
Manifest ID: ctf1160169
TSDF EPA ID: CTD000604488
TSDF Name: CLEAN HARBORS OF CT INC
TSDF Address: 761 MIDDLE STREET
TSDF City,St,Zip: BRISTOL, CT 06010
TSDF Country: USA
TSDF Telephone: 8605838917

Map ID
Direction
Distance
Elevation

MAP FINDINGS

Site

Database(s)

EDR ID Number
EPA ID Number

CLEAN HARBORS OF BALTIMORE (Continued)

1000294565

Transport Date: 01/11/05
Transporter EPA ID: ALD067138891
Transporter Name: ROBBIE D. WOOD, INC.
Transporter Country: USA
Transporter Phone: (205)744-8440
Trans 2 Date: 01/17/05
Trans 2 EPA ID: MAD039322250
Trans 2 Name: CLEAN HARBORS ENVIRONMENTAL SERVICES, INC.
Trans 2 Address: 1501 WASHINGTON STREET
Trans 2 City,St,Zip: BRAINTREE, MA 02184-
Trans 2 Country: USA
Trans 2 Phone: (781)849-1800
Generator EPA ID: MDD980555189
Generator Phone: 4102448200
Generator Address: 1910 RUSSELL ST
Generator City,State,Zip: BALTIMORE, MD 21230
Generator Country: USA
Special Handling: Not reported
Discrepancies: Not reported
Date Shipped: 01/11/05
Date Received: 01/24/05
Last modified date: 04/18/06
Last modified by: CYF
Comments: Not reported
Year: 2004
Manifest ID: ctf1160172
TSDF EPA ID: CTD000604488
TSDF Name: CLEAN HARBORS OF CONNECTICUT,INC.
TSDF Address: 761 MIDDLE STREET
TSDF City,St,Zip: BRISTOL, CT 06010
TSDF Country: USA
TSDF Telephone: 8605838917
Transport Date: 11/06/04
Transporter EPA ID: ALD067138891
Transporter Name: ROBBIE D. WOOD, INC.
Transporter Country: USA
Transporter Phone: (205)744-8440
Trans 2 Date: / /
Trans 2 EPA ID: Not reported
Trans 2 Name: Not reported
Trans 2 Address: Not reported
Trans 2 City,St,Zip: CT
Trans 2 Country: USA
Trans 2 Phone: Not reported
Generator EPA ID: mdd980555189
Generator Phone: 4102448200
Generator Address: 1910 RUSSELL STREET
Generator City,State,Zip: BALTIMORE, MD 21230
Generator Country: USA
Special Handling: Not reported
Discrepancies: Not reported
Date Shipped: 11/06/04
Date Received: 11/09/04
Last modified date: 05/16/05
Last modified by: JEB
Comments: Not reported
Year: 2004

Map ID
Direction
Distance
Elevation

MAP FINDINGS

Site

Database(s)

EDR ID Number
EPA ID Number

CLEAN HARBORS OF BALTIMORE (Continued)

1000294565

Manifest ID: ctf1160173
TSDf EPA ID: CTD000604488
TSDf Name: CLEAN HARBORS OF CONNECTICUT,INC.
TSDf Address: 761 MIDDLE STREET
TSDf City,St,Zip: BRISTOL, CT 06010
TSDf Country: USA
TSDf Telephone: 8605838917
Transport Date: 10/14/04
Transporter EPA ID: NJD986607380
Transporter Name: MAUMEE EXPRESS, INC.
Transporter Country: USA
Transporter Phone: (732)424-8441
Trans 2 Date: / /
Trans 2 EPA ID: Not reported
Trans 2 Name: Not reported
Trans 2 Address: Not reported
Trans 2 City,St,Zip: CT
Trans 2 Country: USA
Trans 2 Phone: Not reported
Generator EPA ID: mdd980555189
Generator Phone: 4102448200
Generator Address: 1910 RUSSELL STREET
Generator City,State,Zip: BALTIMORE, MD 21230
Generator Country: USA
Special Handling: Not reported
Discrepancies: Not reported
Date Shipped: 10/14/04
Date Received: 10/20/04
Last modified date: 05/16/05
Last modified by: JEB
Comments: Not reported
Year: 2004
Manifest ID: ctf1160174
TSDf EPA ID: CTD000604488
TSDf Name: CLEAN HARBORS OF CONNECTICUT,INC.
TSDf Address: 761 MIDDLE STREET
TSDf City,St,Zip: BRISTOL, CT 06010
TSDf Country: USA
TSDf Telephone: 8605838917
Transport Date: 10/13/04
Transporter EPA ID: NJD986607380
Transporter Name: MAUMEE EXPRESS, INC.
Transporter Country: USA
Transporter Phone: (732)424-8441
Trans 2 Date: / /
Trans 2 EPA ID: Not reported
Trans 2 Name: Not reported
Trans 2 Address: Not reported
Trans 2 City,St,Zip: CT
Trans 2 Country: USA
Trans 2 Phone: Not reported
Generator EPA ID: mdd980555189
Generator Phone: 4102448200
Generator Address: 1910 RUSSELL STREET
Generator City,State,Zip: BALTIMORE, MD 21230
Generator Country: USA
Special Handling: Not reported

Map ID
Direction
Distance
Elevation

MAP FINDINGS

Site

Database(s)

EDR ID Number
EPA ID Number

CLEAN HARBORS OF BALTIMORE (Continued)

1000294565

Discrepancies: Not reported
Date Shipped: 10/13/04
Date Received: 10/20/04
Last modified date: 05/16/05
Last modified by: JEB
Comments: Not reported
Year: 2004
Manifest ID: ctf1160176
TSDF EPA ID: CTD000604488
TSDF Name: CLEAN HARBORS OF CONNECTICUT,INC.
TSDF Address: 761 MIDDLE STREET
TSDF City,St,Zip: BRISTOL, CT 06010
TSDF Country: USA
TSDF Telephone: 8605838917
Transport Date: 09/21/04
Transporter EPA ID: NJD986607380
Transporter Name: MAUMEE EXPRESS, INC.
Transporter Country: USA
Transporter Phone: (732)424-8441
Trans 2 Date: / /
Trans 2 EPA ID: Not reported
Trans 2 Name: Not reported
Trans 2 Address: Not reported
Trans 2 City,St,Zip: CT
Trans 2 Country: USA
Trans 2 Phone: Not reported
Generator EPA ID: mdd980555189
Generator Phone: 4102448200
Generator Address: 1910 RUSSELL STREET
Generator City,State,Zip: BALTIMORE, MD 21230
Generator Country: USA
Special Handling: Not reported
Discrepancies: Not reported
Date Shipped: 09/21/04
Date Received: 09/23/04
Last modified date: 05/16/05
Last modified by: JEB
Comments: Not reported
Year: 2004
Manifest ID: ctf1160177
TSDF EPA ID: CTD000604488
TSDF Name: CLEAN HARBORS OF CONNECTICUT,INC.
TSDF Address: 761 MIDDLE STREET
TSDF City,St,Zip: BRISTOL, CT 06010
TSDF Country: USA
TSDF Telephone: 8605838917
Transport Date: 04/20/04
Transporter EPA ID: NJD986607380
Transporter Name: MAUMEE EXPRESS, INC.
Transporter Country: USA
Transporter Phone: (732)424-8441
Trans 2 Date: / /
Trans 2 EPA ID: Not reported
Trans 2 Name: Not reported
Trans 2 Address: Not reported
Trans 2 City,St,Zip: CT
Trans 2 Country: USA

Map ID
Direction
Distance
Elevation

MAP FINDINGS

Site

Database(s)

EDR ID Number
EPA ID Number

CLEAN HARBORS OF BALTIMORE (Continued)

1000294565

Trans 2 Phone: Not reported
Generator EPA ID: mdd980555189
Generator Phone: 4102448200
Generator Address: 1910 RUSSELL STREET
Generator City,State,Zip: BALTIMORE, MD 21230
Generator Country: USA
Special Handling: Not reported
Discrepancies: Not reported
Date Shipped: 04/20/04
Date Received: 09/23/04
Last modified date: 05/16/05
Last modified by: JEB
Comments: Not reported
Year: 2004
Manifest ID: CTF1116998
TSDF EPA ID: CTD000604488
TSDF Name: CLEAN HARBORS OF CONNECTICUT,INC.
TSDF Address: 761 MIDDLE STREET
TSDF City,St,Zip: BRISTOL, CT 06010
TSDF Country: USA
TSDF Telephone: 8605838917
Transport Date: 02/17/04
Transporter EPA ID: MAD039322250
Transporter Name: CLEAN HARBORS ENVIRONMENTAL SERVICES, INC.
Transporter Country: USA
Transporter Phone: (781)849-1800
Trans 2 Date: 02/17/04
Trans 2 EPA ID: OHD009865825
Trans 2 Name: DART TRUCKING COMPANY, INC.
Trans 2 Address: 61 RAILROAD STREET
Trans 2 City,St,Zip: CANFIELD, OH 44406
Trans 2 Country: USA
Trans 2 Phone: (330)533-9841
Generator EPA ID: MDD980555189
Generator Phone: 4102448200
Generator Address: 1910 RUSSELL STREET
Generator City,State,Zip: BALTIMORE, MD 21230
Generator Country: USA
Special Handling: Not reported
Discrepancies: Not reported
Date Shipped: 02/12/04
Date Received: 02/27/04
Last modified date: 11/12/04
Last modified by: DL
Comments: Not reported
Year: 2004
Manifest ID: ctf1160178
TSDF EPA ID: CTD000604488
TSDF Name: CLEAN HARBORS OF CONNECTICUT,INC.
TSDF Address: 761 MIDDLE STREET
TSDF City,St,Zip: BRISTOL, CT 06010
TSDF Country: USA
TSDF Telephone: 8605838917
Transport Date: 09/14/04
Transporter EPA ID: ALD067138891
Transporter Name: ROBBIE D. WOOD, INC.
Transporter Country: USA

Map ID
Direction
Distance
Elevation

MAP FINDINGS

Site

Database(s)

EDR ID Number
EPA ID Number

CLEAN HARBORS OF BALTIMORE (Continued)

1000294565

Transporter Phone: (205)744-8440
Trans 2 Date: / /
Trans 2 EPA ID: Not reported
Trans 2 Name: Not reported
Trans 2 Address: Not reported
Trans 2 City,St,Zip: CT
Trans 2 Country: USA
Trans 2 Phone: Not reported
Generator EPA ID: mdd980555189
Generator Phone: 4102448200
Generator Address: 1910 RUSSELL STREET
Generator City,State,Zip: BALTIMORE, MD 21230
Generator Country: USA
Special Handling: Not reported
Discrepancies: Not reported
Date Shipped: 09/14/04
Date Received: 09/17/04
Last modified date: 05/11/05
Last modified by: JEB
Comments: Not reported
Year: 2004
Manifest ID: ctf1160179
TSDF EPA ID: CTD000604488
TSDF Name: CLEAN HARBORS OF CONNECTICUT,INC.
TSDF Address: 761 MIDDLE STREET
TSDF City,St,Zip: BRISTOL, CT 06010
TSDF Country: USA
TSDF Telephone: 8605838917
Transport Date: 09/08/04
Transporter EPA ID: OHD009865825
Transporter Name: DART TRUCKING COMPANY, INC.
Transporter Country: USA
Transporter Phone: (800)541-8206
Trans 2 Date: / /
Trans 2 EPA ID: Not reported
Trans 2 Name: Not reported
Trans 2 Address: Not reported
Trans 2 City,St,Zip: CT
Trans 2 Country: USA
Trans 2 Phone: Not reported
Generator EPA ID: mdd980555189
Generator Phone: 4102448200
Generator Address: 1910 RUSSELL STREET
Generator City,State,Zip: BALTIMORE, MD 21230
Generator Country: USA
Special Handling: Not reported
Discrepancies: Not reported
Date Shipped: 09/08/04
Date Received: 09/14/04
Last modified date: 05/11/05
Last modified by: JEB
Comments: Not reported
Year: 2004
Manifest ID: ctf1160180
TSDF EPA ID: CTD000604488
TSDF Name: CLEAN HARBORS OF CONNECTICUT,INC.
TSDF Address: 761 MIDDLE STREET

Map ID
Direction
Distance
Elevation

MAP FINDINGS

Site

Database(s)

EDR ID Number
EPA ID Number

CLEAN HARBORS OF BALTIMORE (Continued)

1000294565

TSDf City,St,Zip: BRISTOL, CT 06010
TSDf Country: USA
TSDf Telephone: 8605838917
Transport Date: 08/27/04
Transporter EPA ID: ALD067138891
Transporter Name: ROBBIE D. WOOD, INC.
Transporter Country: USA
Transporter Phone: (205)744-8440
Trans 2 Date: 08/30/04
Trans 2 EPA ID: MAD039322250
Trans 2 Name: CLEAN HARBORS ENVIRONMENTAL SERVICES, INC.
Trans 2 Address: 1501 WASHINGTON STREET
Trans 2 City,St,Zip: BRAINTREE, MA 02184-
Trans 2 Country: USA
Trans 2 Phone: (781)849-1800
Generator EPA ID: mdd980555189
Generator Phone: 4102448200
Generator Address: 1910 RUSSELL STREET
Generator City,State,Zip: BALTIMORE, MD 21230
Generator Country: USA
Special Handling: Not reported
Discrepancies: Not reported
Date Shipped: 08/27/04
Date Received: 08/31/04
Last modified date: 03/31/05
Last modified by: JEB
Comments: Not reported
Year: 2004
Manifest ID: CTF1160181
TSDf EPA ID: CTD000604488
TSDf Name: CLEAN HARBORS OF CONNECTICUT,INC.
TSDf Address: 761 MIDDLE STREET
TSDf City,St,Zip: BRISTOL, CT 06010
TSDf Country: USA
TSDf Telephone: 8605838917
Transport Date: 08/25/04
Transporter EPA ID: ALD067138891
Transporter Name: ROBBIE D. WOOD, INC.
Transporter Country: USA
Transporter Phone: (800)356-7457
Trans 2 Date: / /
Trans 2 EPA ID: Not reported
Trans 2 Name: Not reported
Trans 2 Address: Not reported
Trans 2 City,St,Zip: CT
Trans 2 Country: USA
Trans 2 Phone: Not reported
Generator EPA ID: MDD980555189
Generator Phone: 4102448200
Generator Address: 1910 RUSSELL STREET
Generator City,State,Zip: BALTIMORE, MD 21230
Generator Country: USA
Special Handling: Not reported
Discrepancies: Not reported
Date Shipped: 08/19/04
Date Received: 08/26/04
Last modified date: 01/10/05

Map ID
Direction
Distance
Elevation

MAP FINDINGS

Site

Database(s)

EDR ID Number
EPA ID Number

CLEAN HARBORS OF BALTIMORE (Continued)

1000294565

Last modified by: DL
Comments: Not reported
Year: 2004
Manifest ID: CTF1160182
TSDF EPA ID: CTD000604488
TSDF Name: CLEAN HARBORS OF CONNECTICUT, INC.
TSDF Address: 761 MIDDLE STREET
TSDF City, St, Zip: BRISTOL, CT 06010
TSDF Country: USA
TSDF Telephone: 8605838917
Transport Date: 08/17/04
Transporter EPA ID: ALD067138891
Transporter Name: ROBBIE D. WOOD, INC.
Transporter Country: USA
Transporter Phone: (800)356-7457
Trans 2 Date: / /
Trans 2 EPA ID: Not reported
Trans 2 Name: Not reported
Trans 2 Address: Not reported
Trans 2 City, St, Zip: CT
Trans 2 Country: USA
Trans 2 Phone: Not reported
Generator EPA ID: MDD980555189
Generator Phone: 4102448200
Generator Address: 1910 RUSSELL STREET
Generator City, State, Zip: BALTIMORE, MD 21230
Generator Country: USA
Special Handling: Not reported
Discrepancies: Not reported
Date Shipped: 08/17/04
Date Received: 08/20/04
Last modified date: 04/22/05
Last modified by: CJS
Comments: I CAN NOT READ THE DATES AT ALL
Year: 2004
Manifest ID: CTF1160183
TSDF EPA ID: CTD000604488
TSDF Name: CLEAN HARBORS OF CONNECTICUT, INC.
TSDF Address: 761 MIDDLE STREET
TSDF City, St, Zip: BRISTOL, CT 06010
TSDF Country: USA
TSDF Telephone: 8605838917
Transport Date: 08/04/04
Transporter EPA ID: OHD009865825
Transporter Name: DART TRUCKING COMPANY, INC.
Transporter Country: USA
Transporter Phone: (330)533-9841
Trans 2 Date: 08/05/04
Trans 2 EPA ID: OHD009865825
Trans 2 Name: DART TRUCKING COMPANY, INC.
Trans 2 Address: 61 RAILROAD STREET
Trans 2 City, St, Zip: CANFIELD, OH 44406
Trans 2 Country: USA
Trans 2 Phone: (330)533-9841
Generator EPA ID: MDD980555189
Generator Phone: 4102448200
Generator Address: 1910 RUSSELL STREET

Map ID
Direction
Distance
Elevation

MAP FINDINGS

Site

Database(s)

EDR ID Number
EPA ID Number

CLEAN HARBORS OF BALTIMORE (Continued)

1000294565

Generator City,State,Zip: BALTIMORE, MD 21230
Generator Country: USA
Special Handling: Not reported
Discrepancies: Not reported
Date Shipped: 08/04/04
Date Received: 08/11/04
Last modified date: 01/10/05
Last modified by: DL
Comments: Not reported
Year: 2004
Manifest ID: CTF1160184
TSDf EPA ID: CTD000604488
TSDf Name: CLEAN HARBORS OF CONNECTICUT,INC.
TSDf Address: 761 MIDDLE STREET
TSDf City,St,Zip: BRISTOL, CT 06010
TSDf Country: USA
TSDf Telephone: 8605838917
Transport Date: 08/04/04
Transporter EPA ID: ALD067138891
Transporter Name: ROBBIE D. WOOD, INC.
Transporter Country: USA
Transporter Phone: (800)356-7457
Trans 2 Date: / /
Trans 2 EPA ID: Not reported
Trans 2 Name: Not reported
Trans 2 Address: Not reported
Trans 2 City,St,Zip: CT
Trans 2 Country: USA
Trans 2 Phone: Not reported
Generator EPA ID: MDD980555189
Generator Phone: 4102448200
Generator Address: 1910 RUSSELL STREET
Generator City,State,Zip: BALTIMORE, MD 21230
Generator Country: USA
Special Handling: Not reported
Discrepancies: Not reported
Date Shipped: 08/04/04
Date Received: 08/04/04
Last modified date: 01/10/05
Last modified by: DL
Comments: THERE WAS NOT ANY US DOT DESC.

[Click this hyperlink](#) while viewing on your computer to access
912 additional CT MANIFEST: record(s) in the EDR Site Report.

Manifest No: Not reported
Waste Occurrence: Not reported
UNNA: Not reported
Hazard Class: Not reported
US Dot Description: Not reported
No of Containers: Not reported
Container Type: Not reported
Quantity: Not reported
Weight/Volume: Not reported
Additional Description: Not reported
Handling Code: Not reported
Date Record Was Last Modified: Not reported

Map ID
Direction
Distance
Elevation

MAP FINDINGS

Site

Database(s)

EDR ID Number
EPA ID Number

CLEAN HARBORS OF BALTIMORE (Continued)

1000294565

DEO Who Last Modified Record: Not reported
Manifest No: Not reported
Waste Occurrence: Not reported
EPA Waste Code: Not reported
Recycled Waste?: Not reported
Date Record Was Last Modified: Not reported
DEO Who Last Modified Record: Not reported
Year: 2005
Manifest ID: ctf1160165
TSDf EPA ID: CTD000604488
TSDf Name: CLEAN HARBORS OF CT INC
TSDf Address: 761 MIDDLE STREET
TSDf City,St,Zip: BRISTOL, CT 06010
TSDf Country: USA
TSDf Telephone: 8605838917
Transport Date: 02/11/05
Transporter EPA ID: NJD986607380
Transporter Name: MAUMEE EXPRESS, INC.
Transporter Country: USA
Transporter Phone: (732)424-8441
Trans 2 Date: / /
Trans 2 EPA ID: Not reported
Trans 2 Name: Not reported
Trans 2 Address: Not reported
Trans 2 City,St,Zip: CT
Trans 2 Country: USA
Trans 2 Phone: Not reported
Generator EPA ID: MDD980555189
Generator Phone: 4102448200
Generator Address: 1910 RUSSELL ST
Generator City,State,Zip: BALTIMORE, MD 21230
Generator Country: USA
Special Handling: Not reported
Discrepancies: Not reported
Date Shipped: 02/11/05
Date Received: 02/17/54
Last modified date: 04/18/06
Last modified by: CYF
Comments: Not reported
Year: 2005
Manifest ID: ctf1160164
TSDf EPA ID: CTD000604488
TSDf Name: CLEAN HARBORS OF CT INC
TSDf Address: 761 MIDDLE STREET
TSDf City,St,Zip: BRISTOL, CT 06010
TSDf Country: USA
TSDf Telephone: 8605838917
Transport Date: 03/07/05
Transporter EPA ID: ALD067138891
Transporter Name: ROBBIE D. WOOD, INC.
Transporter Country: USA
Transporter Phone: (205)744-8440
Trans 2 Date: / /
Trans 2 EPA ID: NJD986583417
Trans 2 Name: ABC TANK COMPANY, INC.
Trans 2 Address: P.O. BOX 111, 1029 NORTH DELSEA DRIVE
Trans 2 City,St,Zip: CLAYTON, NJ 08312

Map ID
Direction
Distance
Elevation

MAP FINDINGS

Site

Database(s)

EDR ID Number
EPA ID Number

CLEAN HARBORS OF BALTIMORE (Continued)

1000294565

Trans 2 Country: USA
Trans 2 Phone: (609)881-6586
Generator EPA ID: MDD980555189
Generator Phone: 4102448200
Generator Address: 1910 RUSSELL ST
Generator City,State,Zip: BALTIMORE, MD 21230
Generator Country: USA
Special Handling: Not reported
Discrepancies: Not reported
Date Shipped: 03/07/05
Date Received: 03/18/05
Last modified date: 04/18/06
Last modified by: CYF
Comments: Not reported
Year: 2005
Manifest ID: ctf1160162
TSDf EPA ID: CTD000604488
TSDf Name: CLEAN HARBORS OF CT INC
TSDf Address: 761 MIDDLE STREET
TSDf City,St,Zip: BRISTOL, CT 06010
TSDf Country: USA
TSDf Telephone: 8605838917
Transport Date: 05/20/05
Transporter EPA ID: ALD067138891
Transporter Name: ROBBIE D. WOOD, INC.
Transporter Country: USA
Transporter Phone: (205)744-8440
Trans 2 Date: / /
Trans 2 EPA ID: Not reported
Trans 2 Name: Not reported
Trans 2 Address: Not reported
Trans 2 City,St,Zip: CT
Trans 2 Country: USA
Trans 2 Phone: Not reported
Generator EPA ID: mdd980555189
Generator Phone: 4102448200
Generator Address: 1910 RUSSELL ST
Generator City,State,Zip: BALTIMORE, MD 21230
Generator Country: USA
Special Handling: Not reported
Discrepancies: Not reported
Date Shipped: 05/20/05
Date Received: 06/20/05
Last modified date: 04/18/06
Last modified by: CYF
Comments: Not reported
Year: 2005
Manifest ID: ctf1160161
TSDf EPA ID: CTD000604488
TSDf Name: CLEAN HARBORS OF CT INC
TSDf Address: 761 MIDDLE STREET
TSDf City,St,Zip: BRISTOL, CT 06010
TSDf Country: USA
TSDf Telephone: 8605838917
Transport Date: 06/21/05
Transporter EPA ID: NJD986607380
Transporter Name: MAUMEE EXPRESS, INC.

Map ID
Direction
Distance
Elevation

MAP FINDINGS

Site

Database(s)

EDR ID Number
EPA ID Number

CLEAN HARBORS OF BALTIMORE (Continued)

1000294565

Transporter Country: USA
Transporter Phone: (732)424-8441
Trans 2 Date: / /
Trans 2 EPA ID: Not reported
Trans 2 Name: Not reported
Trans 2 Address: Not reported
Trans 2 City,St,Zip: CT
Trans 2 Country: USA
Trans 2 Phone: Not reported
Generator EPA ID: mdd980555189
Generator Phone: 4102448200
Generator Address: 1910 RUSSELL ST
Generator City,State,Zip: BALTIMORE, MD 21230
Generator Country: USA
Special Handling: Not reported
Discrepancies: Not reported
Date Shipped: 06/21/05
Date Received: 06/27/05
Last modified date: 04/18/06
Last modified by: CYF
Comments: Not reported
Year: 2005
Manifest ID: ctf1160160
TSDF EPA ID: CTD000604488
TSDF Name: CLEAN HARBORS OF CT INC
TSDF Address: 761 MIDDLE STREET
TSDF City,St,Zip: BRISTOL, CT 06010
TSDF Country: USA
TSDF Telephone: 8605838917
Transport Date: 08/17/05
Transporter EPA ID: NJD986607380
Transporter Name: MAUMEE EXPRESS, INC.
Transporter Country: USA
Transporter Phone: (732)424-8441
Trans 2 Date: 08/17/05
Trans 2 EPA ID: NJD986607380
Trans 2 Name: MAUMEE EXPRESS, INC.
Trans 2 Address: P.O. BOX 278
Trans 2 City,St,Zip: SOMERVILLE, NJ 08854
Trans 2 Country: USA
Trans 2 Phone: (732)424-8441
Generator EPA ID: mdd980555189
Generator Phone: 4102448200
Generator Address: 1910 RUSSELL ST
Generator City,State,Zip: BALTIMORE, MD 21230
Generator Country: USA
Special Handling: Not reported
Discrepancies: Not reported
Date Shipped: 08/17/05
Date Received: 08/17/05
Last modified date: 06/08/07
Last modified by: JEB
Comments: Not reported
Year: 2005
Manifest ID: ctf1160159
TSDF EPA ID: CTD000604488
TSDF Name: CLEAN HARBORS OF CT INC

Map ID
Direction
Distance
Elevation

MAP FINDINGS

Site

Database(s)

EDR ID Number
EPA ID Number

CLEAN HARBORS OF BALTIMORE (Continued)

1000294565

TSDf Address: 761 MIDDLE STREET
TSDf City,St,Zip: BRISTOL, CT 06010
TSDf Country: USA
TSDf Telephone: 8605838917
Transport Date: 08/19/05
Transporter EPA ID: NJD986607380
Transporter Name: MAUMEE EXPRESS, INC.
Transporter Country: USA
Transporter Phone: (732)424-8441
Trans 2 Date: / /
Trans 2 EPA ID: Not reported
Trans 2 Name: Not reported
Trans 2 Address: Not reported
Trans 2 City,St,Zip: CT
Trans 2 Country: USA
Trans 2 Phone: Not reported
Generator EPA ID: mdd980555189
Generator Phone: 4102448200
Generator Address: 1910 RUSSELL ST
Generator City,State,Zip: BALTIMORE, MD 21230
Generator Country: USA
Special Handling: Not reported
Discrepancies: Not reported
Date Shipped: 08/19/05
Date Received: 08/19/05
Last modified date: 11/02/06
Last modified by: JEB
Comments: Not reported
Year: 2005
Manifest ID: ctf1160169
TSDf EPA ID: CTD000604488
TSDf Name: CLEAN HARBORS OF CT INC
TSDf Address: 761 MIDDLE STREET
TSDf City,St,Zip: BRISTOL, CT 06010
TSDf Country: USA
TSDf Telephone: 8605838917
Transport Date: 01/11/05
Transporter EPA ID: ALD067138891
Transporter Name: ROBBIE D. WOOD, INC.
Transporter Country: USA
Transporter Phone: (205)744-8440
Trans 2 Date: 01/17/05
Trans 2 EPA ID: MAD039322250
Trans 2 Name: CLEAN HARBORS ENVIRONMENTAL SERVICES, INC.
Trans 2 Address: 1501 WASHINGTON STREET
Trans 2 City,St,Zip: BRAINTREE, MA 02184-
Trans 2 Country: USA
Trans 2 Phone: (781)849-1800
Generator EPA ID: MDD980555189
Generator Phone: 4102448200
Generator Address: 1910 RUSSELL ST
Generator City,State,Zip: BALTIMORE, MD 21230
Generator Country: USA
Special Handling: Not reported
Discrepancies: Not reported
Date Shipped: 01/11/05
Date Received: 01/24/05

Map ID
Direction
Distance
Elevation

MAP FINDINGS

Site

Database(s)

EDR ID Number
EPA ID Number

CLEAN HARBORS OF BALTIMORE (Continued)

1000294565

Last modified date: 04/18/06
Last modified by: CYF
Comments: Not reported
Year: 2004
Manifest ID: ctf1160172
TSDf EPA ID: CTD000604488
TSDf Name: CLEAN HARBORS OF CONNECTICUT,INC.
TSDf Address: 761 MIDDLE STREET
TSDf City,St,Zip: BRISTOL, CT 06010
TSDf Country: USA
TSDf Telephone: 8605838917
Transport Date: 11/06/04
Transporter EPA ID: ALD067138891
Transporter Name: ROBBIE D. WOOD, INC.
Transporter Country: USA
Transporter Phone: (205)744-8440
Trans 2 Date: / /
Trans 2 EPA ID: Not reported
Trans 2 Name: Not reported
Trans 2 Address: Not reported
Trans 2 City,St,Zip: CT
Trans 2 Country: USA
Trans 2 Phone: Not reported
Generator EPA ID: mdd980555189
Generator Phone: 4102448200
Generator Address: 1910 RUSSELL STREET
Generator City,State,Zip: BALTIMORE, MD 21230
Generator Country: USA
Special Handling: Not reported
Discrepancies: Not reported
Date Shipped: 11/06/04
Date Received: 11/09/04
Last modified date: 05/16/05
Last modified by: JEB
Comments: Not reported
Year: 2004
Manifest ID: ctf1160173
TSDf EPA ID: CTD000604488
TSDf Name: CLEAN HARBORS OF CONNECTICUT,INC.
TSDf Address: 761 MIDDLE STREET
TSDf City,St,Zip: BRISTOL, CT 06010
TSDf Country: USA
TSDf Telephone: 8605838917
Transport Date: 10/14/04
Transporter EPA ID: NJD986607380
Transporter Name: MAUMEE EXPRESS, INC.
Transporter Country: USA
Transporter Phone: (732)424-8441
Trans 2 Date: / /
Trans 2 EPA ID: Not reported
Trans 2 Name: Not reported
Trans 2 Address: Not reported
Trans 2 City,St,Zip: CT
Trans 2 Country: USA
Trans 2 Phone: Not reported
Generator EPA ID: mdd980555189
Generator Phone: 4102448200

Map ID
Direction
Distance
Elevation

MAP FINDINGS

Site

Database(s)

EDR ID Number
EPA ID Number

CLEAN HARBORS OF BALTIMORE (Continued)

1000294565

Generator Address: 1910 RUSSELL STREET
Generator City,State,Zip: BALTIMORE, MD 21230
Generator Country: USA
Special Handling: Not reported
Discrepancies: Not reported
Date Shipped: 10/14/04
Date Received: 10/20/04
Last modified date: 05/16/05
Last modified by: JEB
Comments: Not reported
Year: 2004
Manifest ID: ctf1160174
TSDF EPA ID: CTD000604488
TSDF Name: CLEAN HARBORS OF CONNECTICUT,INC.
TSDF Address: 761 MIDDLE STREET
TSDF City,St,Zip: BRISTOL, CT 06010
TSDF Country: USA
TSDF Telephone: 8605838917
Transport Date: 10/13/04
Transporter EPA ID: NJD986607380
Transporter Name: MAUMEE EXPRESS, INC.
Transporter Country: USA
Transporter Phone: (732)424-8441
Trans 2 Date: / /
Trans 2 EPA ID: Not reported
Trans 2 Name: Not reported
Trans 2 Address: Not reported
Trans 2 City,St,Zip: CT
Trans 2 Country: USA
Trans 2 Phone: Not reported
Generator EPA ID: mdd980555189
Generator Phone: 4102448200
Generator Address: 1910 RUSSELL STREET
Generator City,State,Zip: BALTIMORE, MD 21230
Generator Country: USA
Special Handling: Not reported
Discrepancies: Not reported
Date Shipped: 10/13/04
Date Received: 10/20/04
Last modified date: 05/16/05
Last modified by: JEB
Comments: Not reported
Year: 2004
Manifest ID: ctf1160176
TSDF EPA ID: CTD000604488
TSDF Name: CLEAN HARBORS OF CONNECTICUT,INC.
TSDF Address: 761 MIDDLE STREET
TSDF City,St,Zip: BRISTOL, CT 06010
TSDF Country: USA
TSDF Telephone: 8605838917
Transport Date: 09/21/04
Transporter EPA ID: NJD986607380
Transporter Name: MAUMEE EXPRESS, INC.
Transporter Country: USA
Transporter Phone: (732)424-8441
Trans 2 Date: / /
Trans 2 EPA ID: Not reported

Map ID
Direction
Distance
Elevation

MAP FINDINGS

Site

Database(s)

EDR ID Number
EPA ID Number

CLEAN HARBORS OF BALTIMORE (Continued)

1000294565

Trans 2 Name: Not reported
Trans 2 Address: Not reported
Trans 2 City,St,Zip: CT
Trans 2 Country: USA
Trans 2 Phone: Not reported
Generator EPA ID: mdd980555189
Generator Phone: 4102448200
Generator Address: 1910 RUSSELL STREET
Generator City,State,Zip: BALTIMORE, MD 21230
Generator Country: USA
Special Handling: Not reported
Discrepancies: Not reported
Date Shipped: 09/21/04
Date Received: 09/23/04
Last modified date: 05/16/05
Last modified by: JEB
Comments: Not reported
Year: 2004
Manifest ID: ctf1160177
TSDF EPA ID: CTD000604488
TSDF Name: CLEAN HARBORS OF CONNECTICUT,INC.
TSDF Address: 761 MIDDLE STREET
TSDF City,St,Zip: BRISTOL, CT 06010
TSDF Country: USA
TSDF Telephone: 8605838917
Transport Date: 04/20/04
Transporter EPA ID: NJD986607380
Transporter Name: MAUMEE EXPRESS, INC.
Transporter Country: USA
Transporter Phone: (732)424-8441
Trans 2 Date: / /
Trans 2 EPA ID: Not reported
Trans 2 Name: Not reported
Trans 2 Address: Not reported
Trans 2 City,St,Zip: CT
Trans 2 Country: USA
Trans 2 Phone: Not reported
Generator EPA ID: mdd980555189
Generator Phone: 4102448200
Generator Address: 1910 RUSSELL STREET
Generator City,State,Zip: BALTIMORE, MD 21230
Generator Country: USA
Special Handling: Not reported
Discrepancies: Not reported
Date Shipped: 04/20/04
Date Received: 09/23/04
Last modified date: 05/16/05
Last modified by: JEB
Comments: Not reported
Year: 2004
Manifest ID: CTF1116998
TSDF EPA ID: CTD000604488
TSDF Name: CLEAN HARBORS OF CONNECTICUT,INC.
TSDF Address: 761 MIDDLE STREET
TSDF City,St,Zip: BRISTOL, CT 06010
TSDF Country: USA
TSDF Telephone: 8605838917

Map ID
Direction
Distance
Elevation

MAP FINDINGS

Site

Database(s)

EDR ID Number
EPA ID Number

CLEAN HARBORS OF BALTIMORE (Continued)

1000294565

Transport Date: 02/17/04
Transporter EPA ID: MAD039322250
Transporter Name: CLEAN HARBORS ENVIRONMENTAL SERVICES, INC.
Transporter Country: USA
Transporter Phone: (781)849-1800
Trans 2 Date: 02/17/04
Trans 2 EPA ID: OHD009865825
Trans 2 Name: DART TRUCKING COMPANY, INC.
Trans 2 Address: 61 RAILROAD STREET
Trans 2 City,St,Zip: CANFIELD, OH 44406
Trans 2 Country: USA
Trans 2 Phone: (330)533-9841
Generator EPA ID: MDD980555189
Generator Phone: 4102448200
Generator Address: 1910 RUSSELL STREET
Generator City,State,Zip: BALTIMORE, MD 21230
Generator Country: USA
Special Handling: Not reported
Discrepancies: Not reported
Date Shipped: 02/12/04
Date Received: 02/27/04
Last modified date: 11/12/04
Last modified by: DL
Comments: Not reported
Year: 2004
Manifest ID: ctf1160178
TSDF EPA ID: CTD000604488
TSDF Name: CLEAN HARBORS OF CONNECTICUT,INC.
TSDF Address: 761 MIDDLE STREET
TSDF City,St,Zip: BRISTOL, CT 06010
TSDF Country: USA
TSDF Telephone: 8605838917
Transport Date: 09/14/04
Transporter EPA ID: ALD067138891
Transporter Name: ROBBIE D. WOOD, INC.
Transporter Country: USA
Transporter Phone: (205)744-8440
Trans 2 Date: / /
Trans 2 EPA ID: Not reported
Trans 2 Name: Not reported
Trans 2 Address: Not reported
Trans 2 City,St,Zip: CT
Trans 2 Country: USA
Trans 2 Phone: Not reported
Generator EPA ID: mdd980555189
Generator Phone: 4102448200
Generator Address: 1910 RUSSELL STREET
Generator City,State,Zip: BALTIMORE, MD 21230
Generator Country: USA
Special Handling: Not reported
Discrepancies: Not reported
Date Shipped: 09/14/04
Date Received: 09/17/04
Last modified date: 05/11/05
Last modified by: JEB
Comments: Not reported
Year: 2004

Map ID
Direction
Distance
Elevation

MAP FINDINGS

Site

Database(s)

EDR ID Number
EPA ID Number

CLEAN HARBORS OF BALTIMORE (Continued)

1000294565

Manifest ID: ctf1160179
TSDf EPA ID: CTD000604488
TSDf Name: CLEAN HARBORS OF CONNECTICUT, INC.
TSDf Address: 761 MIDDLE STREET
TSDf City, St, Zip: BRISTOL, CT 06010
TSDf Country: USA
TSDf Telephone: 8605838917
Transport Date: 09/08/04
Transporter EPA ID: OHD009865825
Transporter Name: DART TRUCKING COMPANY, INC.
Transporter Country: USA
Transporter Phone: (800)541-8206
Trans 2 Date: / /
Trans 2 EPA ID: Not reported
Trans 2 Name: Not reported
Trans 2 Address: Not reported
Trans 2 City, St, Zip: CT
Trans 2 Country: USA
Trans 2 Phone: Not reported
Generator EPA ID: mdd980555189
Generator Phone: 4102448200
Generator Address: 1910 RUSSELL STREET
Generator City, State, Zip: BALTIMORE, MD 21230
Generator Country: USA
Special Handling: Not reported
Discrepancies: Not reported
Date Shipped: 09/08/04
Date Received: 09/14/04
Last modified date: 05/11/05
Last modified by: JEB
Comments: Not reported
Year: 2004
Manifest ID: ctf1160180
TSDf EPA ID: CTD000604488
TSDf Name: CLEAN HARBORS OF CONNECTICUT, INC.
TSDf Address: 761 MIDDLE STREET
TSDf City, St, Zip: BRISTOL, CT 06010
TSDf Country: USA
TSDf Telephone: 8605838917
Transport Date: 08/27/04
Transporter EPA ID: ALD067138891
Transporter Name: ROBBIE D. WOOD, INC.
Transporter Country: USA
Transporter Phone: (205)744-8440
Trans 2 Date: 08/30/04
Trans 2 EPA ID: MAD039322250
Trans 2 Name: CLEAN HARBORS ENVIRONMENTAL SERVICES, INC.
Trans 2 Address: 1501 WASHINGTON STREET
Trans 2 City, St, Zip: BRAINTREE, MA 02184-
Trans 2 Country: USA
Trans 2 Phone: (781)849-1800
Generator EPA ID: mdd980555189
Generator Phone: 4102448200
Generator Address: 1910 RUSSELL STREET
Generator City, State, Zip: BALTIMORE, MD 21230
Generator Country: USA
Special Handling: Not reported

Map ID
Direction
Distance
Elevation

MAP FINDINGS

Site

Database(s)

EDR ID Number
EPA ID Number

CLEAN HARBORS OF BALTIMORE (Continued)

1000294565

Discrepancies: Not reported
Date Shipped: 08/27/04
Date Received: 08/31/04
Last modified date: 03/31/05
Last modified by: JEB
Comments: Not reported
Year: 2004
Manifest ID: CTF1160181
TSDF EPA ID: CTD000604488
TSDF Name: CLEAN HARBORS OF CONNECTICUT,INC.
TSDF Address: 761 MIDDLE STREET
TSDF City,St,Zip: BRISTOL, CT 06010
TSDF Country: USA
TSDF Telephone: 8605838917
Transport Date: 08/25/04
Transporter EPA ID: ALD067138891
Transporter Name: ROBBIE D. WOOD, INC.
Transporter Country: USA
Transporter Phone: (800)356-7457
Trans 2 Date: / /
Trans 2 EPA ID: Not reported
Trans 2 Name: Not reported
Trans 2 Address: Not reported
Trans 2 City,St,Zip: CT
Trans 2 Country: USA
Trans 2 Phone: Not reported
Generator EPA ID: MDD980555189
Generator Phone: 4102448200
Generator Address: 1910 RUSSELL STREET
Generator City,State,Zip: BALTIMORE, MD 21230
Generator Country: USA
Special Handling: Not reported
Discrepancies: Not reported
Date Shipped: 08/19/04
Date Received: 08/26/04
Last modified date: 01/10/05
Last modified by: DL
Comments: Not reported
Year: 2004
Manifest ID: CTF1160182
TSDF EPA ID: CTD000604488
TSDF Name: CLEAN HARBORS OF CONNECTICUT,INC.
TSDF Address: 761 MIDDLE STREET
TSDF City,St,Zip: BRISTOL, CT 06010
TSDF Country: USA
TSDF Telephone: 8605838917
Transport Date: 08/17/04
Transporter EPA ID: ALD067138891
Transporter Name: ROBBIE D. WOOD, INC.
Transporter Country: USA
Transporter Phone: (800)356-7457
Trans 2 Date: / /
Trans 2 EPA ID: Not reported
Trans 2 Name: Not reported
Trans 2 Address: Not reported
Trans 2 City,St,Zip: CT
Trans 2 Country: USA

Map ID
Direction
Distance
Elevation

MAP FINDINGS

Site

Database(s)

EDR ID Number
EPA ID Number

CLEAN HARBORS OF BALTIMORE (Continued)

1000294565

Trans 2 Phone: Not reported
Generator EPA ID: MDD980555189
Generator Phone: 4102448200
Generator Address: 1910 RUSSELL STREET
Generator City,State,Zip: BALTIMORE, MD 21230
Generator Country: USA
Special Handling: Not reported
Discrepancies: Not reported
Date Shipped: 08/17/04
Date Received: 08/20/04
Last modified date: 04/22/05
Last modified by: CJS
Comments: I CAN NOT READ THE DATES AT ALL
Year: 2004
Manifest ID: CTF1160183
TSDF EPA ID: CTD000604488
TSDF Name: CLEAN HARBORS OF CONNECTICUT,INC.
TSDF Address: 761 MIDDLE STREET
TSDF City,St,Zip: BRISTOL, CT 06010
TSDF Country: USA
TSDF Telephone: 8605838917
Transport Date: 08/04/04
Transporter EPA ID: OHD009865825
Transporter Name: DART TRUCKING COMPANY, INC.
Transporter Country: USA
Transporter Phone: (330)533-9841
Trans 2 Date: 08/05/04
Trans 2 EPA ID: OHD009865825
Trans 2 Name: DART TRUCKING COMPANY, INC.
Trans 2 Address: 61 RAILROAD STREET
Trans 2 City,St,Zip: CANFIELD, OH 44406
Trans 2 Country: USA
Trans 2 Phone: (330)533-9841
Generator EPA ID: MDD980555189
Generator Phone: 4102448200
Generator Address: 1910 RUSSELL STREET
Generator City,State,Zip: BALTIMORE, MD 21230
Generator Country: USA
Special Handling: Not reported
Discrepancies: Not reported
Date Shipped: 08/04/04
Date Received: 08/11/04
Last modified date: 01/10/05
Last modified by: DL
Comments: Not reported
Year: 2004
Manifest ID: CTF1160184
TSDF EPA ID: CTD000604488
TSDF Name: CLEAN HARBORS OF CONNECTICUT,INC.
TSDF Address: 761 MIDDLE STREET
TSDF City,St,Zip: BRISTOL, CT 06010
TSDF Country: USA
TSDF Telephone: 8605838917
Transport Date: 08/04/04
Transporter EPA ID: ALD067138891
Transporter Name: ROBBIE D. WOOD, INC.
Transporter Country: USA

Map ID
Direction
Distance
Elevation

MAP FINDINGS

Site

Database(s)

EDR ID Number
EPA ID Number

CLEAN HARBORS OF BALTIMORE (Continued)

1000294565

Transporter Phone: (800)356-7457
Trans 2 Date: / /
Trans 2 EPA ID: Not reported
Trans 2 Name: Not reported
Trans 2 Address: Not reported
Trans 2 City,St,Zip: CT
Trans 2 Country: USA
Trans 2 Phone: Not reported
Generator EPA ID: MDD980555189
Generator Phone: 4102448200
Generator Address: 1910 RUSSELL STREET
Generator City,State,Zip: BALTIMORE, MD 21230
Generator Country: USA
Special Handling: Not reported
Discrepancies: Not reported
Date Shipped: 08/04/04
Date Received: 08/04/04
Last modified date: 01/10/05
Last modified by: DL
Comments: THERE WAS NOT ANY US DOT DESC.

[Click this hyperlink](#) while viewing on your computer to access
912 additional CT MANIFEST: record(s) in the EDR Site Report.

Manifest No: Not reported
Waste Occurrence: Not reported
UNNA: Not reported
Hazard Class: Not reported
US Dot Description: Not reported
No of Containers: Not reported
Container Type: Not reported
Quantity: Not reported
Weight/Volume: Not reported
Additional Description: Not reported
Handling Code: Not reported
Date Record Was Last Modified: Not reported
DEO Who Last Modified Record: Not reported
Manifest No: Not reported
Waste Occurrence: Not reported
EPA Waste Code: Not reported
Recycled Waste?: Not reported
Date Record Was Last Modified: Not reported
DEO Who Last Modified Record: Not reported
Year: 2005
Manifest ID: ctf1160165
TSDF EPA ID: CTD000604488
TSDF Name: CLEAN HARBORS OF CT INC
TSDF Address: 761 MIDDLE STREET
TSDF City,St,Zip: BRISTOL, CT 06010
TSDF Country: USA
TSDF Telephone: 8605838917
Transport Date: 02/11/05
Transporter EPA ID: NJD986607380
Transporter Name: MAUMEE EXPRESS, INC.
Transporter Country: USA
Transporter Phone: (732)424-8441
Trans 2 Date: / /

Map ID
Direction
Distance
Elevation

MAP FINDINGS

Site

Database(s)

EDR ID Number
EPA ID Number

CLEAN HARBORS OF BALTIMORE (Continued)

1000294565

Trans 2 EPA ID: Not reported
Trans 2 Name: Not reported
Trans 2 Address: Not reported
Trans 2 City,St,Zip: CT
Trans 2 Country: USA
Trans 2 Phone: Not reported
Generator EPA ID: MDD980555189
Generator Phone: 4102448200
Generator Address: 1910 RUSSELL ST
Generator City,State,Zip: BALTIMORE, MD 21230
Generator Country: USA
Special Handling: Not reported
Discrepancies: Not reported
Date Shipped: 02/11/05
Date Received: 02/17/54
Last modified date: 04/18/06
Last modified by: CYF
Comments: Not reported
Year: 2005
Manifest ID: ctf1160164
TSDF EPA ID: CTD000604488
TSDF Name: CLEAN HARBORS OF CT INC
TSDF Address: 761 MIDDLE STREET
TSDF City,St,Zip: BRISTOL, CT 06010
TSDF Country: USA
TSDF Telephone: 8605838917
Transport Date: 03/07/05
Transporter EPA ID: ALD067138891
Transporter Name: ROBBIE D. WOOD, INC.
Transporter Country: USA
Transporter Phone: (205)744-8440
Trans 2 Date: / /
Trans 2 EPA ID: NJD986583417
Trans 2 Name: ABC TANK COMPANY, INC.
Trans 2 Address: P.O. BOX 111, 1029 NORTH DELSEA DRIVE
Trans 2 City,St,Zip: CLAYTON, NJ 08312
Trans 2 Country: USA
Trans 2 Phone: (609)881-6586
Generator EPA ID: MDD980555189
Generator Phone: 4102448200
Generator Address: 1910 RUSSELL ST
Generator City,State,Zip: BALTIMORE, MD 21230
Generator Country: USA
Special Handling: Not reported
Discrepancies: Not reported
Date Shipped: 03/07/05
Date Received: 03/18/05
Last modified date: 04/18/06
Last modified by: CYF
Comments: Not reported
Year: 2005
Manifest ID: ctf1160162
TSDF EPA ID: CTD000604488
TSDF Name: CLEAN HARBORS OF CT INC
TSDF Address: 761 MIDDLE STREET
TSDF City,St,Zip: BRISTOL, CT 06010
TSDF Country: USA

Map ID
Direction
Distance
Elevation

MAP FINDINGS

Site

Database(s)

EDR ID Number
EPA ID Number

CLEAN HARBORS OF BALTIMORE (Continued)

1000294565

TSDF Telephone: 8605838917
Transport Date: 05/20/05
Transporter EPA ID: ALD067138891
Transporter Name: ROBBIE D. WOOD, INC.
Transporter Country: USA
Transporter Phone: (205)744-8440
Trans 2 Date: / /
Trans 2 EPA ID: Not reported
Trans 2 Name: Not reported
Trans 2 Address: Not reported
Trans 2 City,St,Zip: CT
Trans 2 Country: USA
Trans 2 Phone: Not reported
Generator EPA ID: mdd980555189
Generator Phone: 4102448200
Generator Address: 1910 RUSSELL ST
Generator City,State,Zip: BALTIMORE, MD 21230
Generator Country: USA
Special Handling: Not reported
Discrepancies: Not reported
Date Shipped: 05/20/05
Date Received: 06/20/05
Last modified date: 04/18/06
Last modified by: CYF
Comments: Not reported
Year: 2005
Manifest ID: ctf1160161
TSDF EPA ID: CTD000604488
TSDF Name: CLEAN HARBORS OF CT INC
TSDF Address: 761 MIDDLE STREET
TSDF City,St,Zip: BRISTOL, CT 06010
TSDF Country: USA
TSDF Telephone: 8605838917
Transport Date: 06/21/05
Transporter EPA ID: NJD986607380
Transporter Name: MAUMEE EXPRESS, INC.
Transporter Country: USA
Transporter Phone: (732)424-8441
Trans 2 Date: / /
Trans 2 EPA ID: Not reported
Trans 2 Name: Not reported
Trans 2 Address: Not reported
Trans 2 City,St,Zip: CT
Trans 2 Country: USA
Trans 2 Phone: Not reported
Generator EPA ID: mdd980555189
Generator Phone: 4102448200
Generator Address: 1910 RUSSELL ST
Generator City,State,Zip: BALTIMORE, MD 21230
Generator Country: USA
Special Handling: Not reported
Discrepancies: Not reported
Date Shipped: 06/21/05
Date Received: 06/27/05
Last modified date: 04/18/06
Last modified by: CYF
Comments: Not reported

Map ID
Direction
Distance
Elevation

MAP FINDINGS

Site

Database(s)

EDR ID Number
EPA ID Number

CLEAN HARBORS OF BALTIMORE (Continued)

1000294565

Year: 2005
Manifest ID: ctf1160160
TSDF EPA ID: CTD000604488
TSDF Name: CLEAN HARBORS OF CT INC
TSDF Address: 761 MIDDLE STREET
TSDF City,St,Zip: BRISTOL, CT 06010
TSDF Country: USA
TSDF Telephone: 8605838917
Transport Date: 08/17/05
Transporter EPA ID: NJD986607380
Transporter Name: MAUMEE EXPRESS, INC.
Transporter Country: USA
Transporter Phone: (732)424-8441
Trans 2 Date: 08/17/05
Trans 2 EPA ID: NJD986607380
Trans 2 Name: MAUMEE EXPRESS, INC.
Trans 2 Address: P.O. BOX 278
Trans 2 City,St,Zip: SOMERVILLE, NJ 08854
Trans 2 Country: USA
Trans 2 Phone: (732)424-8441
Generator EPA ID: mdd980555189
Generator Phone: 4102448200
Generator Address: 1910 RUSSELL ST
Generator City,State,Zip: BALTIMORE, MD 21230
Generator Country: USA
Special Handling: Not reported
Discrepancies: Not reported
Date Shipped: 08/17/05
Date Received: 08/17/05
Last modified date: 06/08/07
Last modified by: JEB
Comments: Not reported
Year: 2005
Manifest ID: ctf1160159
TSDF EPA ID: CTD000604488
TSDF Name: CLEAN HARBORS OF CT INC
TSDF Address: 761 MIDDLE STREET
TSDF City,St,Zip: BRISTOL, CT 06010
TSDF Country: USA
TSDF Telephone: 8605838917
Transport Date: 08/19/05
Transporter EPA ID: NJD986607380
Transporter Name: MAUMEE EXPRESS, INC.
Transporter Country: USA
Transporter Phone: (732)424-8441
Trans 2 Date: / /
Trans 2 EPA ID: Not reported
Trans 2 Name: Not reported
Trans 2 Address: Not reported
Trans 2 City,St,Zip: CT
Trans 2 Country: USA
Trans 2 Phone: Not reported
Generator EPA ID: mdd980555189
Generator Phone: 4102448200
Generator Address: 1910 RUSSELL ST
Generator City,State,Zip: BALTIMORE, MD 21230
Generator Country: USA

Map ID
Direction
Distance
Elevation

MAP FINDINGS

Site

Database(s)

EDR ID Number
EPA ID Number

CLEAN HARBORS OF BALTIMORE (Continued)

1000294565

Special Handling: Not reported
Discrepancies: Not reported
Date Shipped: 08/19/05
Date Received: 08/19/05
Last modified date: 11/02/06
Last modified by: JEB
Comments: Not reported
Year: 2005
Manifest ID: ctf1160169
TSDf EPA ID: CTD000604488
TSDf Name: CLEAN HARBORS OF CT INC
TSDf Address: 761 MIDDLE STREET
TSDf City,St,Zip: BRISTOL, CT 06010
TSDf Country: USA
TSDf Telephone: 8605838917
Transport Date: 01/11/05
Transporter EPA ID: ALD067138891
Transporter Name: ROBBIE D. WOOD, INC.
Transporter Country: USA
Transporter Phone: (205)744-8440
Trans 2 Date: 01/17/05
Trans 2 EPA ID: MAD039322250
Trans 2 Name: CLEAN HARBORS ENVIRONMENTAL SERVICES, INC.
Trans 2 Address: 1501 WASHINGTON STREET
Trans 2 City,St,Zip: BRAINTREE, MA 02184-
Trans 2 Country: USA
Trans 2 Phone: (781)849-1800
Generator EPA ID: MDD980555189
Generator Phone: 4102448200
Generator Address: 1910 RUSSELL ST
Generator City,State,Zip: BALTIMORE, MD 21230
Generator Country: USA
Special Handling: Not reported
Discrepancies: Not reported
Date Shipped: 01/11/05
Date Received: 01/24/05
Last modified date: 04/18/06
Last modified by: CYF
Comments: Not reported
Year: 2004
Manifest ID: ctf1160172
TSDf EPA ID: CTD000604488
TSDf Name: CLEAN HARBORS OF CONNECTICUT,INC.
TSDf Address: 761 MIDDLE STREET
TSDf City,St,Zip: BRISTOL, CT 06010
TSDf Country: USA
TSDf Telephone: 8605838917
Transport Date: 11/06/04
Transporter EPA ID: ALD067138891
Transporter Name: ROBBIE D. WOOD, INC.
Transporter Country: USA
Transporter Phone: (205)744-8440
Trans 2 Date: / /
Trans 2 EPA ID: Not reported
Trans 2 Name: Not reported
Trans 2 Address: Not reported
Trans 2 City,St,Zip: CT

Map ID
Direction
Distance
Elevation

MAP FINDINGS

Site

Database(s)

EDR ID Number
EPA ID Number

CLEAN HARBORS OF BALTIMORE (Continued)

1000294565

Trans 2 Country: USA
Trans 2 Phone: Not reported
Generator EPA ID: mdd980555189
Generator Phone: 4102448200
Generator Address: 1910 RUSSELL STREET
Generator City,State,Zip: BALTIMORE, MD 21230
Generator Country: USA
Special Handling: Not reported
Discrepancies: Not reported
Date Shipped: 11/06/04
Date Received: 11/09/04
Last modified date: 05/16/05
Last modified by: JEB
Comments: Not reported
Year: 2004
Manifest ID: ctf1160173
TSDF EPA ID: CTD000604488
TSDF Name: CLEAN HARBORS OF CONNECTICUT,INC.
TSDF Address: 761 MIDDLE STREET
TSDF City,St,Zip: BRISTOL, CT 06010
TSDF Country: USA
TSDF Telephone: 8605838917
Transport Date: 10/14/04
Transporter EPA ID: NJD986607380
Transporter Name: MAUMEE EXPRESS, INC.
Transporter Country: USA
Transporter Phone: (732)424-8441
Trans 2 Date: / /
Trans 2 EPA ID: Not reported
Trans 2 Name: Not reported
Trans 2 Address: Not reported
Trans 2 City,St,Zip: CT
Trans 2 Country: USA
Trans 2 Phone: Not reported
Generator EPA ID: mdd980555189
Generator Phone: 4102448200
Generator Address: 1910 RUSSELL STREET
Generator City,State,Zip: BALTIMORE, MD 21230
Generator Country: USA
Special Handling: Not reported
Discrepancies: Not reported
Date Shipped: 10/14/04
Date Received: 10/20/04
Last modified date: 05/16/05
Last modified by: JEB
Comments: Not reported
Year: 2004
Manifest ID: ctf1160174
TSDF EPA ID: CTD000604488
TSDF Name: CLEAN HARBORS OF CONNECTICUT,INC.
TSDF Address: 761 MIDDLE STREET
TSDF City,St,Zip: BRISTOL, CT 06010
TSDF Country: USA
TSDF Telephone: 8605838917
Transport Date: 10/13/04
Transporter EPA ID: NJD986607380
Transporter Name: MAUMEE EXPRESS, INC.

Map ID
Direction
Distance
Elevation

MAP FINDINGS

Site

Database(s)

EDR ID Number
EPA ID Number

CLEAN HARBORS OF BALTIMORE (Continued)

1000294565

Transporter Country: USA
Transporter Phone: (732)424-8441
Trans 2 Date: / /
Trans 2 EPA ID: Not reported
Trans 2 Name: Not reported
Trans 2 Address: Not reported
Trans 2 City,St,Zip: CT
Trans 2 Country: USA
Trans 2 Phone: Not reported
Generator EPA ID: mdd980555189
Generator Phone: 4102448200
Generator Address: 1910 RUSSELL STREET
Generator City,State,Zip: BALTIMORE, MD 21230
Generator Country: USA
Special Handling: Not reported
Discrepancies: Not reported
Date Shipped: 10/13/04
Date Received: 10/20/04
Last modified date: 05/16/05
Last modified by: JEB
Comments: Not reported
Year: 2004
Manifest ID: ctf1160176
TSDF EPA ID: CTD000604488
TSDF Name: CLEAN HARBORS OF CONNECTICUT,INC.
TSDF Address: 761 MIDDLE STREET
TSDF City,St,Zip: BRISTOL, CT 06010
TSDF Country: USA
TSDF Telephone: 8605838917
Transport Date: 09/21/04
Transporter EPA ID: NJD986607380
Transporter Name: MAUMEE EXPRESS, INC.
Transporter Country: USA
Transporter Phone: (732)424-8441
Trans 2 Date: / /
Trans 2 EPA ID: Not reported
Trans 2 Name: Not reported
Trans 2 Address: Not reported
Trans 2 City,St,Zip: CT
Trans 2 Country: USA
Trans 2 Phone: Not reported
Generator EPA ID: mdd980555189
Generator Phone: 4102448200
Generator Address: 1910 RUSSELL STREET
Generator City,State,Zip: BALTIMORE, MD 21230
Generator Country: USA
Special Handling: Not reported
Discrepancies: Not reported
Date Shipped: 09/21/04
Date Received: 09/23/04
Last modified date: 05/16/05
Last modified by: JEB
Comments: Not reported
Year: 2004
Manifest ID: ctf1160177
TSDF EPA ID: CTD000604488
TSDF Name: CLEAN HARBORS OF CONNECTICUT,INC.

Map ID
Direction
Distance
Elevation

MAP FINDINGS

Site

Database(s)

EDR ID Number
EPA ID Number

CLEAN HARBORS OF BALTIMORE (Continued)

1000294565

TSDf Address: 761 MIDDLE STREET
TSDf City,St,Zip: BRISTOL, CT 06010
TSDf Country: USA
TSDf Telephone: 8605838917
Transport Date: 04/20/04
Transporter EPA ID: NJD986607380
Transporter Name: MAUMEE EXPRESS, INC.
Transporter Country: USA
Transporter Phone: (732)424-8441
Trans 2 Date: / /
Trans 2 EPA ID: Not reported
Trans 2 Name: Not reported
Trans 2 Address: Not reported
Trans 2 City,St,Zip: CT
Trans 2 Country: USA
Trans 2 Phone: Not reported
Generator EPA ID: mdd980555189
Generator Phone: 4102448200
Generator Address: 1910 RUSSELL STREET
Generator City,State,Zip: BALTIMORE, MD 21230
Generator Country: USA
Special Handling: Not reported
Discrepancies: Not reported
Date Shipped: 04/20/04
Date Received: 09/23/04
Last modified date: 05/16/05
Last modified by: JEB
Comments: Not reported
Year: 2004
Manifest ID: CTF1116998
TSDf EPA ID: CTD000604488
TSDf Name: CLEAN HARBORS OF CONNECTICUT, INC.
TSDf Address: 761 MIDDLE STREET
TSDf City,St,Zip: BRISTOL, CT 06010
TSDf Country: USA
TSDf Telephone: 8605838917
Transport Date: 02/17/04
Transporter EPA ID: MAD039322250
Transporter Name: CLEAN HARBORS ENVIRONMENTAL SERVICES, INC.
Transporter Country: USA
Transporter Phone: (781)849-1800
Trans 2 Date: 02/17/04
Trans 2 EPA ID: OHD009865825
Trans 2 Name: DART TRUCKING COMPANY, INC.
Trans 2 Address: 61 RAILROAD STREET
Trans 2 City,St,Zip: CANFIELD, OH 44406
Trans 2 Country: USA
Trans 2 Phone: (330)533-9841
Generator EPA ID: MDD980555189
Generator Phone: 4102448200
Generator Address: 1910 RUSSELL STREET
Generator City,State,Zip: BALTIMORE, MD 21230
Generator Country: USA
Special Handling: Not reported
Discrepancies: Not reported
Date Shipped: 02/12/04
Date Received: 02/27/04

Map ID
Direction
Distance
Elevation

MAP FINDINGS

Site

Database(s)

EDR ID Number
EPA ID Number

CLEAN HARBORS OF BALTIMORE (Continued)

1000294565

Last modified date: 11/12/04
Last modified by: DL
Comments: Not reported
Year: 2004
Manifest ID: ctf1160178
TSDf EPA ID: CTD000604488
TSDf Name: CLEAN HARBORS OF CONNECTICUT,INC.
TSDf Address: 761 MIDDLE STREET
TSDf City,St,Zip: BRISTOL, CT 06010
TSDf Country: USA
TSDf Telephone: 8605838917
Transport Date: 09/14/04
Transporter EPA ID: ALD067138891
Transporter Name: ROBBIE D. WOOD, INC.
Transporter Country: USA
Transporter Phone: (205)744-8440
Trans 2 Date: / /
Trans 2 EPA ID: Not reported
Trans 2 Name: Not reported
Trans 2 Address: Not reported
Trans 2 City,St,Zip: CT
Trans 2 Country: USA
Trans 2 Phone: Not reported
Generator EPA ID: mdd980555189
Generator Phone: 4102448200
Generator Address: 1910 RUSSELL STREET
Generator City,State,Zip: BALTIMORE, MD 21230
Generator Country: USA
Special Handling: Not reported
Discrepancies: Not reported
Date Shipped: 09/14/04
Date Received: 09/17/04
Last modified date: 05/11/05
Last modified by: JEB
Comments: Not reported
Year: 2004
Manifest ID: ctf1160179
TSDf EPA ID: CTD000604488
TSDf Name: CLEAN HARBORS OF CONNECTICUT,INC.
TSDf Address: 761 MIDDLE STREET
TSDf City,St,Zip: BRISTOL, CT 06010
TSDf Country: USA
TSDf Telephone: 8605838917
Transport Date: 09/08/04
Transporter EPA ID: OHD009865825
Transporter Name: DART TRUCKING COMPANY, INC.
Transporter Country: USA
Transporter Phone: (800)541-8206
Trans 2 Date: / /
Trans 2 EPA ID: Not reported
Trans 2 Name: Not reported
Trans 2 Address: Not reported
Trans 2 City,St,Zip: CT
Trans 2 Country: USA
Trans 2 Phone: Not reported
Generator EPA ID: mdd980555189
Generator Phone: 4102448200

Map ID
Direction
Distance
Elevation

MAP FINDINGS

Site

Database(s)

EDR ID Number
EPA ID Number

CLEAN HARBORS OF BALTIMORE (Continued)

1000294565

Generator Address: 1910 RUSSELL STREET
Generator City,State,Zip: BALTIMORE, MD 21230
Generator Country: USA
Special Handling: Not reported
Discrepancies: Not reported
Date Shipped: 09/08/04
Date Received: 09/14/04
Last modified date: 05/11/05
Last modified by: JEB
Comments: Not reported
Year: 2004
Manifest ID: ctf1160180
TSDF EPA ID: CTD000604488
TSDF Name: CLEAN HARBORS OF CONNECTICUT,INC.
TSDF Address: 761 MIDDLE STREET
TSDF City,St,Zip: BRISTOL, CT 06010
TSDF Country: USA
TSDF Telephone: 8605838917
Transport Date: 08/27/04
Transporter EPA ID: ALD067138891
Transporter Name: ROBBIE D. WOOD, INC.
Transporter Country: USA
Transporter Phone: (205)744-8440
Trans 2 Date: 08/30/04
Trans 2 EPA ID: MAD039322250
Trans 2 Name: CLEAN HARBORS ENVIRONMENTAL SERVICES, INC.
Trans 2 Address: 1501 WASHINGTON STREET
Trans 2 City,St,Zip: BRAINTREE, MA 02184-
Trans 2 Country: USA
Trans 2 Phone: (781)849-1800
Generator EPA ID: mdd980555189
Generator Phone: 4102448200
Generator Address: 1910 RUSSELL STREET
Generator City,State,Zip: BALTIMORE, MD 21230
Generator Country: USA
Special Handling: Not reported
Discrepancies: Not reported
Date Shipped: 08/27/04
Date Received: 08/31/04
Last modified date: 03/31/05
Last modified by: JEB
Comments: Not reported
Year: 2004
Manifest ID: CTF1160181
TSDF EPA ID: CTD000604488
TSDF Name: CLEAN HARBORS OF CONNECTICUT,INC.
TSDF Address: 761 MIDDLE STREET
TSDF City,St,Zip: BRISTOL, CT 06010
TSDF Country: USA
TSDF Telephone: 8605838917
Transport Date: 08/25/04
Transporter EPA ID: ALD067138891
Transporter Name: ROBBIE D. WOOD, INC.
Transporter Country: USA
Transporter Phone: (800)356-7457
Trans 2 Date: / /
Trans 2 EPA ID: Not reported

Map ID
Direction
Distance
Elevation

MAP FINDINGS

Site

Database(s)

EDR ID Number
EPA ID Number

CLEAN HARBORS OF BALTIMORE (Continued)

1000294565

Trans 2 Name: Not reported
Trans 2 Address: Not reported
Trans 2 City,St,Zip: CT
Trans 2 Country: USA
Trans 2 Phone: Not reported
Generator EPA ID: MDD980555189
Generator Phone: 4102448200
Generator Address: 1910 RUSSELL STREET
Generator City,State,Zip: BALTIMORE, MD 21230
Generator Country: USA
Special Handling: Not reported
Discrepancies: Not reported
Date Shipped: 08/19/04
Date Received: 08/26/04
Last modified date: 01/10/05
Last modified by: DL
Comments: Not reported
Year: 2004
Manifest ID: CTF1160182
TSDF EPA ID: CTD000604488
TSDF Name: CLEAN HARBORS OF CONNECTICUT,INC.
TSDF Address: 761 MIDDLE STREET
TSDF City,St,Zip: BRISTOL, CT 06010
TSDF Country: USA
TSDF Telephone: 8605838917
Transport Date: 08/17/04
Transporter EPA ID: ALD067138891
Transporter Name: ROBBIE D. WOOD, INC.
Transporter Country: USA
Transporter Phone: (800)356-7457
Trans 2 Date: / /
Trans 2 EPA ID: Not reported
Trans 2 Name: Not reported
Trans 2 Address: Not reported
Trans 2 City,St,Zip: CT
Trans 2 Country: USA
Trans 2 Phone: Not reported
Generator EPA ID: MDD980555189
Generator Phone: 4102448200
Generator Address: 1910 RUSSELL STREET
Generator City,State,Zip: BALTIMORE, MD 21230
Generator Country: USA
Special Handling: Not reported
Discrepancies: Not reported
Date Shipped: 08/17/04
Date Received: 08/20/04
Last modified date: 04/22/05
Last modified by: CJS
Comments: I CAN NOT READ THE DATES AT ALL
Year: 2004
Manifest ID: CTF1160183
TSDF EPA ID: CTD000604488
TSDF Name: CLEAN HARBORS OF CONNECTICUT,INC.
TSDF Address: 761 MIDDLE STREET
TSDF City,St,Zip: BRISTOL, CT 06010
TSDF Country: USA
TSDF Telephone: 8605838917

Map ID
Direction
Distance
Elevation

MAP FINDINGS

Site

Database(s)

EDR ID Number
EPA ID Number

CLEAN HARBORS OF BALTIMORE (Continued)

1000294565

Transport Date: 08/04/04
Transporter EPA ID: OHD009865825
Transporter Name: DART TRUCKING COMPANY, INC.
Transporter Country: USA
Transporter Phone: (330)533-9841
Trans 2 Date: 08/05/04
Trans 2 EPA ID: OHD009865825
Trans 2 Name: DART TRUCKING COMPANY, INC.
Trans 2 Address: 61 RAILROAD STREET
Trans 2 City,St,Zip: CANFIELD, OH 44406
Trans 2 Country: USA
Trans 2 Phone: (330)533-9841
Generator EPA ID: MDD980555189
Generator Phone: 4102448200
Generator Address: 1910 RUSSELL STREET
Generator City,State,Zip: BALTIMORE, MD 21230
Generator Country: USA
Special Handling: Not reported
Discrepancies: Not reported
Date Shipped: 08/04/04
Date Received: 08/11/04
Last modified date: 01/10/05
Last modified by: DL
Comments: Not reported
Year: 2004
Manifest ID: CTF1160184
TSDF EPA ID: CTD000604488
TSDF Name: CLEAN HARBORS OF CONNECTICUT,INC.
TSDF Address: 761 MIDDLE STREET
TSDF City,St,Zip: BRISTOL, CT 06010
TSDF Country: USA
TSDF Telephone: 8605838917
Transport Date: 08/04/04
Transporter EPA ID: ALD067138891
Transporter Name: ROBBIE D. WOOD, INC.
Transporter Country: USA
Transporter Phone: (800)356-7457
Trans 2 Date: / /
Trans 2 EPA ID: Not reported
Trans 2 Name: Not reported
Trans 2 Address: Not reported
Trans 2 City,St,Zip: CT
Trans 2 Country: USA
Trans 2 Phone: Not reported
Generator EPA ID: MDD980555189
Generator Phone: 4102448200
Generator Address: 1910 RUSSELL STREET
Generator City,State,Zip: BALTIMORE, MD 21230
Generator Country: USA
Special Handling: Not reported
Discrepancies: Not reported
Date Shipped: 08/04/04
Date Received: 08/04/04
Last modified date: 01/10/05
Last modified by: DL
Comments: THERE WAS NOT ANY US DOT DESC.

Map ID
Direction
Distance
Elevation

MAP FINDINGS

Site

Database(s)

EDR ID Number
EPA ID Number

CLEAN HARBORS OF BALTIMORE (Continued)

1000294565

[Click this hyperlink](#) while viewing on your computer to access
912 additional CT MANIFEST: record(s) in the EDR Site Report.

Manifest No: Not reported
Waste Occurrence: Not reported
UNNA: Not reported
Hazard Class: Not reported
US Dot Description: Not reported
No of Containers: Not reported
Container Type: Not reported
Quantity: Not reported
Weight/Volume: Not reported
Additional Description: Not reported
Handling Code: Not reported
Date Record Was Last Modified: Not reported
DEO Who Last Modified Record: Not reported
Manifest No: Not reported
Waste Occurrence: Not reported
EPA Waste Code: Not reported
Recycled Waste?: Not reported
Date Record Was Last Modified: Not reported
DEO Who Last Modified Record: Not reported
Year: 2005
Manifest ID: ctf1160165
TSDF EPA ID: CTD000604488
TSDF Name: CLEAN HARBORS OF CT INC
TSDF Address: 761 MIDDLE STREET
TSDF City,St,Zip: BRISTOL, CT 06010
TSDF Country: USA
TSDF Telephone: 8605838917
Transport Date: 02/11/05
Transporter EPA ID: NJD986607380
Transporter Name: MAUMEE EXPRESS, INC.
Transporter Country: USA
Transporter Phone: (732)424-8441
Trans 2 Date: / /
Trans 2 EPA ID: Not reported
Trans 2 Name: Not reported
Trans 2 Address: Not reported
Trans 2 City,St,Zip: CT
Trans 2 Country: USA
Trans 2 Phone: Not reported
Generator EPA ID: MDD980555189
Generator Phone: 4102448200
Generator Address: 1910 RUSSELL ST
Generator City,State,Zip: BALTIMORE, MD 21230
Generator Country: USA
Special Handling: Not reported
Discrepancies: Not reported
Date Shipped: 02/11/05
Date Received: 02/17/54
Last modified date: 04/18/06
Last modified by: CYF
Comments: Not reported
Year: 2005
Manifest ID: ctf1160164

Map ID
Direction
Distance
Elevation

MAP FINDINGS

Site

Database(s)

EDR ID Number
EPA ID Number

CLEAN HARBORS OF BALTIMORE (Continued)

1000294565

TSDF EPA ID: CTD000604488
TSDF Name: CLEAN HARBORS OF CT INC
TSDF Address: 761 MIDDLE STREET
TSDF City,St,Zip: BRISTOL, CT 06010
TSDF Country: USA
TSDF Telephone: 8605838917
Transport Date: 03/07/05
Transporter EPA ID: ALD067138891
Transporter Name: ROBBIE D. WOOD, INC.
Transporter Country: USA
Transporter Phone: (205)744-8440
Trans 2 Date: / /
Trans 2 EPA ID: NJD986583417
Trans 2 Name: ABC TANK COMPANY, INC.
Trans 2 Address: P.O. BOX 111, 1029 NORTH DELSEA DRIVE
Trans 2 City,St,Zip: CLAYTON, NJ 08312
Trans 2 Country: USA
Trans 2 Phone: (609)881-6586
Generator EPA ID: MDD980555189
Generator Phone: 4102448200
Generator Address: 1910 RUSSELL ST
Generator City,State,Zip: BALTIMORE, MD 21230
Generator Country: USA
Special Handling: Not reported
Discrepancies: Not reported
Date Shipped: 03/07/05
Date Received: 03/18/05
Last modified date: 04/18/06
Last modified by: CYF
Comments: Not reported
Year: 2005
Manifest ID: ctf1160162
TSDF EPA ID: CTD000604488
TSDF Name: CLEAN HARBORS OF CT INC
TSDF Address: 761 MIDDLE STREET
TSDF City,St,Zip: BRISTOL, CT 06010
TSDF Country: USA
TSDF Telephone: 8605838917
Transport Date: 05/20/05
Transporter EPA ID: ALD067138891
Transporter Name: ROBBIE D. WOOD, INC.
Transporter Country: USA
Transporter Phone: (205)744-8440
Trans 2 Date: / /
Trans 2 EPA ID: Not reported
Trans 2 Name: Not reported
Trans 2 Address: Not reported
Trans 2 City,St,Zip: CT
Trans 2 Country: USA
Trans 2 Phone: Not reported
Generator EPA ID: mdd980555189
Generator Phone: 4102448200
Generator Address: 1910 RUSSELL ST
Generator City,State,Zip: BALTIMORE, MD 21230
Generator Country: USA
Special Handling: Not reported
Discrepancies: Not reported

Map ID
Direction
Distance
Elevation

MAP FINDINGS

Site

Database(s)

EDR ID Number
EPA ID Number

CLEAN HARBORS OF BALTIMORE (Continued)

1000294565

Date Shipped: 05/20/05
Date Received: 06/20/05
Last modified date: 04/18/06
Last modified by: CYF
Comments: Not reported
Year: 2005
Manifest ID: ctf1160161
TSDF EPA ID: CTD000604488
TSDF Name: CLEAN HARBORS OF CT INC
TSDF Address: 761 MIDDLE STREET
TSDF City,St,Zip: BRISTOL, CT 06010
TSDF Country: USA
TSDF Telephone: 8605838917
Transport Date: 06/21/05
Transporter EPA ID: NJD986607380
Transporter Name: MAUMEE EXPRESS, INC.
Transporter Country: USA
Transporter Phone: (732)424-8441
Trans 2 Date: / /
Trans 2 EPA ID: Not reported
Trans 2 Name: Not reported
Trans 2 Address: Not reported
Trans 2 City,St,Zip: CT
Trans 2 Country: USA
Trans 2 Phone: Not reported
Generator EPA ID: mdd980555189
Generator Phone: 4102448200
Generator Address: 1910 RUSSELL ST
Generator City,State,Zip: BALTIMORE, MD 21230
Generator Country: USA
Special Handling: Not reported
Discrepancies: Not reported
Date Shipped: 06/21/05
Date Received: 06/27/05
Last modified date: 04/18/06
Last modified by: CYF
Comments: Not reported
Year: 2005
Manifest ID: ctf1160160
TSDF EPA ID: CTD000604488
TSDF Name: CLEAN HARBORS OF CT INC
TSDF Address: 761 MIDDLE STREET
TSDF City,St,Zip: BRISTOL, CT 06010
TSDF Country: USA
TSDF Telephone: 8605838917
Transport Date: 08/17/05
Transporter EPA ID: NJD986607380
Transporter Name: MAUMEE EXPRESS, INC.
Transporter Country: USA
Transporter Phone: (732)424-8441
Trans 2 Date: 08/17/05
Trans 2 EPA ID: NJD986607380
Trans 2 Name: MAUMEE EXPRESS, INC.
Trans 2 Address: P.O. BOX 278
Trans 2 City,St,Zip: SOMERVILLE, NJ 08854
Trans 2 Country: USA
Trans 2 Phone: (732)424-8441

Map ID
Direction
Distance
Elevation

MAP FINDINGS

Site

Database(s)

EDR ID Number
EPA ID Number

CLEAN HARBORS OF BALTIMORE (Continued)

1000294565

Generator EPA ID: mdd980555189
Generator Phone: 4102448200
Generator Address: 1910 RUSSELL ST
Generator City,State,Zip: BALTIMORE, MD 21230
Generator Country: USA
Special Handling: Not reported
Discrepancies: Not reported
Date Shipped: 08/17/05
Date Received: 08/17/05
Last modified date: 06/08/07
Last modified by: JEB
Comments: Not reported
Year: 2005
Manifest ID: ctf1160159
TSDF EPA ID: CTD000604488
TSDF Name: CLEAN HARBORS OF CT INC
TSDF Address: 761 MIDDLE STREET
TSDF City,St,Zip: BRISTOL, CT 06010
TSDF Country: USA
TSDF Telephone: 8605838917
Transport Date: 08/19/05
Transporter EPA ID: NJD986607380
Transporter Name: MAUMEE EXPRESS, INC.
Transporter Country: USA
Transporter Phone: (732)424-8441
Trans 2 Date: / /
Trans 2 EPA ID: Not reported
Trans 2 Name: Not reported
Trans 2 Address: Not reported
Trans 2 City,St,Zip: CT
Trans 2 Country: USA
Trans 2 Phone: Not reported
Generator EPA ID: mdd980555189
Generator Phone: 4102448200
Generator Address: 1910 RUSSELL ST
Generator City,State,Zip: BALTIMORE, MD 21230
Generator Country: USA
Special Handling: Not reported
Discrepancies: Not reported
Date Shipped: 08/19/05
Date Received: 08/19/05
Last modified date: 11/02/06
Last modified by: JEB
Comments: Not reported
Year: 2005
Manifest ID: ctf1160169
TSDF EPA ID: CTD000604488
TSDF Name: CLEAN HARBORS OF CT INC
TSDF Address: 761 MIDDLE STREET
TSDF City,St,Zip: BRISTOL, CT 06010
TSDF Country: USA
TSDF Telephone: 8605838917
Transport Date: 01/11/05
Transporter EPA ID: ALD067138891
Transporter Name: ROBBIE D. WOOD, INC.
Transporter Country: USA
Transporter Phone: (205)744-8440

Map ID
Direction
Distance
Elevation

MAP FINDINGS

Site

Database(s)

EDR ID Number
EPA ID Number

CLEAN HARBORS OF BALTIMORE (Continued)

1000294565

Trans 2 Date: 01/17/05
Trans 2 EPA ID: MAD039322250
Trans 2 Name: CLEAN HARBORS ENVIRONMENTAL SERVICES, INC.
Trans 2 Address: 1501 WASHINGTON STREET
Trans 2 City,St,Zip: BRAINTREE, MA 02184-
Trans 2 Country: USA
Trans 2 Phone: (781)849-1800
Generator EPA ID: MDD980555189
Generator Phone: 4102448200
Generator Address: 1910 RUSSELL ST
Generator City,State,Zip: BALTIMORE, MD 21230
Generator Country: USA
Special Handling: Not reported
Discrepancies: Not reported
Date Shipped: 01/11/05
Date Received: 01/24/05
Last modified date: 04/18/06
Last modified by: CYF
Comments: Not reported
Year: 2004
Manifest ID: ctf1160172
TSDF EPA ID: CTD000604488
TSDF Name: CLEAN HARBORS OF CONNECTICUT,INC.
TSDF Address: 761 MIDDLE STREET
TSDF City,St,Zip: BRISTOL, CT 06010
TSDF Country: USA
TSDF Telephone: 8605838917
Transport Date: 11/06/04
Transporter EPA ID: ALD067138891
Transporter Name: ROBBIE D. WOOD, INC.
Transporter Country: USA
Transporter Phone: (205)744-8440
Trans 2 Date: / /
Trans 2 EPA ID: Not reported
Trans 2 Name: Not reported
Trans 2 Address: Not reported
Trans 2 City,St,Zip: CT
Trans 2 Country: USA
Trans 2 Phone: Not reported
Generator EPA ID: mdd980555189
Generator Phone: 4102448200
Generator Address: 1910 RUSSELL STREET
Generator City,State,Zip: BALTIMORE, MD 21230
Generator Country: USA
Special Handling: Not reported
Discrepancies: Not reported
Date Shipped: 11/06/04
Date Received: 11/09/04
Last modified date: 05/16/05
Last modified by: JEB
Comments: Not reported
Year: 2004
Manifest ID: ctf1160173
TSDF EPA ID: CTD000604488
TSDF Name: CLEAN HARBORS OF CONNECTICUT,INC.
TSDF Address: 761 MIDDLE STREET
TSDF City,St,Zip: BRISTOL, CT 06010

Map ID
Direction
Distance
Elevation

MAP FINDINGS

Site

Database(s)

EDR ID Number
EPA ID Number

CLEAN HARBORS OF BALTIMORE (Continued)

1000294565

TSDf Country: USA
TSDf Telephone: 8605838917
Transport Date: 10/14/04
Transporter EPA ID: NJD986607380
Transporter Name: MAUMEE EXPRESS, INC.
Transporter Country: USA
Transporter Phone: (732)424-8441
Trans 2 Date: / /
Trans 2 EPA ID: Not reported
Trans 2 Name: Not reported
Trans 2 Address: Not reported
Trans 2 City,St,Zip: CT
Trans 2 Country: USA
Trans 2 Phone: Not reported
Generator EPA ID: mdd980555189
Generator Phone: 4102448200
Generator Address: 1910 RUSSELL STREET
Generator City,State,Zip: BALTIMORE, MD 21230
Generator Country: USA
Special Handling: Not reported
Discrepancies: Not reported
Date Shipped: 10/14/04
Date Received: 10/20/04
Last modified date: 05/16/05
Last modified by: JEB
Comments: Not reported
Year: 2004
Manifest ID: ctf1160174
TSDf EPA ID: CTD000604488
TSDf Name: CLEAN HARBORS OF CONNECTICUT,INC.
TSDf Address: 761 MIDDLE STREET
TSDf City,St,Zip: BRISTOL, CT 06010
TSDf Country: USA
TSDf Telephone: 8605838917
Transport Date: 10/13/04
Transporter EPA ID: NJD986607380
Transporter Name: MAUMEE EXPRESS, INC.
Transporter Country: USA
Transporter Phone: (732)424-8441
Trans 2 Date: / /
Trans 2 EPA ID: Not reported
Trans 2 Name: Not reported
Trans 2 Address: Not reported
Trans 2 City,St,Zip: CT
Trans 2 Country: USA
Trans 2 Phone: Not reported
Generator EPA ID: mdd980555189
Generator Phone: 4102448200
Generator Address: 1910 RUSSELL STREET
Generator City,State,Zip: BALTIMORE, MD 21230
Generator Country: USA
Special Handling: Not reported
Discrepancies: Not reported
Date Shipped: 10/13/04
Date Received: 10/20/04
Last modified date: 05/16/05
Last modified by: JEB

Map ID
Direction
Distance
Elevation

MAP FINDINGS

Site

Database(s)

EDR ID Number
EPA ID Number

CLEAN HARBORS OF BALTIMORE (Continued)

1000294565

Comments: Not reported
Year: 2004
Manifest ID: ctf1160176
TSDf EPA ID: CTD000604488
TSDf Name: CLEAN HARBORS OF CONNECTICUT,INC.
TSDf Address: 761 MIDDLE STREET
TSDf City,St,Zip: BRISTOL, CT 06010
TSDf Country: USA
TSDf Telephone: 8605838917
Transport Date: 09/21/04
Transporter EPA ID: NJD986607380
Transporter Name: MAUMEE EXPRESS, INC.
Transporter Country: USA
Transporter Phone: (732)424-8441
Trans 2 Date: / /
Trans 2 EPA ID: Not reported
Trans 2 Name: Not reported
Trans 2 Address: Not reported
Trans 2 City,St,Zip: CT
Trans 2 Country: USA
Trans 2 Phone: Not reported
Generator EPA ID: mdd980555189
Generator Phone: 4102448200
Generator Address: 1910 RUSSELL STREET
Generator City,State,Zip: BALTIMORE, MD 21230
Generator Country: USA
Special Handling: Not reported
Discrepancies: Not reported
Date Shipped: 09/21/04
Date Received: 09/23/04
Last modified date: 05/16/05
Last modified by: JEB
Comments: Not reported
Year: 2004
Manifest ID: ctf1160177
TSDf EPA ID: CTD000604488
TSDf Name: CLEAN HARBORS OF CONNECTICUT,INC.
TSDf Address: 761 MIDDLE STREET
TSDf City,St,Zip: BRISTOL, CT 06010
TSDf Country: USA
TSDf Telephone: 8605838917
Transport Date: 04/20/04
Transporter EPA ID: NJD986607380
Transporter Name: MAUMEE EXPRESS, INC.
Transporter Country: USA
Transporter Phone: (732)424-8441
Trans 2 Date: / /
Trans 2 EPA ID: Not reported
Trans 2 Name: Not reported
Trans 2 Address: Not reported
Trans 2 City,St,Zip: CT
Trans 2 Country: USA
Trans 2 Phone: Not reported
Generator EPA ID: mdd980555189
Generator Phone: 4102448200
Generator Address: 1910 RUSSELL STREET
Generator City,State,Zip: BALTIMORE, MD 21230

Map ID
Direction
Distance
Elevation

MAP FINDINGS

Site

Database(s)

EDR ID Number
EPA ID Number

CLEAN HARBORS OF BALTIMORE (Continued)

1000294565

Generator Country: USA
Special Handling: Not reported
Discrepancies: Not reported
Date Shipped: 04/20/04
Date Received: 09/23/04
Last modified date: 05/16/05
Last modified by: JEB
Comments: Not reported
Year: 2004
Manifest ID: CTF1116998
TSDf EPA ID: CTD000604488
TSDf Name: CLEAN HARBORS OF CONNECTICUT, INC.
TSDf Address: 761 MIDDLE STREET
TSDf City, St, Zip: BRISTOL, CT 06010
TSDf Country: USA
TSDf Telephone: 8605838917
Transport Date: 02/17/04
Transporter EPA ID: MAD039322250
Transporter Name: CLEAN HARBORS ENVIRONMENTAL SERVICES, INC.
Transporter Country: USA
Transporter Phone: (781)849-1800
Trans 2 Date: 02/17/04
Trans 2 EPA ID: OHD009865825
Trans 2 Name: DART TRUCKING COMPANY, INC.
Trans 2 Address: 61 RAILROAD STREET
Trans 2 City, St, Zip: CANFIELD, OH 44406
Trans 2 Country: USA
Trans 2 Phone: (330)533-9841
Generator EPA ID: MDD980555189
Generator Phone: 4102448200
Generator Address: 1910 RUSSELL STREET
Generator City, State, Zip: BALTIMORE, MD 21230
Generator Country: USA
Special Handling: Not reported
Discrepancies: Not reported
Date Shipped: 02/12/04
Date Received: 02/27/04
Last modified date: 11/12/04
Last modified by: DL
Comments: Not reported
Year: 2004
Manifest ID: ctf1160178
TSDf EPA ID: CTD000604488
TSDf Name: CLEAN HARBORS OF CONNECTICUT, INC.
TSDf Address: 761 MIDDLE STREET
TSDf City, St, Zip: BRISTOL, CT 06010
TSDf Country: USA
TSDf Telephone: 8605838917
Transport Date: 09/14/04
Transporter EPA ID: ALD067138891
Transporter Name: ROBBIE D. WOOD, INC.
Transporter Country: USA
Transporter Phone: (205)744-8440
Trans 2 Date: / /
Trans 2 EPA ID: Not reported
Trans 2 Name: Not reported
Trans 2 Address: Not reported

Map ID
Direction
Distance
Elevation

MAP FINDINGS

Site

Database(s)

EDR ID Number
EPA ID Number

CLEAN HARBORS OF BALTIMORE (Continued)

1000294565

Trans 2 City,St,Zip: CT
Trans 2 Country: USA
Trans 2 Phone: Not reported
Generator EPA ID: mdd980555189
Generator Phone: 4102448200
Generator Address: 1910 RUSSELL STREET
Generator City,State,Zip: BALTIMORE, MD 21230
Generator Country: USA
Special Handling: Not reported
Discrepancies: Not reported
Date Shipped: 09/14/04
Date Received: 09/17/04
Last modified date: 05/11/05
Last modified by: JEB
Comments: Not reported
Year: 2004
Manifest ID: ctf1160179
TSDF EPA ID: CTD000604488
TSDF Name: CLEAN HARBORS OF CONNECTICUT,INC.
TSDF Address: 761 MIDDLE STREET
TSDF City,St,Zip: BRISTOL, CT 06010
TSDF Country: USA
TSDF Telephone: 8605838917
Transport Date: 09/08/04
Transporter EPA ID: OHD009865825
Transporter Name: DART TRUCKING COMPANY, INC.
Transporter Country: USA
Transporter Phone: (800)541-8206
Trans 2 Date: / /
Trans 2 EPA ID: Not reported
Trans 2 Name: Not reported
Trans 2 Address: Not reported
Trans 2 City,St,Zip: CT
Trans 2 Country: USA
Trans 2 Phone: Not reported
Generator EPA ID: mdd980555189
Generator Phone: 4102448200
Generator Address: 1910 RUSSELL STREET
Generator City,State,Zip: BALTIMORE, MD 21230
Generator Country: USA
Special Handling: Not reported
Discrepancies: Not reported
Date Shipped: 09/08/04
Date Received: 09/14/04
Last modified date: 05/11/05
Last modified by: JEB
Comments: Not reported
Year: 2004
Manifest ID: ctf1160180
TSDF EPA ID: CTD000604488
TSDF Name: CLEAN HARBORS OF CONNECTICUT,INC.
TSDF Address: 761 MIDDLE STREET
TSDF City,St,Zip: BRISTOL, CT 06010
TSDF Country: USA
TSDF Telephone: 8605838917
Transport Date: 08/27/04
Transporter EPA ID: ALD067138891

Map ID
Direction
Distance
Elevation

MAP FINDINGS

Site

Database(s)

EDR ID Number
EPA ID Number

CLEAN HARBORS OF BALTIMORE (Continued)

1000294565

Transporter Name: ROBBIE D. WOOD, INC.
Transporter Country: USA
Transporter Phone: (205)744-8440
Trans 2 Date: 08/30/04
Trans 2 EPA ID: MAD039322250
Trans 2 Name: CLEAN HARBORS ENVIRONMENTAL SERVICES, INC.
Trans 2 Address: 1501 WASHINGTON STREET
Trans 2 City,St,Zip: BRAINTREE, MA 02184-
Trans 2 Country: USA
Trans 2 Phone: (781)849-1800
Generator EPA ID: mdd980555189
Generator Phone: 4102448200
Generator Address: 1910 RUSSELL STREET
Generator City,State,Zip: BALTIMORE, MD 21230
Generator Country: USA
Special Handling: Not reported
Discrepancies: Not reported
Date Shipped: 08/27/04
Date Received: 08/31/04
Last modified date: 03/31/05
Last modified by: JEB
Comments: Not reported
Year: 2004
Manifest ID: CTF1160181
TSDF EPA ID: CTD000604488
TSDF Name: CLEAN HARBORS OF CONNECTICUT,INC.
TSDF Address: 761 MIDDLE STREET
TSDF City,St,Zip: BRISTOL, CT 06010
TSDF Country: USA
TSDF Telephone: 8605838917
Transport Date: 08/25/04
Transporter EPA ID: ALD067138891
Transporter Name: ROBBIE D. WOOD, INC.
Transporter Country: USA
Transporter Phone: (800)356-7457
Trans 2 Date: / /
Trans 2 EPA ID: Not reported
Trans 2 Name: Not reported
Trans 2 Address: Not reported
Trans 2 City,St,Zip: CT
Trans 2 Country: USA
Trans 2 Phone: Not reported
Generator EPA ID: MDD980555189
Generator Phone: 4102448200
Generator Address: 1910 RUSSELL STREET
Generator City,State,Zip: BALTIMORE, MD 21230
Generator Country: USA
Special Handling: Not reported
Discrepancies: Not reported
Date Shipped: 08/19/04
Date Received: 08/26/04
Last modified date: 01/10/05
Last modified by: DL
Comments: Not reported
Year: 2004
Manifest ID: CTF1160182
TSDF EPA ID: CTD000604488

Map ID
Direction
Distance
Elevation

MAP FINDINGS

Site

Database(s)

EDR ID Number
EPA ID Number

CLEAN HARBORS OF BALTIMORE (Continued)

1000294565

TSD Name: CLEAN HARBORS OF CONNECTICUT,INC.
TSD Address: 761 MIDDLE STREET
TSD City,St,Zip: BRISTOL, CT 06010
TSD Country: USA
TSD Telephone: 8605838917
Transport Date: 08/17/04
Transporter EPA ID: ALD067138891
Transporter Name: ROBBIE D. WOOD, INC.
Transporter Country: USA
Transporter Phone: (800)356-7457
Trans 2 Date: / /
Trans 2 EPA ID: Not reported
Trans 2 Name: Not reported
Trans 2 Address: Not reported
Trans 2 City,St,Zip: CT
Trans 2 Country: USA
Trans 2 Phone: Not reported
Generator EPA ID: MDD980555189
Generator Phone: 4102448200
Generator Address: 1910 RUSSELL STREET
Generator City,State,Zip: BALTIMORE, MD 21230
Generator Country: USA
Special Handling: Not reported
Discrepancies: Not reported
Date Shipped: 08/17/04
Date Received: 08/20/04
Last modified date: 04/22/05
Last modified by: CJS
Comments: I CAN NOT READ THE DATES AT ALL
Year: 2004
Manifest ID: CTF1160183
TSD EPA ID: CTD000604488
TSD Name: CLEAN HARBORS OF CONNECTICUT,INC.
TSD Address: 761 MIDDLE STREET
TSD City,St,Zip: BRISTOL, CT 06010
TSD Country: USA
TSD Telephone: 8605838917
Transport Date: 08/04/04
Transporter EPA ID: OHD009865825
Transporter Name: DART TRUCKING COMPANY, INC.
Transporter Country: USA
Transporter Phone: (330)533-9841
Trans 2 Date: 08/05/04
Trans 2 EPA ID: OHD009865825
Trans 2 Name: DART TRUCKING COMPANY, INC.
Trans 2 Address: 61 RAILROAD STREET
Trans 2 City,St,Zip: CANFIELD, OH 44406
Trans 2 Country: USA
Trans 2 Phone: (330)533-9841
Generator EPA ID: MDD980555189
Generator Phone: 4102448200
Generator Address: 1910 RUSSELL STREET
Generator City,State,Zip: BALTIMORE, MD 21230
Generator Country: USA
Special Handling: Not reported
Discrepancies: Not reported
Date Shipped: 08/04/04

Map ID
Direction
Distance
Elevation

MAP FINDINGS

Site

Database(s)

EDR ID Number
EPA ID Number

CLEAN HARBORS OF BALTIMORE (Continued)

1000294565

Date Received: 08/11/04
Last modified date: 01/10/05
Last modified by: DL
Comments: Not reported
Year: 2004
Manifest ID: CTF1160184
TSDF EPA ID: CTD000604488
TSDF Name: CLEAN HARBORS OF CONNECTICUT, INC.
TSDF Address: 761 MIDDLE STREET
TSDF City, St, Zip: BRISTOL, CT 06010
TSDF Country: USA
TSDF Telephone: 8605838917
Transport Date: 08/04/04
Transporter EPA ID: ALD067138891
Transporter Name: ROBBIE D. WOOD, INC.
Transporter Country: USA
Transporter Phone: (800)356-7457
Trans 2 Date: / /
Trans 2 EPA ID: Not reported
Trans 2 Name: Not reported
Trans 2 Address: Not reported
Trans 2 City, St, Zip: CT
Trans 2 Country: USA
Trans 2 Phone: Not reported
Generator EPA ID: MDD980555189
Generator Phone: 4102448200
Generator Address: 1910 RUSSELL STREET
Generator City, State, Zip: BALTIMORE, MD 21230
Generator Country: USA
Special Handling: Not reported
Discrepancies: Not reported
Date Shipped: 08/04/04
Date Received: 08/04/04
Last modified date: 01/10/05
Last modified by: DL
Comments: THERE WAS NOT ANY US DOT DESC.

[Click this hyperlink](#) while viewing on your computer to access
912 additional CT MANIFEST: record(s) in the EDR Site Report.

Manifest No: Not reported
Waste Occurrence: Not reported
UNNA: Not reported
Hazard Class: Not reported
US Dot Description: Not reported
No of Containers: Not reported
Container Type: Not reported
Quantity: Not reported
Weight/Volume: Not reported
Additional Description: Not reported
Handling Code: Not reported
Date Record Was Last Modified: Not reported
DEO Who Last Modified Record: Not reported
Manifest No: Not reported
Waste Occurrence: Not reported
EPA Waste Code: Not reported
Recycled Waste?: Not reported

Map ID
Direction
Distance
Elevation

MAP FINDINGS

Site

Database(s)

EDR ID Number
EPA ID Number

CLEAN HARBORS OF BALTIMORE (Continued)

1000294565

Date Record Was Last Modified: Not reported
DEO Who Last Modified Record: Not reported
Year: 2005
Manifest ID: ctf1160165
TSDf EPA ID: CTD000604488
TSDf Name: CLEAN HARBORS OF CT INC
TSDf Address: 761 MIDDLE STREET
TSDf City,St,Zip: BRISTOL, CT 06010
TSDf Country: USA
TSDf Telephone: 8605838917
Transport Date: 02/11/05
Transporter EPA ID: NJD986607380
Transporter Name: MAUMEE EXPRESS, INC.
Transporter Country: USA
Transporter Phone: (732)424-8441
Trans 2 Date: / /
Trans 2 EPA ID: Not reported
Trans 2 Name: Not reported
Trans 2 Address: Not reported
Trans 2 City,St,Zip: CT
Trans 2 Country: USA
Trans 2 Phone: Not reported
Generator EPA ID: MDD980555189
Generator Phone: 4102448200
Generator Address: 1910 RUSSELL ST
Generator City,State,Zip: BALTIMORE, MD 21230
Generator Country: USA
Special Handling: Not reported
Discrepancies: Not reported
Date Shipped: 02/11/05
Date Received: 02/17/54
Last modified date: 04/18/06
Last modified by: CYF
Comments: Not reported
Year: 2005
Manifest ID: ctf1160164
TSDf EPA ID: CTD000604488
TSDf Name: CLEAN HARBORS OF CT INC
TSDf Address: 761 MIDDLE STREET
TSDf City,St,Zip: BRISTOL, CT 06010
TSDf Country: USA
TSDf Telephone: 8605838917
Transport Date: 03/07/05
Transporter EPA ID: ALD067138891
Transporter Name: ROBBIE D. WOOD, INC.
Transporter Country: USA
Transporter Phone: (205)744-8440
Trans 2 Date: / /
Trans 2 EPA ID: NJD986583417
Trans 2 Name: ABC TANK COMPANY, INC.
Trans 2 Address: P.O. BOX 111, 1029 NORTH DELSEA DRIVE
Trans 2 City,St,Zip: CLAYTON, NJ 08312
Trans 2 Country: USA
Trans 2 Phone: (609)881-6586
Generator EPA ID: MDD980555189
Generator Phone: 4102448200
Generator Address: 1910 RUSSELL ST

Map ID
Direction
Distance
Elevation

MAP FINDINGS

Site

Database(s)

EDR ID Number
EPA ID Number

CLEAN HARBORS OF BALTIMORE (Continued)

1000294565

Generator City,State,Zip: BALTIMORE, MD 21230
Generator Country: USA
Special Handling: Not reported
Discrepancies: Not reported
Date Shipped: 03/07/05
Date Received: 03/18/05
Last modified date: 04/18/06
Last modified by: CYF
Comments: Not reported
Year: 2005
Manifest ID: ctf1160162
TSDF EPA ID: CTD000604488
TSDF Name: CLEAN HARBORS OF CT INC
TSDF Address: 761 MIDDLE STREET
TSDF City,St,Zip: BRISTOL, CT 06010
TSDF Country: USA
TSDF Telephone: 8605838917
Transport Date: 05/20/05
Transporter EPA ID: ALD067138891
Transporter Name: ROBBIE D. WOOD, INC.
Transporter Country: USA
Transporter Phone: (205)744-8440
Trans 2 Date: / /
Trans 2 EPA ID: Not reported
Trans 2 Name: Not reported
Trans 2 Address: Not reported
Trans 2 City,St,Zip: CT
Trans 2 Country: USA
Trans 2 Phone: Not reported
Generator EPA ID: mdd980555189
Generator Phone: 4102448200
Generator Address: 1910 RUSSELL ST
Generator City,State,Zip: BALTIMORE, MD 21230
Generator Country: USA
Special Handling: Not reported
Discrepancies: Not reported
Date Shipped: 05/20/05
Date Received: 06/20/05
Last modified date: 04/18/06
Last modified by: CYF
Comments: Not reported
Year: 2005
Manifest ID: ctf1160161
TSDF EPA ID: CTD000604488
TSDF Name: CLEAN HARBORS OF CT INC
TSDF Address: 761 MIDDLE STREET
TSDF City,St,Zip: BRISTOL, CT 06010
TSDF Country: USA
TSDF Telephone: 8605838917
Transport Date: 06/21/05
Transporter EPA ID: NJD986607380
Transporter Name: MAUMEE EXPRESS, INC.
Transporter Country: USA
Transporter Phone: (732)424-8441
Trans 2 Date: / /
Trans 2 EPA ID: Not reported
Trans 2 Name: Not reported

Map ID
Direction
Distance
Elevation

MAP FINDINGS

Site

Database(s)

EDR ID Number
EPA ID Number

CLEAN HARBORS OF BALTIMORE (Continued)

1000294565

Trans 2 Address: Not reported
Trans 2 City,St,Zip: CT
Trans 2 Country: USA
Trans 2 Phone: Not reported
Generator EPA ID: mdd980555189
Generator Phone: 4102448200
Generator Address: 1910 RUSSELL ST
Generator City,State,Zip: BALTIMORE, MD 21230
Generator Country: USA
Special Handling: Not reported
Discrepancies: Not reported
Date Shipped: 06/21/05
Date Received: 06/27/05
Last modified date: 04/18/06
Last modified by: CYF
Comments: Not reported
Year: 2005
Manifest ID: ctf1160160
TSDF EPA ID: CTD000604488
TSDF Name: CLEAN HARBORS OF CT INC
TSDF Address: 761 MIDDLE STREET
TSDF City,St,Zip: BRISTOL, CT 06010
TSDF Country: USA
TSDF Telephone: 8605838917
Transport Date: 08/17/05
Transporter EPA ID: NJD986607380
Transporter Name: MAUMEE EXPRESS, INC.
Transporter Country: USA
Transporter Phone: (732)424-8441
Trans 2 Date: 08/17/05
Trans 2 EPA ID: NJD986607380
Trans 2 Name: MAUMEE EXPRESS, INC.
Trans 2 Address: P.O. BOX 278
Trans 2 City,St,Zip: SOMERVILLE, NJ 08854
Trans 2 Country: USA
Trans 2 Phone: (732)424-8441
Generator EPA ID: mdd980555189
Generator Phone: 4102448200
Generator Address: 1910 RUSSELL ST
Generator City,State,Zip: BALTIMORE, MD 21230
Generator Country: USA
Special Handling: Not reported
Discrepancies: Not reported
Date Shipped: 08/17/05
Date Received: 08/17/05
Last modified date: 06/08/07
Last modified by: JEB
Comments: Not reported
Year: 2005
Manifest ID: ctf1160159
TSDF EPA ID: CTD000604488
TSDF Name: CLEAN HARBORS OF CT INC
TSDF Address: 761 MIDDLE STREET
TSDF City,St,Zip: BRISTOL, CT 06010
TSDF Country: USA
TSDF Telephone: 8605838917
Transport Date: 08/19/05

Map ID
Direction
Distance
Elevation

MAP FINDINGS

Site

Database(s)

EDR ID Number
EPA ID Number

CLEAN HARBORS OF BALTIMORE (Continued)

1000294565

Transporter EPA ID: NJD986607380
Transporter Name: MAUMEE EXPRESS, INC.
Transporter Country: USA
Transporter Phone: (732)424-8441
Trans 2 Date: / /
Trans 2 EPA ID: Not reported
Trans 2 Name: Not reported
Trans 2 Address: Not reported
Trans 2 City,St,Zip: CT
Trans 2 Country: USA
Trans 2 Phone: Not reported
Generator EPA ID: mdd980555189
Generator Phone: 4102448200
Generator Address: 1910 RUSSELL ST
Generator City,State,Zip: BALTIMORE, MD 21230
Generator Country: USA
Special Handling: Not reported
Discrepancies: Not reported
Date Shipped: 08/19/05
Date Received: 08/19/05
Last modified date: 11/02/06
Last modified by: JEB
Comments: Not reported
Year: 2005
Manifest ID: ctf1160169
TSDF EPA ID: CTD000604488
TSDF Name: CLEAN HARBORS OF CT INC
TSDF Address: 761 MIDDLE STREET
TSDF City,St,Zip: BRISTOL, CT 06010
TSDF Country: USA
TSDF Telephone: 8605838917
Transport Date: 01/11/05
Transporter EPA ID: ALD067138891
Transporter Name: ROBBIE D. WOOD, INC.
Transporter Country: USA
Transporter Phone: (205)744-8440
Trans 2 Date: 01/17/05
Trans 2 EPA ID: MAD039322250
Trans 2 Name: CLEAN HARBORS ENVIRONMENTAL SERVICES, INC.
Trans 2 Address: 1501 WASHINGTON STREET
Trans 2 City,St,Zip: BRAINTREE, MA 02184-
Trans 2 Country: USA
Trans 2 Phone: (781)849-1800
Generator EPA ID: MDD980555189
Generator Phone: 4102448200
Generator Address: 1910 RUSSELL ST
Generator City,State,Zip: BALTIMORE, MD 21230
Generator Country: USA
Special Handling: Not reported
Discrepancies: Not reported
Date Shipped: 01/11/05
Date Received: 01/24/05
Last modified date: 04/18/06
Last modified by: CYF
Comments: Not reported
Year: 2004
Manifest ID: ctf1160172

Map ID
Direction
Distance
Elevation

MAP FINDINGS

Site

Database(s)

EDR ID Number
EPA ID Number

CLEAN HARBORS OF BALTIMORE (Continued)

1000294565

TSDf EPA ID: CTD000604488
TSDf Name: CLEAN HARBORS OF CONNECTICUT,INC.
TSDf Address: 761 MIDDLE STREET
TSDf City,St,Zip: BRISTOL, CT 06010
TSDf Country: USA
TSDf Telephone: 8605838917
Transport Date: 11/06/04
Transporter EPA ID: ALD067138891
Transporter Name: ROBBIE D. WOOD, INC.
Transporter Country: USA
Transporter Phone: (205)744-8440
Trans 2 Date: / /
Trans 2 EPA ID: Not reported
Trans 2 Name: Not reported
Trans 2 Address: Not reported
Trans 2 City,St,Zip: CT
Trans 2 Country: USA
Trans 2 Phone: Not reported
Generator EPA ID: mdd980555189
Generator Phone: 4102448200
Generator Address: 1910 RUSSELL STREET
Generator City,State,Zip: BALTIMORE, MD 21230
Generator Country: USA
Special Handling: Not reported
Discrepancies: Not reported
Date Shipped: 11/06/04
Date Received: 11/09/04
Last modified date: 05/16/05
Last modified by: JEB
Comments: Not reported
Year: 2004
Manifest ID: ctf1160173
TSDf EPA ID: CTD000604488
TSDf Name: CLEAN HARBORS OF CONNECTICUT,INC.
TSDf Address: 761 MIDDLE STREET
TSDf City,St,Zip: BRISTOL, CT 06010
TSDf Country: USA
TSDf Telephone: 8605838917
Transport Date: 10/14/04
Transporter EPA ID: NJD986607380
Transporter Name: MAUMEE EXPRESS, INC.
Transporter Country: USA
Transporter Phone: (732)424-8441
Trans 2 Date: / /
Trans 2 EPA ID: Not reported
Trans 2 Name: Not reported
Trans 2 Address: Not reported
Trans 2 City,St,Zip: CT
Trans 2 Country: USA
Trans 2 Phone: Not reported
Generator EPA ID: mdd980555189
Generator Phone: 4102448200
Generator Address: 1910 RUSSELL STREET
Generator City,State,Zip: BALTIMORE, MD 21230
Generator Country: USA
Special Handling: Not reported
Discrepancies: Not reported

Map ID
Direction
Distance
Elevation

MAP FINDINGS

Site

Database(s)

EDR ID Number
EPA ID Number

CLEAN HARBORS OF BALTIMORE (Continued)

1000294565

Date Shipped: 10/14/04
Date Received: 10/20/04
Last modified date: 05/16/05
Last modified by: JEB
Comments: Not reported
Year: 2004
Manifest ID: ctf1160174
TSDF EPA ID: CTD000604488
TSDF Name: CLEAN HARBORS OF CONNECTICUT,INC.
TSDF Address: 761 MIDDLE STREET
TSDF City,St,Zip: BRISTOL, CT 06010
TSDF Country: USA
TSDF Telephone: 8605838917
Transport Date: 10/13/04
Transporter EPA ID: NJD986607380
Transporter Name: MAUMEE EXPRESS, INC.
Transporter Country: USA
Transporter Phone: (732)424-8441
Trans 2 Date: / /
Trans 2 EPA ID: Not reported
Trans 2 Name: Not reported
Trans 2 Address: Not reported
Trans 2 City,St,Zip: CT
Trans 2 Country: USA
Trans 2 Phone: Not reported
Generator EPA ID: mdd980555189
Generator Phone: 4102448200
Generator Address: 1910 RUSSELL STREET
Generator City,State,Zip: BALTIMORE, MD 21230
Generator Country: USA
Special Handling: Not reported
Discrepancies: Not reported
Date Shipped: 10/13/04
Date Received: 10/20/04
Last modified date: 05/16/05
Last modified by: JEB
Comments: Not reported
Year: 2004
Manifest ID: ctf1160176
TSDF EPA ID: CTD000604488
TSDF Name: CLEAN HARBORS OF CONNECTICUT,INC.
TSDF Address: 761 MIDDLE STREET
TSDF City,St,Zip: BRISTOL, CT 06010
TSDF Country: USA
TSDF Telephone: 8605838917
Transport Date: 09/21/04
Transporter EPA ID: NJD986607380
Transporter Name: MAUMEE EXPRESS, INC.
Transporter Country: USA
Transporter Phone: (732)424-8441
Trans 2 Date: / /
Trans 2 EPA ID: Not reported
Trans 2 Name: Not reported
Trans 2 Address: Not reported
Trans 2 City,St,Zip: CT
Trans 2 Country: USA
Trans 2 Phone: Not reported

Map ID
Direction
Distance
Elevation

MAP FINDINGS

Site

Database(s)

EDR ID Number
EPA ID Number

CLEAN HARBORS OF BALTIMORE (Continued)

1000294565

Generator EPA ID: mdd980555189
Generator Phone: 4102448200
Generator Address: 1910 RUSSELL STREET
Generator City,State,Zip: BALTIMORE, MD 21230
Generator Country: USA
Special Handling: Not reported
Discrepancies: Not reported
Date Shipped: 09/21/04
Date Received: 09/23/04
Last modified date: 05/16/05
Last modified by: JEB
Comments: Not reported
Year: 2004
Manifest ID: ctf1160177
TSDf EPA ID: CTD000604488
TSDf Name: CLEAN HARBORS OF CONNECTICUT,INC.
TSDf Address: 761 MIDDLE STREET
TSDf City,St,Zip: BRISTOL, CT 06010
TSDf Country: USA
TSDf Telephone: 8605838917
Transport Date: 04/20/04
Transporter EPA ID: NJD986607380
Transporter Name: MAUMEE EXPRESS, INC.
Transporter Country: USA
Transporter Phone: (732)424-8441
Trans 2 Date: / /
Trans 2 EPA ID: Not reported
Trans 2 Name: Not reported
Trans 2 Address: Not reported
Trans 2 City,St,Zip: CT
Trans 2 Country: USA
Trans 2 Phone: Not reported
Generator EPA ID: mdd980555189
Generator Phone: 4102448200
Generator Address: 1910 RUSSELL STREET
Generator City,State,Zip: BALTIMORE, MD 21230
Generator Country: USA
Special Handling: Not reported
Discrepancies: Not reported
Date Shipped: 04/20/04
Date Received: 09/23/04
Last modified date: 05/16/05
Last modified by: JEB
Comments: Not reported
Year: 2004
Manifest ID: CTF1116998
TSDf EPA ID: CTD000604488
TSDf Name: CLEAN HARBORS OF CONNECTICUT,INC.
TSDf Address: 761 MIDDLE STREET
TSDf City,St,Zip: BRISTOL, CT 06010
TSDf Country: USA
TSDf Telephone: 8605838917
Transport Date: 02/17/04
Transporter EPA ID: MAD039322250
Transporter Name: CLEAN HARBORS ENVIRONMENTAL SERVICES, INC.
Transporter Country: USA
Transporter Phone: (781)849-1800

Map ID
Direction
Distance
Elevation

MAP FINDINGS

Site

Database(s)

EDR ID Number
EPA ID Number

CLEAN HARBORS OF BALTIMORE (Continued)

1000294565

Trans 2 Date: 02/17/04
Trans 2 EPA ID: OHD009865825
Trans 2 Name: DART TRUCKING COMPANY, INC.
Trans 2 Address: 61 RAILROAD STREET
Trans 2 City,St,Zip: CANFIELD, OH 44406
Trans 2 Country: USA
Trans 2 Phone: (330)533-9841
Generator EPA ID: MDD980555189
Generator Phone: 4102448200
Generator Address: 1910 RUSSELL STREET
Generator City,State,Zip: BALTIMORE, MD 21230
Generator Country: USA
Special Handling: Not reported
Discrepancies: Not reported
Date Shipped: 02/12/04
Date Received: 02/27/04
Last modified date: 11/12/04
Last modified by: DL
Comments: Not reported
Year: 2004
Manifest ID: ctf1160178
TSDF EPA ID: CTD000604488
TSDF Name: CLEAN HARBORS OF CONNECTICUT,INC.
TSDF Address: 761 MIDDLE STREET
TSDF City,St,Zip: BRISTOL, CT 06010
TSDF Country: USA
TSDF Telephone: 8605838917
Transport Date: 09/14/04
Transporter EPA ID: ALD067138891
Transporter Name: ROBBIE D. WOOD, INC.
Transporter Country: USA
Transporter Phone: (205)744-8440
Trans 2 Date: / /
Trans 2 EPA ID: Not reported
Trans 2 Name: Not reported
Trans 2 Address: Not reported
Trans 2 City,St,Zip: CT
Trans 2 Country: USA
Trans 2 Phone: Not reported
Generator EPA ID: mdd980555189
Generator Phone: 4102448200
Generator Address: 1910 RUSSELL STREET
Generator City,State,Zip: BALTIMORE, MD 21230
Generator Country: USA
Special Handling: Not reported
Discrepancies: Not reported
Date Shipped: 09/14/04
Date Received: 09/17/04
Last modified date: 05/11/05
Last modified by: JEB
Comments: Not reported
Year: 2004
Manifest ID: ctf1160179
TSDF EPA ID: CTD000604488
TSDF Name: CLEAN HARBORS OF CONNECTICUT,INC.
TSDF Address: 761 MIDDLE STREET
TSDF City,St,Zip: BRISTOL, CT 06010

Map ID
Direction
Distance
Elevation

MAP FINDINGS

Site

Database(s)

EDR ID Number
EPA ID Number

CLEAN HARBORS OF BALTIMORE (Continued)

1000294565

TSDf Country: USA
TSDf Telephone: 8605838917
Transport Date: 09/08/04
Transporter EPA ID: OHD009865825
Transporter Name: DART TRUCKING COMPANY, INC.
Transporter Country: USA
Transporter Phone: (800)541-8206
Trans 2 Date: / /
Trans 2 EPA ID: Not reported
Trans 2 Name: Not reported
Trans 2 Address: Not reported
Trans 2 City,St,Zip: CT
Trans 2 Country: USA
Trans 2 Phone: Not reported
Generator EPA ID: mdd980555189
Generator Phone: 4102448200
Generator Address: 1910 RUSSELL STREET
Generator City,State,Zip: BALTIMORE, MD 21230
Generator Country: USA
Special Handling: Not reported
Discrepancies: Not reported
Date Shipped: 09/08/04
Date Received: 09/14/04
Last modified date: 05/11/05
Last modified by: JEB
Comments: Not reported
Year: 2004
Manifest ID: ctf1160180
TSDf EPA ID: CTD000604488
TSDf Name: CLEAN HARBORS OF CONNECTICUT,INC.
TSDf Address: 761 MIDDLE STREET
TSDf City,St,Zip: BRISTOL, CT 06010
TSDf Country: USA
TSDf Telephone: 8605838917
Transport Date: 08/27/04
Transporter EPA ID: ALD067138891
Transporter Name: ROBBIE D. WOOD, INC.
Transporter Country: USA
Transporter Phone: (205)744-8440
Trans 2 Date: 08/30/04
Trans 2 EPA ID: MAD039322250
Trans 2 Name: CLEAN HARBORS ENVIRONMENTAL SERVICES, INC.
Trans 2 Address: 1501 WASHINGTON STREET
Trans 2 City,St,Zip: BRAintree, MA 02184-
Trans 2 Country: USA
Trans 2 Phone: (781)849-1800
Generator EPA ID: mdd980555189
Generator Phone: 4102448200
Generator Address: 1910 RUSSELL STREET
Generator City,State,Zip: BALTIMORE, MD 21230
Generator Country: USA
Special Handling: Not reported
Discrepancies: Not reported
Date Shipped: 08/27/04
Date Received: 08/31/04
Last modified date: 03/31/05
Last modified by: JEB

Map ID
Direction
Distance
Elevation

MAP FINDINGS

Site

Database(s)

EDR ID Number
EPA ID Number

CLEAN HARBORS OF BALTIMORE (Continued)

1000294565

Comments: Not reported
Year: 2004
Manifest ID: CTF1160181
TSDf EPA ID: CTD000604488
TSDf Name: CLEAN HARBORS OF CONNECTICUT,INC.
TSDf Address: 761 MIDDLE STREET
TSDf City,St,Zip: BRISTOL, CT 06010
TSDf Country: USA
TSDf Telephone: 8605838917
Transport Date: 08/25/04
Transporter EPA ID: ALD067138891
Transporter Name: ROBBIE D. WOOD, INC.
Transporter Country: USA
Transporter Phone: (800)356-7457
Trans 2 Date: / /
Trans 2 EPA ID: Not reported
Trans 2 Name: Not reported
Trans 2 Address: Not reported
Trans 2 City,St,Zip: CT
Trans 2 Country: USA
Trans 2 Phone: Not reported
Generator EPA ID: MDD980555189
Generator Phone: 4102448200
Generator Address: 1910 RUSSELL STREET
Generator City,State,Zip: BALTIMORE, MD 21230
Generator Country: USA
Special Handling: Not reported
Discrepancies: Not reported
Date Shipped: 08/19/04
Date Received: 08/26/04
Last modified date: 01/10/05
Last modified by: DL
Comments: Not reported
Year: 2004
Manifest ID: CTF1160182
TSDf EPA ID: CTD000604488
TSDf Name: CLEAN HARBORS OF CONNECTICUT,INC.
TSDf Address: 761 MIDDLE STREET
TSDf City,St,Zip: BRISTOL, CT 06010
TSDf Country: USA
TSDf Telephone: 8605838917
Transport Date: 08/17/04
Transporter EPA ID: ALD067138891
Transporter Name: ROBBIE D. WOOD, INC.
Transporter Country: USA
Transporter Phone: (800)356-7457
Trans 2 Date: / /
Trans 2 EPA ID: Not reported
Trans 2 Name: Not reported
Trans 2 Address: Not reported
Trans 2 City,St,Zip: CT
Trans 2 Country: USA
Trans 2 Phone: Not reported
Generator EPA ID: MDD980555189
Generator Phone: 4102448200
Generator Address: 1910 RUSSELL STREET
Generator City,State,Zip: BALTIMORE, MD 21230

Map ID
Direction
Distance
Elevation

MAP FINDINGS

Site

Database(s)

EDR ID Number
EPA ID Number

CLEAN HARBORS OF BALTIMORE (Continued)

1000294565

Generator Country: USA
Special Handling: Not reported
Discrepancies: Not reported
Date Shipped: 08/17/04
Date Received: 08/20/04
Last modified date: 04/22/05
Last modified by: CJS
Comments: I CAN NOT READ THE DATES AT ALL
Year: 2004
Manifest ID: CTF1160183
TSDF EPA ID: CTD000604488
TSDF Name: CLEAN HARBORS OF CONNECTICUT,INC.
TSDF Address: 761 MIDDLE STREET
TSDF City,St,Zip: BRISTOL, CT 06010
TSDF Country: USA
TSDF Telephone: 8605838917
Transport Date: 08/04/04
Transporter EPA ID: OHD009865825
Transporter Name: DART TRUCKING COMPANY, INC.
Transporter Country: USA
Transporter Phone: (330)533-9841
Trans 2 Date: 08/05/04
Trans 2 EPA ID: OHD009865825
Trans 2 Name: DART TRUCKING COMPANY, INC.
Trans 2 Address: 61 RAILROAD STREET
Trans 2 City,St,Zip: CANFIELD, OH 44406
Trans 2 Country: USA
Trans 2 Phone: (330)533-9841
Generator EPA ID: MDD980555189
Generator Phone: 4102448200
Generator Address: 1910 RUSSELL STREET
Generator City,State,Zip: BALTIMORE, MD 21230
Generator Country: USA
Special Handling: Not reported
Discrepancies: Not reported
Date Shipped: 08/04/04
Date Received: 08/11/04
Last modified date: 01/10/05
Last modified by: DL
Comments: Not reported
Year: 2004
Manifest ID: CTF1160184
TSDF EPA ID: CTD000604488
TSDF Name: CLEAN HARBORS OF CONNECTICUT,INC.
TSDF Address: 761 MIDDLE STREET
TSDF City,St,Zip: BRISTOL, CT 06010
TSDF Country: USA
TSDF Telephone: 8605838917
Transport Date: 08/04/04
Transporter EPA ID: ALD067138891
Transporter Name: ROBBIE D. WOOD, INC.
Transporter Country: USA
Transporter Phone: (800)356-7457
Trans 2 Date: / /
Trans 2 EPA ID: Not reported
Trans 2 Name: Not reported
Trans 2 Address: Not reported

Map ID
Direction
Distance
Elevation

MAP FINDINGS

Site

Database(s)

EDR ID Number
EPA ID Number

CLEAN HARBORS OF BALTIMORE (Continued)

1000294565

Trans 2 City,St,Zip: CT
Trans 2 Country: USA
Trans 2 Phone: Not reported
Generator EPA ID: MDD980555189
Generator Phone: 4102448200
Generator Address: 1910 RUSSELL STREET
Generator City,State,Zip: BALTIMORE, MD 21230
Generator Country: USA
Special Handling: Not reported
Discrepancies: Not reported
Date Shipped: 08/04/04
Date Received: 08/04/04
Last modified date: 01/10/05
Last modified by: DL
Comments: THERE WAS NOT ANY US DOT DESC.

[Click this hyperlink](#) while viewing on your computer to access
912 additional CT MANIFEST: record(s) in the EDR Site Report.

Manifest No: Not reported
Waste Occurrence: Not reported
UNNA: Not reported
Hazard Class: Not reported
US Dot Description: Not reported
No of Containers: Not reported
Container Type: Not reported
Quantity: Not reported
Weight/Volume: Not reported
Additional Description: Not reported
Handling Code: Not reported
Date Record Was Last Modified: Not reported
DEO Who Last Modified Record: Not reported
Manifest No: Not reported
Waste Occurrence: Not reported
EPA Waste Code: Not reported
Recycled Waste?: Not reported
Date Record Was Last Modified: Not reported
DEO Who Last Modified Record: Not reported
Year: 2005
Manifest ID: ctf1160165
TSDF EPA ID: CTD000604488
TSDF Name: CLEAN HARBORS OF CT INC
TSDF Address: 761 MIDDLE STREET
TSDF City,St,Zip: BRISTOL, CT 06010
TSDF Country: USA
TSDF Telephone: 8605838917
Transport Date: 02/11/05
Transporter EPA ID: NJD986607380
Transporter Name: MAUMEE EXPRESS, INC.
Transporter Country: USA
Transporter Phone: (732)424-8441
Trans 2 Date: / /
Trans 2 EPA ID: Not reported
Trans 2 Name: Not reported
Trans 2 Address: Not reported
Trans 2 City,St,Zip: CT
Trans 2 Country: USA

Map ID
Direction
Distance
Elevation

MAP FINDINGS

Site

Database(s)

EDR ID Number
EPA ID Number

CLEAN HARBORS OF BALTIMORE (Continued)

1000294565

Trans 2 Phone: Not reported
Generator EPA ID: MDD980555189
Generator Phone: 4102448200
Generator Address: 1910 RUSSELL ST
Generator City,State,Zip: BALTIMORE, MD 21230
Generator Country: USA
Special Handling: Not reported
Discrepancies: Not reported
Date Shipped: 02/11/05
Date Received: 02/17/54
Last modified date: 04/18/06
Last modified by: CYF
Comments: Not reported
Year: 2005
Manifest ID: ctf1160164
TSDF EPA ID: CTD000604488
TSDF Name: CLEAN HARBORS OF CT INC
TSDF Address: 761 MIDDLE STREET
TSDF City,St,Zip: BRISTOL, CT 06010
TSDF Country: USA
TSDF Telephone: 8605838917
Transport Date: 03/07/05
Transporter EPA ID: ALD067138891
Transporter Name: ROBBIE D. WOOD, INC.
Transporter Country: USA
Transporter Phone: (205)744-8440
Trans 2 Date: / /
Trans 2 EPA ID: NJD986583417
Trans 2 Name: ABC TANK COMPANY, INC.
Trans 2 Address: P.O. BOX 111, 1029 NORTH DELSEA DRIVE
Trans 2 City,St,Zip: CLAYTON, NJ 08312
Trans 2 Country: USA
Trans 2 Phone: (609)881-6586
Generator EPA ID: MDD980555189
Generator Phone: 4102448200
Generator Address: 1910 RUSSELL ST
Generator City,State,Zip: BALTIMORE, MD 21230
Generator Country: USA
Special Handling: Not reported
Discrepancies: Not reported
Date Shipped: 03/07/05
Date Received: 03/18/05
Last modified date: 04/18/06
Last modified by: CYF
Comments: Not reported
Year: 2005
Manifest ID: ctf1160162
TSDF EPA ID: CTD000604488
TSDF Name: CLEAN HARBORS OF CT INC
TSDF Address: 761 MIDDLE STREET
TSDF City,St,Zip: BRISTOL, CT 06010
TSDF Country: USA
TSDF Telephone: 8605838917
Transport Date: 05/20/05
Transporter EPA ID: ALD067138891
Transporter Name: ROBBIE D. WOOD, INC.
Transporter Country: USA

Map ID
Direction
Distance
Elevation

MAP FINDINGS

Site

Database(s)

EDR ID Number
EPA ID Number

CLEAN HARBORS OF BALTIMORE (Continued)

1000294565

Transporter Phone: (205)744-8440
Trans 2 Date: / /
Trans 2 EPA ID: Not reported
Trans 2 Name: Not reported
Trans 2 Address: Not reported
Trans 2 City,St,Zip: CT
Trans 2 Country: USA
Trans 2 Phone: Not reported
Generator EPA ID: mdd980555189
Generator Phone: 4102448200
Generator Address: 1910 RUSSELL ST
Generator City,State,Zip: BALTIMORE, MD 21230
Generator Country: USA
Special Handling: Not reported
Discrepancies: Not reported
Date Shipped: 05/20/05
Date Received: 06/20/05
Last modified date: 04/18/06
Last modified by: CYF
Comments: Not reported
Year: 2005
Manifest ID: ctf1160161
TSDF EPA ID: CTD000604488
TSDF Name: CLEAN HARBORS OF CT INC
TSDF Address: 761 MIDDLE STREET
TSDF City,St,Zip: BRISTOL, CT 06010
TSDF Country: USA
TSDF Telephone: 8605838917
Transport Date: 06/21/05
Transporter EPA ID: NJD986607380
Transporter Name: MAUMEE EXPRESS, INC.
Transporter Country: USA
Transporter Phone: (732)424-8441
Trans 2 Date: / /
Trans 2 EPA ID: Not reported
Trans 2 Name: Not reported
Trans 2 Address: Not reported
Trans 2 City,St,Zip: CT
Trans 2 Country: USA
Trans 2 Phone: Not reported
Generator EPA ID: mdd980555189
Generator Phone: 4102448200
Generator Address: 1910 RUSSELL ST
Generator City,State,Zip: BALTIMORE, MD 21230
Generator Country: USA
Special Handling: Not reported
Discrepancies: Not reported
Date Shipped: 06/21/05
Date Received: 06/27/05
Last modified date: 04/18/06
Last modified by: CYF
Comments: Not reported
Year: 2005
Manifest ID: ctf1160160
TSDF EPA ID: CTD000604488
TSDF Name: CLEAN HARBORS OF CT INC
TSDF Address: 761 MIDDLE STREET

Map ID
Direction
Distance
Elevation

MAP FINDINGS

Site

Database(s)

EDR ID Number
EPA ID Number

CLEAN HARBORS OF BALTIMORE (Continued)

1000294565

TSDf City,St,Zip: BRISTOL, CT 06010
TSDf Country: USA
TSDf Telephone: 8605838917
Transport Date: 08/17/05
Transporter EPA ID: NJD986607380
Transporter Name: MAUMEE EXPRESS, INC.
Transporter Country: USA
Transporter Phone: (732)424-8441
Trans 2 Date: 08/17/05
Trans 2 EPA ID: NJD986607380
Trans 2 Name: MAUMEE EXPRESS, INC.
Trans 2 Address: P.O. BOX 278
Trans 2 City,St,Zip: SOMERVILLE, NJ 08854
Trans 2 Country: USA
Trans 2 Phone: (732)424-8441
Generator EPA ID: mdd980555189
Generator Phone: 4102448200
Generator Address: 1910 RUSSELL ST
Generator City,State,Zip: BALTIMORE, MD 21230
Generator Country: USA
Special Handling: Not reported
Discrepancies: Not reported
Date Shipped: 08/17/05
Date Received: 08/17/05
Last modified date: 06/08/07
Last modified by: JEB
Comments: Not reported
Year: 2005
Manifest ID: ctf1160159
TSDf EPA ID: CTD000604488
TSDf Name: CLEAN HARBORS OF CT INC
TSDf Address: 761 MIDDLE STREET
TSDf City,St,Zip: BRISTOL, CT 06010
TSDf Country: USA
TSDf Telephone: 8605838917
Transport Date: 08/19/05
Transporter EPA ID: NJD986607380
Transporter Name: MAUMEE EXPRESS, INC.
Transporter Country: USA
Transporter Phone: (732)424-8441
Trans 2 Date: / /
Trans 2 EPA ID: Not reported
Trans 2 Name: Not reported
Trans 2 Address: Not reported
Trans 2 City,St,Zip: CT
Trans 2 Country: USA
Trans 2 Phone: Not reported
Generator EPA ID: mdd980555189
Generator Phone: 4102448200
Generator Address: 1910 RUSSELL ST
Generator City,State,Zip: BALTIMORE, MD 21230
Generator Country: USA
Special Handling: Not reported
Discrepancies: Not reported
Date Shipped: 08/19/05
Date Received: 08/19/05
Last modified date: 11/02/06

Map ID
Direction
Distance
Elevation

MAP FINDINGS

Site

Database(s)

EDR ID Number
EPA ID Number

CLEAN HARBORS OF BALTIMORE (Continued)

1000294565

Last modified by: JEB
Comments: Not reported
Year: 2005
Manifest ID: ctf1160169
TSDf EPA ID: CTD000604488
TSDf Name: CLEAN HARBORS OF CT INC
TSDf Address: 761 MIDDLE STREET
TSDf City,St,Zip: BRISTOL, CT 06010
TSDf Country: USA
TSDf Telephone: 8605838917
Transport Date: 01/11/05
Transporter EPA ID: ALD067138891
Transporter Name: ROBBIE D. WOOD, INC.
Transporter Country: USA
Transporter Phone: (205)744-8440
Trans 2 Date: 01/17/05
Trans 2 EPA ID: MAD039322250
Trans 2 Name: CLEAN HARBORS ENVIRONMENTAL SERVICES, INC.
Trans 2 Address: 1501 WASHINGTON STREET
Trans 2 City,St,Zip: BRAINTREE, MA 02184-
Trans 2 Country: USA
Trans 2 Phone: (781)849-1800
Generator EPA ID: MDD980555189
Generator Phone: 4102448200
Generator Address: 1910 RUSSELL ST
Generator City,State,Zip: BALTIMORE, MD 21230
Generator Country: USA
Special Handling: Not reported
Discrepancies: Not reported
Date Shipped: 01/11/05
Date Received: 01/24/05
Last modified date: 04/18/06
Last modified by: CYF
Comments: Not reported
Year: 2004
Manifest ID: ctf1160172
TSDf EPA ID: CTD000604488
TSDf Name: CLEAN HARBORS OF CONNECTICUT,INC.
TSDf Address: 761 MIDDLE STREET
TSDf City,St,Zip: BRISTOL, CT 06010
TSDf Country: USA
TSDf Telephone: 8605838917
Transport Date: 11/06/04
Transporter EPA ID: ALD067138891
Transporter Name: ROBBIE D. WOOD, INC.
Transporter Country: USA
Transporter Phone: (205)744-8440
Trans 2 Date: / /
Trans 2 EPA ID: Not reported
Trans 2 Name: Not reported
Trans 2 Address: Not reported
Trans 2 City,St,Zip: CT
Trans 2 Country: USA
Trans 2 Phone: Not reported
Generator EPA ID: mdd980555189
Generator Phone: 4102448200
Generator Address: 1910 RUSSELL STREET

Map ID
Direction
Distance
Elevation

MAP FINDINGS

Site

Database(s)

EDR ID Number
EPA ID Number

CLEAN HARBORS OF BALTIMORE (Continued)

1000294565

Generator City,State,Zip: BALTIMORE, MD 21230
Generator Country: USA
Special Handling: Not reported
Discrepancies: Not reported
Date Shipped: 11/06/04
Date Received: 11/09/04
Last modified date: 05/16/05
Last modified by: JEB
Comments: Not reported
Year: 2004
Manifest ID: ctf1160173
TSDF EPA ID: CTD000604488
TSDF Name: CLEAN HARBORS OF CONNECTICUT,INC.
TSDF Address: 761 MIDDLE STREET
TSDF City,St,Zip: BRISTOL, CT 06010
TSDF Country: USA
TSDF Telephone: 8605838917
Transport Date: 10/14/04
Transporter EPA ID: NJD986607380
Transporter Name: MAUMEE EXPRESS, INC.
Transporter Country: USA
Transporter Phone: (732)424-8441
Trans 2 Date: / /
Trans 2 EPA ID: Not reported
Trans 2 Name: Not reported
Trans 2 Address: Not reported
Trans 2 City,St,Zip: CT
Trans 2 Country: USA
Trans 2 Phone: Not reported
Generator EPA ID: mdd980555189
Generator Phone: 4102448200
Generator Address: 1910 RUSSELL STREET
Generator City,State,Zip: BALTIMORE, MD 21230
Generator Country: USA
Special Handling: Not reported
Discrepancies: Not reported
Date Shipped: 10/14/04
Date Received: 10/20/04
Last modified date: 05/16/05
Last modified by: JEB
Comments: Not reported
Year: 2004
Manifest ID: ctf1160174
TSDF EPA ID: CTD000604488
TSDF Name: CLEAN HARBORS OF CONNECTICUT,INC.
TSDF Address: 761 MIDDLE STREET
TSDF City,St,Zip: BRISTOL, CT 06010
TSDF Country: USA
TSDF Telephone: 8605838917
Transport Date: 10/13/04
Transporter EPA ID: NJD986607380
Transporter Name: MAUMEE EXPRESS, INC.
Transporter Country: USA
Transporter Phone: (732)424-8441
Trans 2 Date: / /
Trans 2 EPA ID: Not reported
Trans 2 Name: Not reported

Map ID
Direction
Distance
Elevation

MAP FINDINGS

Site

Database(s)

EDR ID Number
EPA ID Number

CLEAN HARBORS OF BALTIMORE (Continued)

1000294565

Trans 2 Address: Not reported
Trans 2 City,St,Zip: CT
Trans 2 Country: USA
Trans 2 Phone: Not reported
Generator EPA ID: mdd980555189
Generator Phone: 4102448200
Generator Address: 1910 RUSSELL STREET
Generator City,State,Zip: BALTIMORE, MD 21230
Generator Country: USA
Special Handling: Not reported
Discrepancies: Not reported
Date Shipped: 10/13/04
Date Received: 10/20/04
Last modified date: 05/16/05
Last modified by: JEB
Comments: Not reported
Year: 2004
Manifest ID: ctf1160176
TSDF EPA ID: CTD000604488
TSDF Name: CLEAN HARBORS OF CONNECTICUT,INC.
TSDF Address: 761 MIDDLE STREET
TSDF City,St,Zip: BRISTOL, CT 06010
TSDF Country: USA
TSDF Telephone: 8605838917
Transport Date: 09/21/04
Transporter EPA ID: NJD986607380
Transporter Name: MAUMEE EXPRESS, INC.
Transporter Country: USA
Transporter Phone: (732)424-8441
Trans 2 Date: / /
Trans 2 EPA ID: Not reported
Trans 2 Name: Not reported
Trans 2 Address: Not reported
Trans 2 City,St,Zip: CT
Trans 2 Country: USA
Trans 2 Phone: Not reported
Generator EPA ID: mdd980555189
Generator Phone: 4102448200
Generator Address: 1910 RUSSELL STREET
Generator City,State,Zip: BALTIMORE, MD 21230
Generator Country: USA
Special Handling: Not reported
Discrepancies: Not reported
Date Shipped: 09/21/04
Date Received: 09/23/04
Last modified date: 05/16/05
Last modified by: JEB
Comments: Not reported
Year: 2004
Manifest ID: ctf1160177
TSDF EPA ID: CTD000604488
TSDF Name: CLEAN HARBORS OF CONNECTICUT,INC.
TSDF Address: 761 MIDDLE STREET
TSDF City,St,Zip: BRISTOL, CT 06010
TSDF Country: USA
TSDF Telephone: 8605838917
Transport Date: 04/20/04

Map ID
Direction
Distance
Elevation

MAP FINDINGS

Site

Database(s)

EDR ID Number
EPA ID Number

CLEAN HARBORS OF BALTIMORE (Continued)

1000294565

Transporter EPA ID: NJD986607380
Transporter Name: MAUMEE EXPRESS, INC.
Transporter Country: USA
Transporter Phone: (732)424-8441
Trans 2 Date: / /
Trans 2 EPA ID: Not reported
Trans 2 Name: Not reported
Trans 2 Address: Not reported
Trans 2 City,St,Zip: CT
Trans 2 Country: USA
Trans 2 Phone: Not reported
Generator EPA ID: mdd980555189
Generator Phone: 4102448200
Generator Address: 1910 RUSSELL STREET
Generator City,State,Zip: BALTIMORE, MD 21230
Generator Country: USA
Special Handling: Not reported
Discrepancies: Not reported
Date Shipped: 04/20/04
Date Received: 09/23/04
Last modified date: 05/16/05
Last modified by: JEB
Comments: Not reported
Year: 2004
Manifest ID: CTF1116998
TSDF EPA ID: CTD000604488
TSDF Name: CLEAN HARBORS OF CONNECTICUT, INC.
TSDF Address: 761 MIDDLE STREET
TSDF City,St,Zip: BRISTOL, CT 06010
TSDF Country: USA
TSDF Telephone: 8605838917
Transport Date: 02/17/04
Transporter EPA ID: MAD039322250
Transporter Name: CLEAN HARBORS ENVIRONMENTAL SERVICES, INC.
Transporter Country: USA
Transporter Phone: (781)849-1800
Trans 2 Date: 02/17/04
Trans 2 EPA ID: OHD009865825
Trans 2 Name: DART TRUCKING COMPANY, INC.
Trans 2 Address: 61 RAILROAD STREET
Trans 2 City,St,Zip: CANFIELD, OH 44406
Trans 2 Country: USA
Trans 2 Phone: (330)533-9841
Generator EPA ID: MDD980555189
Generator Phone: 4102448200
Generator Address: 1910 RUSSELL STREET
Generator City,State,Zip: BALTIMORE, MD 21230
Generator Country: USA
Special Handling: Not reported
Discrepancies: Not reported
Date Shipped: 02/12/04
Date Received: 02/27/04
Last modified date: 11/12/04
Last modified by: DL
Comments: Not reported
Year: 2004
Manifest ID: ctf1160178

Map ID
Direction
Distance
Elevation

MAP FINDINGS

Site

Database(s)

EDR ID Number
EPA ID Number

CLEAN HARBORS OF BALTIMORE (Continued)

1000294565

TSDF EPA ID: CTD000604488
TSDF Name: CLEAN HARBORS OF CONNECTICUT,INC.
TSDF Address: 761 MIDDLE STREET
TSDF City,St,Zip: BRISTOL, CT 06010
TSDF Country: USA
TSDF Telephone: 8605838917
Transport Date: 09/14/04
Transporter EPA ID: ALD067138891
Transporter Name: ROBBIE D. WOOD, INC.
Transporter Country: USA
Transporter Phone: (205)744-8440
Trans 2 Date: / /
Trans 2 EPA ID: Not reported
Trans 2 Name: Not reported
Trans 2 Address: Not reported
Trans 2 City,St,Zip: CT
Trans 2 Country: USA
Trans 2 Phone: Not reported
Generator EPA ID: mdd980555189
Generator Phone: 4102448200
Generator Address: 1910 RUSSELL STREET
Generator City,State,Zip: BALTIMORE, MD 21230
Generator Country: USA
Special Handling: Not reported
Discrepancies: Not reported
Date Shipped: 09/14/04
Date Received: 09/17/04
Last modified date: 05/11/05
Last modified by: JEB
Comments: Not reported
Year: 2004
Manifest ID: ctf1160179
TSDF EPA ID: CTD000604488
TSDF Name: CLEAN HARBORS OF CONNECTICUT,INC.
TSDF Address: 761 MIDDLE STREET
TSDF City,St,Zip: BRISTOL, CT 06010
TSDF Country: USA
TSDF Telephone: 8605838917
Transport Date: 09/08/04
Transporter EPA ID: OHD009865825
Transporter Name: DART TRUCKING COMPANY, INC.
Transporter Country: USA
Transporter Phone: (800)541-8206
Trans 2 Date: / /
Trans 2 EPA ID: Not reported
Trans 2 Name: Not reported
Trans 2 Address: Not reported
Trans 2 City,St,Zip: CT
Trans 2 Country: USA
Trans 2 Phone: Not reported
Generator EPA ID: mdd980555189
Generator Phone: 4102448200
Generator Address: 1910 RUSSELL STREET
Generator City,State,Zip: BALTIMORE, MD 21230
Generator Country: USA
Special Handling: Not reported
Discrepancies: Not reported

Map ID
Direction
Distance
Elevation

MAP FINDINGS

Site

Database(s)

EDR ID Number
EPA ID Number

CLEAN HARBORS OF BALTIMORE (Continued)

1000294565

Date Shipped: 09/08/04
Date Received: 09/14/04
Last modified date: 05/11/05
Last modified by: JEB
Comments: Not reported
Year: 2004
Manifest ID: ctf1160180
TSDF EPA ID: CTD000604488
TSDF Name: CLEAN HARBORS OF CONNECTICUT,INC.
TSDF Address: 761 MIDDLE STREET
TSDF City,St,Zip: BRISTOL, CT 06010
TSDF Country: USA
TSDF Telephone: 8605838917
Transport Date: 08/27/04
Transporter EPA ID: ALD067138891
Transporter Name: ROBBIE D. WOOD, INC.
Transporter Country: USA
Transporter Phone: (205)744-8440
Trans 2 Date: 08/30/04
Trans 2 EPA ID: MAD039322250
Trans 2 Name: CLEAN HARBORS ENVIRONMENTAL SERVICES, INC.
Trans 2 Address: 1501 WASHINGTON STREET
Trans 2 City,St,Zip: BRAINTREE, MA 02184-
Trans 2 Country: USA
Trans 2 Phone: (781)849-1800
Generator EPA ID: mdd980555189
Generator Phone: 4102448200
Generator Address: 1910 RUSSELL STREET
Generator City,State,Zip: BALTIMORE, MD 21230
Generator Country: USA
Special Handling: Not reported
Discrepancies: Not reported
Date Shipped: 08/27/04
Date Received: 08/31/04
Last modified date: 03/31/05
Last modified by: JEB
Comments: Not reported
Year: 2004
Manifest ID: CTF1160181
TSDF EPA ID: CTD000604488
TSDF Name: CLEAN HARBORS OF CONNECTICUT,INC.
TSDF Address: 761 MIDDLE STREET
TSDF City,St,Zip: BRISTOL, CT 06010
TSDF Country: USA
TSDF Telephone: 8605838917
Transport Date: 08/25/04
Transporter EPA ID: ALD067138891
Transporter Name: ROBBIE D. WOOD, INC.
Transporter Country: USA
Transporter Phone: (800)356-7457
Trans 2 Date: / /
Trans 2 EPA ID: Not reported
Trans 2 Name: Not reported
Trans 2 Address: Not reported
Trans 2 City,St,Zip: CT
Trans 2 Country: USA
Trans 2 Phone: Not reported

Map ID
Direction
Distance
Elevation

MAP FINDINGS

Site

Database(s)

EDR ID Number
EPA ID Number

CLEAN HARBORS OF BALTIMORE (Continued)

1000294565

Generator EPA ID: MDD980555189
Generator Phone: 4102448200
Generator Address: 1910 RUSSELL STREET
Generator City,State,Zip: BALTIMORE, MD 21230
Generator Country: USA
Special Handling: Not reported
Discrepancies: Not reported
Date Shipped: 08/19/04
Date Received: 08/26/04
Last modified date: 01/10/05
Last modified by: DL
Comments: Not reported
Year: 2004
Manifest ID: CTF1160182
TSDf EPA ID: CTD000604488
TSDf Name: CLEAN HARBORS OF CONNECTICUT,INC.
TSDf Address: 761 MIDDLE STREET
TSDf City,St,Zip: BRISTOL, CT 06010
TSDf Country: USA
TSDf Telephone: 8605838917
Transport Date: 08/17/04
Transporter EPA ID: ALD067138891
Transporter Name: ROBBIE D. WOOD, INC.
Transporter Country: USA
Transporter Phone: (800)356-7457
Trans 2 Date: / /
Trans 2 EPA ID: Not reported
Trans 2 Name: Not reported
Trans 2 Address: Not reported
Trans 2 City,St,Zip: CT
Trans 2 Country: USA
Trans 2 Phone: Not reported
Generator EPA ID: MDD980555189
Generator Phone: 4102448200
Generator Address: 1910 RUSSELL STREET
Generator City,State,Zip: BALTIMORE, MD 21230
Generator Country: USA
Special Handling: Not reported
Discrepancies: Not reported
Date Shipped: 08/17/04
Date Received: 08/20/04
Last modified date: 04/22/05
Last modified by: CJS
Comments: I CAN NOT READ THE DATES AT ALL
Year: 2004
Manifest ID: CTF1160183
TSDf EPA ID: CTD000604488
TSDf Name: CLEAN HARBORS OF CONNECTICUT,INC.
TSDf Address: 761 MIDDLE STREET
TSDf City,St,Zip: BRISTOL, CT 06010
TSDf Country: USA
TSDf Telephone: 8605838917
Transport Date: 08/04/04
Transporter EPA ID: OHD009865825
Transporter Name: DART TRUCKING COMPANY, INC.
Transporter Country: USA
Transporter Phone: (330)533-9841

Map ID
Direction
Distance
Elevation

MAP FINDINGS

Site

Database(s)

EDR ID Number
EPA ID Number

CLEAN HARBORS OF BALTIMORE (Continued)

1000294565

Trans 2 Date: 08/05/04
Trans 2 EPA ID: OHD009865825
Trans 2 Name: DART TRUCKING COMPANY, INC.
Trans 2 Address: 61 RAILROAD STREET
Trans 2 City,St,Zip: CANFIELD, OH 44406
Trans 2 Country: USA
Trans 2 Phone: (330)533-9841
Generator EPA ID: MDD980555189
Generator Phone: 4102448200
Generator Address: 1910 RUSSELL STREET
Generator City,State,Zip: BALTIMORE, MD 21230
Generator Country: USA
Special Handling: Not reported
Discrepancies: Not reported
Date Shipped: 08/04/04
Date Received: 08/11/04
Last modified date: 01/10/05
Last modified by: DL
Comments: Not reported
Year: 2004
Manifest ID: CTF1160184
TSDF EPA ID: CTD000604488
TSDF Name: CLEAN HARBORS OF CONNECTICUT,INC.
TSDF Address: 761 MIDDLE STREET
TSDF City,St,Zip: BRISTOL, CT 06010
TSDF Country: USA
TSDF Telephone: 8605838917
Transport Date: 08/04/04
Transporter EPA ID: ALD067138891
Transporter Name: ROBBIE D. WOOD, INC.
Transporter Country: USA
Transporter Phone: (800)356-7457
Trans 2 Date: / /
Trans 2 EPA ID: Not reported
Trans 2 Name: Not reported
Trans 2 Address: Not reported
Trans 2 City,St,Zip: CT
Trans 2 Country: USA
Trans 2 Phone: Not reported
Generator EPA ID: MDD980555189
Generator Phone: 4102448200
Generator Address: 1910 RUSSELL STREET
Generator City,State,Zip: BALTIMORE, MD 21230
Generator Country: USA
Special Handling: Not reported
Discrepancies: Not reported
Date Shipped: 08/04/04
Date Received: 08/04/04
Last modified date: 01/10/05
Last modified by: DL
Comments: THERE WAS NOT ANY US DOT DESC.

[Click this hyperlink](#) while viewing on your computer to access
912 additional CT MANIFEST: record(s) in the EDR Site Report.

Manifest No: Not reported
Waste Occurrence: Not reported

Map ID
Direction
Distance
Elevation

MAP FINDINGS

Site

Database(s)

EDR ID Number
EPA ID Number

CLEAN HARBORS OF BALTIMORE (Continued)

1000294565

UNNA: Not reported
Hazard Class: Not reported
US Dot Description: Not reported
No of Containers: Not reported
Container Type: Not reported
Quantity: Not reported
Weight/Volume: Not reported
Additional Description: Not reported
Handling Code: Not reported
Date Record Was Last Modified: Not reported
DEO Who Last Modified Record: Not reported
Manifest No: Not reported
Waste Occurrence: Not reported
EPA Waste Code: Not reported
Recycled Waste?: Not reported
Date Record Was Last Modified: Not reported
DEO Who Last Modified Record: Not reported
Year: 2005
Manifest ID: ctf1160165
TSDf EPA ID: CTD000604488
TSDf Name: CLEAN HARBORS OF CT INC
TSDf Address: 761 MIDDLE STREET
TSDf City,St,Zip: BRISTOL, CT 06010
TSDf Country: USA
TSDf Telephone: 8605838917
Transport Date: 02/11/05
Transporter EPA ID: NJD986607380
Transporter Name: MAUMEE EXPRESS, INC.
Transporter Country: USA
Transporter Phone: (732)424-8441
Trans 2 Date: / /
Trans 2 EPA ID: Not reported
Trans 2 Name: Not reported
Trans 2 Address: Not reported
Trans 2 City,St,Zip: CT
Trans 2 Country: USA
Trans 2 Phone: Not reported
Generator EPA ID: MDD980555189
Generator Phone: 4102448200
Generator Address: 1910 RUSSELL ST
Generator City,State,Zip: BALTIMORE, MD 21230
Generator Country: USA
Special Handling: Not reported
Discrepancies: Not reported
Date Shipped: 02/11/05
Date Received: 02/17/54
Last modified date: 04/18/06
Last modified by: CYF
Comments: Not reported
Year: 2005
Manifest ID: ctf1160164
TSDf EPA ID: CTD000604488
TSDf Name: CLEAN HARBORS OF CT INC
TSDf Address: 761 MIDDLE STREET
TSDf City,St,Zip: BRISTOL, CT 06010
TSDf Country: USA
TSDf Telephone: 8605838917

Map ID
Direction
Distance
Elevation

MAP FINDINGS

Site

Database(s)

EDR ID Number
EPA ID Number

CLEAN HARBORS OF BALTIMORE (Continued)

1000294565

Transport Date: 03/07/05
Transporter EPA ID: ALD067138891
Transporter Name: ROBBIE D. WOOD, INC.
Transporter Country: USA
Transporter Phone: (205)744-8440
Trans 2 Date: / /
Trans 2 EPA ID: NJD986583417
Trans 2 Name: ABC TANK COMPANY, INC.
Trans 2 Address: P.O. BOX 111, 1029 NORTH DELSEA DRIVE
Trans 2 City,St,Zip: CLAYTON, NJ 08312
Trans 2 Country: USA
Trans 2 Phone: (609)881-6586
Generator EPA ID: MDD980555189
Generator Phone: 4102448200
Generator Address: 1910 RUSSELL ST
Generator City,State,Zip: BALTIMORE, MD 21230
Generator Country: USA
Special Handling: Not reported
Discrepancies: Not reported
Date Shipped: 03/07/05
Date Received: 03/18/05
Last modified date: 04/18/06
Last modified by: CYF
Comments: Not reported
Year: 2005
Manifest ID: ctf1160162
TSDF EPA ID: CTD000604488
TSDF Name: CLEAN HARBORS OF CT INC
TSDF Address: 761 MIDDLE STREET
TSDF City,St,Zip: BRISTOL, CT 06010
TSDF Country: USA
TSDF Telephone: 8605838917
Transport Date: 05/20/05
Transporter EPA ID: ALD067138891
Transporter Name: ROBBIE D. WOOD, INC.
Transporter Country: USA
Transporter Phone: (205)744-8440
Trans 2 Date: / /
Trans 2 EPA ID: Not reported
Trans 2 Name: Not reported
Trans 2 Address: Not reported
Trans 2 City,St,Zip: CT
Trans 2 Country: USA
Trans 2 Phone: Not reported
Generator EPA ID: mdd980555189
Generator Phone: 4102448200
Generator Address: 1910 RUSSELL ST
Generator City,State,Zip: BALTIMORE, MD 21230
Generator Country: USA
Special Handling: Not reported
Discrepancies: Not reported
Date Shipped: 05/20/05
Date Received: 06/20/05
Last modified date: 04/18/06
Last modified by: CYF
Comments: Not reported
Year: 2005

Map ID
Direction
Distance
Elevation

MAP FINDINGS

Site

Database(s)

EDR ID Number
EPA ID Number

CLEAN HARBORS OF BALTIMORE (Continued)

1000294565

Manifest ID: ctf1160161
TSDf EPA ID: CTD000604488
TSDf Name: CLEAN HARBORS OF CT INC
TSDf Address: 761 MIDDLE STREET
TSDf City,St,Zip: BRISTOL, CT 06010
TSDf Country: USA
TSDf Telephone: 8605838917
Transport Date: 06/21/05
Transporter EPA ID: NJD986607380
Transporter Name: MAUMEE EXPRESS, INC.
Transporter Country: USA
Transporter Phone: (732)424-8441
Trans 2 Date: / /
Trans 2 EPA ID: Not reported
Trans 2 Name: Not reported
Trans 2 Address: Not reported
Trans 2 City,St,Zip: CT
Trans 2 Country: USA
Trans 2 Phone: Not reported
Generator EPA ID: mdd980555189
Generator Phone: 4102448200
Generator Address: 1910 RUSSELL ST
Generator City,State,Zip: BALTIMORE, MD 21230
Generator Country: USA
Special Handling: Not reported
Discrepancies: Not reported
Date Shipped: 06/21/05
Date Received: 06/27/05
Last modified date: 04/18/06
Last modified by: CYF
Comments: Not reported
Year: 2005
Manifest ID: ctf1160160
TSDf EPA ID: CTD000604488
TSDf Name: CLEAN HARBORS OF CT INC
TSDf Address: 761 MIDDLE STREET
TSDf City,St,Zip: BRISTOL, CT 06010
TSDf Country: USA
TSDf Telephone: 8605838917
Transport Date: 08/17/05
Transporter EPA ID: NJD986607380
Transporter Name: MAUMEE EXPRESS, INC.
Transporter Country: USA
Transporter Phone: (732)424-8441
Trans 2 Date: 08/17/05
Trans 2 EPA ID: NJD986607380
Trans 2 Name: MAUMEE EXPRESS, INC.
Trans 2 Address: P.O. BOX 278
Trans 2 City,St,Zip: SOMERVILLE, NJ 08854
Trans 2 Country: USA
Trans 2 Phone: (732)424-8441
Generator EPA ID: mdd980555189
Generator Phone: 4102448200
Generator Address: 1910 RUSSELL ST
Generator City,State,Zip: BALTIMORE, MD 21230
Generator Country: USA
Special Handling: Not reported

Map ID
Direction
Distance
Elevation

MAP FINDINGS

Site

Database(s)

EDR ID Number
EPA ID Number

CLEAN HARBORS OF BALTIMORE (Continued)

1000294565

Discrepancies: Not reported
Date Shipped: 08/17/05
Date Received: 08/17/05
Last modified date: 06/08/07
Last modified by: JEB
Comments: Not reported
Year: 2005
Manifest ID: ctf1160159
TSDf EPA ID: CTD000604488
TSDf Name: CLEAN HARBORS OF CT INC
TSDf Address: 761 MIDDLE STREET
TSDf City,St,Zip: BRISTOL, CT 06010
TSDf Country: USA
TSDf Telephone: 8605838917
Transport Date: 08/19/05
Transporter EPA ID: NJD986607380
Transporter Name: MAUMEE EXPRESS, INC.
Transporter Country: USA
Transporter Phone: (732)424-8441
Trans 2 Date: / /
Trans 2 EPA ID: Not reported
Trans 2 Name: Not reported
Trans 2 Address: Not reported
Trans 2 City,St,Zip: CT
Trans 2 Country: USA
Trans 2 Phone: Not reported
Generator EPA ID: mdd980555189
Generator Phone: 4102448200
Generator Address: 1910 RUSSELL ST
Generator City,State,Zip: BALTIMORE, MD 21230
Generator Country: USA
Special Handling: Not reported
Discrepancies: Not reported
Date Shipped: 08/19/05
Date Received: 08/19/05
Last modified date: 11/02/06
Last modified by: JEB
Comments: Not reported
Year: 2005
Manifest ID: ctf1160169
TSDf EPA ID: CTD000604488
TSDf Name: CLEAN HARBORS OF CT INC
TSDf Address: 761 MIDDLE STREET
TSDf City,St,Zip: BRISTOL, CT 06010
TSDf Country: USA
TSDf Telephone: 8605838917
Transport Date: 01/11/05
Transporter EPA ID: ALD067138891
Transporter Name: ROBBIE D. WOOD, INC.
Transporter Country: USA
Transporter Phone: (205)744-8440
Trans 2 Date: 01/17/05
Trans 2 EPA ID: MAD039322250
Trans 2 Name: CLEAN HARBORS ENVIRONMENTAL SERVICES, INC.
Trans 2 Address: 1501 WASHINGTON STREET
Trans 2 City,St,Zip: BRAINTREE, MA 02184-
Trans 2 Country: USA

Map ID
Direction
Distance
Elevation

MAP FINDINGS

Site

Database(s)

EDR ID Number
EPA ID Number

CLEAN HARBORS OF BALTIMORE (Continued)

1000294565

Trans 2 Phone: (781)849-1800
Generator EPA ID: MDD980555189
Generator Phone: 4102448200
Generator Address: 1910 RUSSELL ST
Generator City,State,Zip: BALTIMORE, MD 21230
Generator Country: USA
Special Handling: Not reported
Discrepancies: Not reported
Date Shipped: 01/11/05
Date Received: 01/24/05
Last modified date: 04/18/06
Last modified by: CYF
Comments: Not reported
Year: 2004
Manifest ID: ctf1160172
TSDF EPA ID: CTD000604488
TSDF Name: CLEAN HARBORS OF CONNECTICUT,INC.
TSDF Address: 761 MIDDLE STREET
TSDF City,St,Zip: BRISTOL, CT 06010
TSDF Country: USA
TSDF Telephone: 8605838917
Transport Date: 11/06/04
Transporter EPA ID: ALD067138891
Transporter Name: ROBBIE D. WOOD, INC.
Transporter Country: USA
Transporter Phone: (205)744-8440
Trans 2 Date: / /
Trans 2 EPA ID: Not reported
Trans 2 Name: Not reported
Trans 2 Address: Not reported
Trans 2 City,St,Zip: CT
Trans 2 Country: USA
Trans 2 Phone: Not reported
Generator EPA ID: mdd980555189
Generator Phone: 4102448200
Generator Address: 1910 RUSSELL STREET
Generator City,State,Zip: BALTIMORE, MD 21230
Generator Country: USA
Special Handling: Not reported
Discrepancies: Not reported
Date Shipped: 11/06/04
Date Received: 11/09/04
Last modified date: 05/16/05
Last modified by: JEB
Comments: Not reported
Year: 2004
Manifest ID: ctf1160173
TSDF EPA ID: CTD000604488
TSDF Name: CLEAN HARBORS OF CONNECTICUT,INC.
TSDF Address: 761 MIDDLE STREET
TSDF City,St,Zip: BRISTOL, CT 06010
TSDF Country: USA
TSDF Telephone: 8605838917
Transport Date: 10/14/04
Transporter EPA ID: NJD986607380
Transporter Name: MAUMEE EXPRESS, INC.
Transporter Country: USA

Map ID
Direction
Distance
Elevation

MAP FINDINGS

Site

Database(s)

EDR ID Number
EPA ID Number

CLEAN HARBORS OF BALTIMORE (Continued)

1000294565

Transporter Phone: (732)424-8441
Trans 2 Date: / /
Trans 2 EPA ID: Not reported
Trans 2 Name: Not reported
Trans 2 Address: Not reported
Trans 2 City,St,Zip: CT
Trans 2 Country: USA
Trans 2 Phone: Not reported
Generator EPA ID: mdd980555189
Generator Phone: 4102448200
Generator Address: 1910 RUSSELL STREET
Generator City,State,Zip: BALTIMORE, MD 21230
Generator Country: USA
Special Handling: Not reported
Discrepancies: Not reported
Date Shipped: 10/14/04
Date Received: 10/20/04
Last modified date: 05/16/05
Last modified by: JEB
Comments: Not reported
Year: 2004
Manifest ID: ctf1160174
TSDF EPA ID: CTD000604488
TSDF Name: CLEAN HARBORS OF CONNECTICUT,INC.
TSDF Address: 761 MIDDLE STREET
TSDF City,St,Zip: BRISTOL, CT 06010
TSDF Country: USA
TSDF Telephone: 8605838917
Transport Date: 10/13/04
Transporter EPA ID: NJD986607380
Transporter Name: MAUMEE EXPRESS, INC.
Transporter Country: USA
Transporter Phone: (732)424-8441
Trans 2 Date: / /
Trans 2 EPA ID: Not reported
Trans 2 Name: Not reported
Trans 2 Address: Not reported
Trans 2 City,St,Zip: CT
Trans 2 Country: USA
Trans 2 Phone: Not reported
Generator EPA ID: mdd980555189
Generator Phone: 4102448200
Generator Address: 1910 RUSSELL STREET
Generator City,State,Zip: BALTIMORE, MD 21230
Generator Country: USA
Special Handling: Not reported
Discrepancies: Not reported
Date Shipped: 10/13/04
Date Received: 10/20/04
Last modified date: 05/16/05
Last modified by: JEB
Comments: Not reported
Year: 2004
Manifest ID: ctf1160176
TSDF EPA ID: CTD000604488
TSDF Name: CLEAN HARBORS OF CONNECTICUT,INC.
TSDF Address: 761 MIDDLE STREET

Map ID
Direction
Distance
Elevation

MAP FINDINGS

Site

Database(s)

EDR ID Number
EPA ID Number

CLEAN HARBORS OF BALTIMORE (Continued)

1000294565

TSDf City,St,Zip: BRISTOL, CT 06010
TSDf Country: USA
TSDf Telephone: 8605838917
Transport Date: 09/21/04
Transporter EPA ID: NJD986607380
Transporter Name: MAUMEE EXPRESS, INC.
Transporter Country: USA
Transporter Phone: (732)424-8441
Trans 2 Date: / /
Trans 2 EPA ID: Not reported
Trans 2 Name: Not reported
Trans 2 Address: Not reported
Trans 2 City,St,Zip: CT
Trans 2 Country: USA
Trans 2 Phone: Not reported
Generator EPA ID: mdd980555189
Generator Phone: 4102448200
Generator Address: 1910 RUSSELL STREET
Generator City,State,Zip: BALTIMORE, MD 21230
Generator Country: USA
Special Handling: Not reported
Discrepancies: Not reported
Date Shipped: 09/21/04
Date Received: 09/23/04
Last modified date: 05/16/05
Last modified by: JEB
Comments: Not reported
Year: 2004
Manifest ID: ctf1160177
TSDf EPA ID: CTD000604488
TSDf Name: CLEAN HARBORS OF CONNECTICUT,INC.
TSDf Address: 761 MIDDLE STREET
TSDf City,St,Zip: BRISTOL, CT 06010
TSDf Country: USA
TSDf Telephone: 8605838917
Transport Date: 04/20/04
Transporter EPA ID: NJD986607380
Transporter Name: MAUMEE EXPRESS, INC.
Transporter Country: USA
Transporter Phone: (732)424-8441
Trans 2 Date: / /
Trans 2 EPA ID: Not reported
Trans 2 Name: Not reported
Trans 2 Address: Not reported
Trans 2 City,St,Zip: CT
Trans 2 Country: USA
Trans 2 Phone: Not reported
Generator EPA ID: mdd980555189
Generator Phone: 4102448200
Generator Address: 1910 RUSSELL STREET
Generator City,State,Zip: BALTIMORE, MD 21230
Generator Country: USA
Special Handling: Not reported
Discrepancies: Not reported
Date Shipped: 04/20/04
Date Received: 09/23/04
Last modified date: 05/16/05

Map ID
Direction
Distance
Elevation

MAP FINDINGS

Site

Database(s)

EDR ID Number
EPA ID Number

CLEAN HARBORS OF BALTIMORE (Continued)

1000294565

Last modified by: JEB
Comments: Not reported
Year: 2004
Manifest ID: CTF1116998
TSDF EPA ID: CTD000604488
TSDF Name: CLEAN HARBORS OF CONNECTICUT, INC.
TSDF Address: 761 MIDDLE STREET
TSDF City, St, Zip: BRISTOL, CT 06010
TSDF Country: USA
TSDF Telephone: 8605838917
Transport Date: 02/17/04
Transporter EPA ID: MAD039322250
Transporter Name: CLEAN HARBORS ENVIRONMENTAL SERVICES, INC.
Transporter Country: USA
Transporter Phone: (781)849-1800
Trans 2 Date: 02/17/04
Trans 2 EPA ID: OHD009865825
Trans 2 Name: DART TRUCKING COMPANY, INC.
Trans 2 Address: 61 RAILROAD STREET
Trans 2 City, St, Zip: CANFIELD, OH 44406
Trans 2 Country: USA
Trans 2 Phone: (330)533-9841
Generator EPA ID: MDD980555189
Generator Phone: 4102448200
Generator Address: 1910 RUSSELL STREET
Generator City, State, Zip: BALTIMORE, MD 21230
Generator Country: USA
Special Handling: Not reported
Discrepancies: Not reported
Date Shipped: 02/12/04
Date Received: 02/27/04
Last modified date: 11/12/04
Last modified by: DL
Comments: Not reported
Year: 2004
Manifest ID: ctf1160178
TSDF EPA ID: CTD000604488
TSDF Name: CLEAN HARBORS OF CONNECTICUT, INC.
TSDF Address: 761 MIDDLE STREET
TSDF City, St, Zip: BRISTOL, CT 06010
TSDF Country: USA
TSDF Telephone: 8605838917
Transport Date: 09/14/04
Transporter EPA ID: ALD067138891
Transporter Name: ROBBIE D. WOOD, INC.
Transporter Country: USA
Transporter Phone: (205)744-8440
Trans 2 Date: / /
Trans 2 EPA ID: Not reported
Trans 2 Name: Not reported
Trans 2 Address: Not reported
Trans 2 City, St, Zip: CT
Trans 2 Country: USA
Trans 2 Phone: Not reported
Generator EPA ID: mdd980555189
Generator Phone: 4102448200
Generator Address: 1910 RUSSELL STREET

Map ID
Direction
Distance
Elevation

MAP FINDINGS

Site

Database(s)

EDR ID Number
EPA ID Number

CLEAN HARBORS OF BALTIMORE (Continued)

1000294565

Generator City,State,Zip: BALTIMORE, MD 21230
Generator Country: USA
Special Handling: Not reported
Discrepancies: Not reported
Date Shipped: 09/14/04
Date Received: 09/17/04
Last modified date: 05/11/05
Last modified by: JEB
Comments: Not reported
Year: 2004
Manifest ID: ctf1160179
TSDF EPA ID: CTD000604488
TSDF Name: CLEAN HARBORS OF CONNECTICUT,INC.
TSDF Address: 761 MIDDLE STREET
TSDF City,St,Zip: BRISTOL, CT 06010
TSDF Country: USA
TSDF Telephone: 8605838917
Transport Date: 09/08/04
Transporter EPA ID: OHD009865825
Transporter Name: DART TRUCKING COMPANY, INC.
Transporter Country: USA
Transporter Phone: (800)541-8206
Trans 2 Date: / /
Trans 2 EPA ID: Not reported
Trans 2 Name: Not reported
Trans 2 Address: Not reported
Trans 2 City,St,Zip: CT
Trans 2 Country: USA
Trans 2 Phone: Not reported
Generator EPA ID: mdd980555189
Generator Phone: 4102448200
Generator Address: 1910 RUSSELL STREET
Generator City,State,Zip: BALTIMORE, MD 21230
Generator Country: USA
Special Handling: Not reported
Discrepancies: Not reported
Date Shipped: 09/08/04
Date Received: 09/14/04
Last modified date: 05/11/05
Last modified by: JEB
Comments: Not reported
Year: 2004
Manifest ID: ctf1160180
TSDF EPA ID: CTD000604488
TSDF Name: CLEAN HARBORS OF CONNECTICUT,INC.
TSDF Address: 761 MIDDLE STREET
TSDF City,St,Zip: BRISTOL, CT 06010
TSDF Country: USA
TSDF Telephone: 8605838917
Transport Date: 08/27/04
Transporter EPA ID: ALD067138891
Transporter Name: ROBBIE D. WOOD, INC.
Transporter Country: USA
Transporter Phone: (205)744-8440
Trans 2 Date: 08/30/04
Trans 2 EPA ID: MAD039322250
Trans 2 Name: CLEAN HARBORS ENVIRONMENTAL SERVICES, INC.

Map ID
Direction
Distance
Elevation

MAP FINDINGS

Site

Database(s)

EDR ID Number
EPA ID Number

CLEAN HARBORS OF BALTIMORE (Continued)

1000294565

Trans 2 Address: 1501 WASHINGTON STREET
Trans 2 City,St,Zip: BRAINTREE, MA 02184-
Trans 2 Country: USA
Trans 2 Phone: (781)849-1800
Generator EPA ID: mdd980555189
Generator Phone: 4102448200
Generator Address: 1910 RUSSELL STREET
Generator City,State,Zip: BALTIMORE, MD 21230
Generator Country: USA
Special Handling: Not reported
Discrepancies: Not reported
Date Shipped: 08/27/04
Date Received: 08/31/04
Last modified date: 03/31/05
Last modified by: JEB
Comments: Not reported
Year: 2004
Manifest ID: CTF1160181
TSDF EPA ID: CTD000604488
TSDF Name: CLEAN HARBORS OF CONNECTICUT,INC.
TSDF Address: 761 MIDDLE STREET
TSDF City,St,Zip: BRISTOL, CT 06010
TSDF Country: USA
TSDF Telephone: 8605838917
Transport Date: 08/25/04
Transporter EPA ID: ALD067138891
Transporter Name: ROBBIE D. WOOD, INC.
Transporter Country: USA
Transporter Phone: (800)356-7457
Trans 2 Date: / /
Trans 2 EPA ID: Not reported
Trans 2 Name: Not reported
Trans 2 Address: Not reported
Trans 2 City,St,Zip: CT
Trans 2 Country: USA
Trans 2 Phone: Not reported
Generator EPA ID: MDD980555189
Generator Phone: 4102448200
Generator Address: 1910 RUSSELL STREET
Generator City,State,Zip: BALTIMORE, MD 21230
Generator Country: USA
Special Handling: Not reported
Discrepancies: Not reported
Date Shipped: 08/19/04
Date Received: 08/26/04
Last modified date: 01/10/05
Last modified by: DL
Comments: Not reported
Year: 2004
Manifest ID: CTF1160182
TSDF EPA ID: CTD000604488
TSDF Name: CLEAN HARBORS OF CONNECTICUT,INC.
TSDF Address: 761 MIDDLE STREET
TSDF City,St,Zip: BRISTOL, CT 06010
TSDF Country: USA
TSDF Telephone: 8605838917
Transport Date: 08/17/04

Map ID
Direction
Distance
Elevation

MAP FINDINGS

Site

Database(s)

EDR ID Number
EPA ID Number

CLEAN HARBORS OF BALTIMORE (Continued)

1000294565

Transporter EPA ID: ALD067138891
Transporter Name: ROBBIE D. WOOD, INC.
Transporter Country: USA
Transporter Phone: (800)356-7457
Trans 2 Date: / /
Trans 2 EPA ID: Not reported
Trans 2 Name: Not reported
Trans 2 Address: Not reported
Trans 2 City,St,Zip: CT
Trans 2 Country: USA
Trans 2 Phone: Not reported
Generator EPA ID: MDD980555189
Generator Phone: 4102448200
Generator Address: 1910 RUSSELL STREET
Generator City,State,Zip: BALTIMORE, MD 21230
Generator Country: USA
Special Handling: Not reported
Discrepancies: Not reported
Date Shipped: 08/17/04
Date Received: 08/20/04
Last modified date: 04/22/05
Last modified by: CJS
Comments: I CAN NOT READ THE DATES AT ALL
Year: 2004
Manifest ID: CTF1160183
TSDF EPA ID: CTD000604488
TSDF Name: CLEAN HARBORS OF CONNECTICUT,INC.
TSDF Address: 761 MIDDLE STREET
TSDF City,St,Zip: BRISTOL, CT 06010
TSDF Country: USA
TSDF Telephone: 8605838917
Transport Date: 08/04/04
Transporter EPA ID: OHD009865825
Transporter Name: DART TRUCKING COMPANY, INC.
Transporter Country: USA
Transporter Phone: (330)533-9841
Trans 2 Date: 08/05/04
Trans 2 EPA ID: OHD009865825
Trans 2 Name: DART TRUCKING COMPANY, INC.
Trans 2 Address: 61 RAILROAD STREET
Trans 2 City,St,Zip: CANFIELD, OH 44406
Trans 2 Country: USA
Trans 2 Phone: (330)533-9841
Generator EPA ID: MDD980555189
Generator Phone: 4102448200
Generator Address: 1910 RUSSELL STREET
Generator City,State,Zip: BALTIMORE, MD 21230
Generator Country: USA
Special Handling: Not reported
Discrepancies: Not reported
Date Shipped: 08/04/04
Date Received: 08/11/04
Last modified date: 01/10/05
Last modified by: DL
Comments: Not reported
Year: 2004
Manifest ID: CTF1160184

Map ID
Direction
Distance
Elevation

MAP FINDINGS

Site

Database(s)

EDR ID Number
EPA ID Number

CLEAN HARBORS OF BALTIMORE (Continued)

1000294565

TSDf EPA ID: CTD000604488
TSDf Name: CLEAN HARBORS OF CONNECTICUT, INC.
TSDf Address: 761 MIDDLE STREET
TSDf City, St, Zip: BRISTOL, CT 06010
TSDf Country: USA
TSDf Telephone: 8605838917
Transport Date: 08/04/04
Transporter EPA ID: ALD067138891
Transporter Name: ROBBIE D. WOOD, INC.
Transporter Country: USA
Transporter Phone: (800)356-7457
Trans 2 Date: / /
Trans 2 EPA ID: Not reported
Trans 2 Name: Not reported
Trans 2 Address: Not reported
Trans 2 City, St, Zip: CT
Trans 2 Country: USA
Trans 2 Phone: Not reported
Generator EPA ID: MDD980555189
Generator Phone: 4102448200
Generator Address: 1910 RUSSELL STREET
Generator City, State, Zip: BALTIMORE, MD 21230
Generator Country: USA
Special Handling: Not reported
Discrepancies: Not reported
Date Shipped: 08/04/04
Date Received: 08/04/04
Last modified date: 01/10/05
Last modified by: DL
Comments: THERE WAS NOT ANY US DOT DESC.

[Click this hyperlink](#) while viewing on your computer to access
912 additional CT MANIFEST: record(s) in the EDR Site Report.

Manifest No: Not reported
Waste Occurrence: Not reported
UNNA: Not reported
Hazard Class: Not reported
US Dot Description: Not reported
No of Containers: Not reported
Container Type: Not reported
Quantity: Not reported
Weight/Volume: Not reported
Additional Description: Not reported
Handling Code: Not reported
Date Record Was Last Modified: Not reported
DEO Who Last Modified Record: Not reported
Manifest No: Not reported
Waste Occurrence: Not reported
EPA Waste Code: Not reported
Recycled Waste?: Not reported
Date Record Was Last Modified: Not reported
DEO Who Last Modified Record: Not reported
Year: 2005
Manifest ID: ctf1160165
TSDf EPA ID: CTD000604488
TSDf Name: CLEAN HARBORS OF CT INC

Map ID
Direction
Distance
Elevation

MAP FINDINGS

Site

Database(s)

EDR ID Number
EPA ID Number

CLEAN HARBORS OF BALTIMORE (Continued)

1000294565

TSDf Address: 761 MIDDLE STREET
TSDf City,St,Zip: BRISTOL, CT 06010
TSDf Country: USA
TSDf Telephone: 8605838917
Transport Date: 02/11/05
Transporter EPA ID: NJD986607380
Transporter Name: MAUMEE EXPRESS, INC.
Transporter Country: USA
Transporter Phone: (732)424-8441
Trans 2 Date: / /
Trans 2 EPA ID: Not reported
Trans 2 Name: Not reported
Trans 2 Address: Not reported
Trans 2 City,St,Zip: CT
Trans 2 Country: USA
Trans 2 Phone: Not reported
Generator EPA ID: MDD980555189
Generator Phone: 4102448200
Generator Address: 1910 RUSSELL ST
Generator City,State,Zip: BALTIMORE, MD 21230
Generator Country: USA
Special Handling: Not reported
Discrepancies: Not reported
Date Shipped: 02/11/05
Date Received: 02/17/54
Last modified date: 04/18/06
Last modified by: CYF
Comments: Not reported
Year: 2005
Manifest ID: ctf1160164
TSDf EPA ID: CTD000604488
TSDf Name: CLEAN HARBORS OF CT INC
TSDf Address: 761 MIDDLE STREET
TSDf City,St,Zip: BRISTOL, CT 06010
TSDf Country: USA
TSDf Telephone: 8605838917
Transport Date: 03/07/05
Transporter EPA ID: ALD067138891
Transporter Name: ROBBIE D. WOOD, INC.
Transporter Country: USA
Transporter Phone: (205)744-8440
Trans 2 Date: / /
Trans 2 EPA ID: NJD986583417
Trans 2 Name: ABC TANK COMPANY, INC.
Trans 2 Address: P.O. BOX 111, 1029 NORTH DELSEA DRIVE
Trans 2 City,St,Zip: CLAYTON, NJ 08312
Trans 2 Country: USA
Trans 2 Phone: (609)881-6586
Generator EPA ID: MDD980555189
Generator Phone: 4102448200
Generator Address: 1910 RUSSELL ST
Generator City,State,Zip: BALTIMORE, MD 21230
Generator Country: USA
Special Handling: Not reported
Discrepancies: Not reported
Date Shipped: 03/07/05
Date Received: 03/18/05

Map ID
Direction
Distance
Elevation

MAP FINDINGS

Site

Database(s)

EDR ID Number
EPA ID Number

CLEAN HARBORS OF BALTIMORE (Continued)

1000294565

Last modified date: 04/18/06
Last modified by: CYF
Comments: Not reported
Year: 2005
Manifest ID: ctf1160162
TSDf EPA ID: CTD000604488
TSDf Name: CLEAN HARBORS OF CT INC
TSDf Address: 761 MIDDLE STREET
TSDf City,St,Zip: BRISTOL, CT 06010
TSDf Country: USA
TSDf Telephone: 8605838917
Transport Date: 05/20/05
Transporter EPA ID: ALD067138891
Transporter Name: ROBBIE D. WOOD, INC.
Transporter Country: USA
Transporter Phone: (205)744-8440
Trans 2 Date: / /
Trans 2 EPA ID: Not reported
Trans 2 Name: Not reported
Trans 2 Address: Not reported
Trans 2 City,St,Zip: CT
Trans 2 Country: USA
Trans 2 Phone: Not reported
Generator EPA ID: mdd980555189
Generator Phone: 4102448200
Generator Address: 1910 RUSSELL ST
Generator City,State,Zip: BALTIMORE, MD 21230
Generator Country: USA
Special Handling: Not reported
Discrepancies: Not reported
Date Shipped: 05/20/05
Date Received: 06/20/05
Last modified date: 04/18/06
Last modified by: CYF
Comments: Not reported
Year: 2005
Manifest ID: ctf1160161
TSDf EPA ID: CTD000604488
TSDf Name: CLEAN HARBORS OF CT INC
TSDf Address: 761 MIDDLE STREET
TSDf City,St,Zip: BRISTOL, CT 06010
TSDf Country: USA
TSDf Telephone: 8605838917
Transport Date: 06/21/05
Transporter EPA ID: NJD986607380
Transporter Name: MAUMEE EXPRESS, INC.
Transporter Country: USA
Transporter Phone: (732)424-8441
Trans 2 Date: / /
Trans 2 EPA ID: Not reported
Trans 2 Name: Not reported
Trans 2 Address: Not reported
Trans 2 City,St,Zip: CT
Trans 2 Country: USA
Trans 2 Phone: Not reported
Generator EPA ID: mdd980555189
Generator Phone: 4102448200

Map ID
Direction
Distance
Elevation

MAP FINDINGS

Site

Database(s)

EDR ID Number
EPA ID Number

CLEAN HARBORS OF BALTIMORE (Continued)

1000294565

Generator Address: 1910 RUSSELL ST
Generator City,State,Zip: BALTIMORE, MD 21230
Generator Country: USA
Special Handling: Not reported
Discrepancies: Not reported
Date Shipped: 06/21/05
Date Received: 06/27/05
Last modified date: 04/18/06
Last modified by: CYF
Comments: Not reported
Year: 2005
Manifest ID: ctf1160160
TSDf EPA ID: CTD000604488
TSDf Name: CLEAN HARBORS OF CT INC
TSDf Address: 761 MIDDLE STREET
TSDf City,St,Zip: BRISTOL, CT 06010
TSDf Country: USA
TSDf Telephone: 8605838917
Transport Date: 08/17/05
Transporter EPA ID: NJD986607380
Transporter Name: MAUMEE EXPRESS, INC.
Transporter Country: USA
Transporter Phone: (732)424-8441
Trans 2 Date: 08/17/05
Trans 2 EPA ID: NJD986607380
Trans 2 Name: MAUMEE EXPRESS, INC.
Trans 2 Address: P.O. BOX 278
Trans 2 City,St,Zip: SOMERVILLE, NJ 08854
Trans 2 Country: USA
Trans 2 Phone: (732)424-8441
Generator EPA ID: mdd980555189
Generator Phone: 4102448200
Generator Address: 1910 RUSSELL ST
Generator City,State,Zip: BALTIMORE, MD 21230
Generator Country: USA
Special Handling: Not reported
Discrepancies: Not reported
Date Shipped: 08/17/05
Date Received: 08/17/05
Last modified date: 06/08/07
Last modified by: JEB
Comments: Not reported
Year: 2005
Manifest ID: ctf1160159
TSDf EPA ID: CTD000604488
TSDf Name: CLEAN HARBORS OF CT INC
TSDf Address: 761 MIDDLE STREET
TSDf City,St,Zip: BRISTOL, CT 06010
TSDf Country: USA
TSDf Telephone: 8605838917
Transport Date: 08/19/05
Transporter EPA ID: NJD986607380
Transporter Name: MAUMEE EXPRESS, INC.
Transporter Country: USA
Transporter Phone: (732)424-8441
Trans 2 Date: / /
Trans 2 EPA ID: Not reported

Map ID
Direction
Distance
Elevation

MAP FINDINGS

Site

Database(s)

EDR ID Number
EPA ID Number

CLEAN HARBORS OF BALTIMORE (Continued)

1000294565

Trans 2 Name: Not reported
Trans 2 Address: Not reported
Trans 2 City,St,Zip: CT
Trans 2 Country: USA
Trans 2 Phone: Not reported
Generator EPA ID: mdd980555189
Generator Phone: 4102448200
Generator Address: 1910 RUSSELL ST
Generator City,State,Zip: BALTIMORE, MD 21230
Generator Country: USA
Special Handling: Not reported
Discrepancies: Not reported
Date Shipped: 08/19/05
Date Received: 08/19/05
Last modified date: 11/02/06
Last modified by: JEB
Comments: Not reported
Year: 2005
Manifest ID: ctf1160169
TSDF EPA ID: CTD000604488
TSDF Name: CLEAN HARBORS OF CT INC
TSDF Address: 761 MIDDLE STREET
TSDF City,St,Zip: BRISTOL, CT 06010
TSDF Country: USA
TSDF Telephone: 8605838917
Transport Date: 01/11/05
Transporter EPA ID: ALD067138891
Transporter Name: ROBBIE D. WOOD, INC.
Transporter Country: USA
Transporter Phone: (205)744-8440
Trans 2 Date: 01/17/05
Trans 2 EPA ID: MAD039322250
Trans 2 Name: CLEAN HARBORS ENVIRONMENTAL SERVICES, INC.
Trans 2 Address: 1501 WASHINGTON STREET
Trans 2 City,St,Zip: BRAINTREE, MA 02184-
Trans 2 Country: USA
Trans 2 Phone: (781)849-1800
Generator EPA ID: MDD980555189
Generator Phone: 4102448200
Generator Address: 1910 RUSSELL ST
Generator City,State,Zip: BALTIMORE, MD 21230
Generator Country: USA
Special Handling: Not reported
Discrepancies: Not reported
Date Shipped: 01/11/05
Date Received: 01/24/05
Last modified date: 04/18/06
Last modified by: CYF
Comments: Not reported
Year: 2004
Manifest ID: ctf1160172
TSDF EPA ID: CTD000604488
TSDF Name: CLEAN HARBORS OF CONNECTICUT,INC.
TSDF Address: 761 MIDDLE STREET
TSDF City,St,Zip: BRISTOL, CT 06010
TSDF Country: USA
TSDF Telephone: 8605838917

Map ID
Direction
Distance
Elevation

MAP FINDINGS

Site

Database(s)

EDR ID Number
EPA ID Number

CLEAN HARBORS OF BALTIMORE (Continued)

1000294565

Transport Date: 11/06/04
Transporter EPA ID: ALD067138891
Transporter Name: ROBBIE D. WOOD, INC.
Transporter Country: USA
Transporter Phone: (205)744-8440
Trans 2 Date: / /
Trans 2 EPA ID: Not reported
Trans 2 Name: Not reported
Trans 2 Address: Not reported
Trans 2 City,St,Zip: CT
Trans 2 Country: USA
Trans 2 Phone: Not reported
Generator EPA ID: mdd980555189
Generator Phone: 4102448200
Generator Address: 1910 RUSSELL STREET
Generator City,State,Zip: BALTIMORE, MD 21230
Generator Country: USA
Special Handling: Not reported
Discrepancies: Not reported
Date Shipped: 11/06/04
Date Received: 11/09/04
Last modified date: 05/16/05
Last modified by: JEB
Comments: Not reported
Year: 2004
Manifest ID: ctf1160173
TSDF EPA ID: CTD000604488
TSDF Name: CLEAN HARBORS OF CONNECTICUT,INC.
TSDF Address: 761 MIDDLE STREET
TSDF City,St,Zip: BRISTOL, CT 06010
TSDF Country: USA
TSDF Telephone: 8605838917
Transport Date: 10/14/04
Transporter EPA ID: NJD986607380
Transporter Name: MAUMEE EXPRESS, INC.
Transporter Country: USA
Transporter Phone: (732)424-8441
Trans 2 Date: / /
Trans 2 EPA ID: Not reported
Trans 2 Name: Not reported
Trans 2 Address: Not reported
Trans 2 City,St,Zip: CT
Trans 2 Country: USA
Trans 2 Phone: Not reported
Generator EPA ID: mdd980555189
Generator Phone: 4102448200
Generator Address: 1910 RUSSELL STREET
Generator City,State,Zip: BALTIMORE, MD 21230
Generator Country: USA
Special Handling: Not reported
Discrepancies: Not reported
Date Shipped: 10/14/04
Date Received: 10/20/04
Last modified date: 05/16/05
Last modified by: JEB
Comments: Not reported
Year: 2004

Map ID
Direction
Distance
Elevation

MAP FINDINGS

Site

Database(s)

EDR ID Number
EPA ID Number

CLEAN HARBORS OF BALTIMORE (Continued)

1000294565

Manifest ID: ctf1160174
TSDf EPA ID: CTD000604488
TSDf Name: CLEAN HARBORS OF CONNECTICUT,INC.
TSDf Address: 761 MIDDLE STREET
TSDf City,St,Zip: BRISTOL, CT 06010
TSDf Country: USA
TSDf Telephone: 8605838917
Transport Date: 10/13/04
Transporter EPA ID: NJD986607380
Transporter Name: MAUMEE EXPRESS, INC.
Transporter Country: USA
Transporter Phone: (732)424-8441
Trans 2 Date: / /
Trans 2 EPA ID: Not reported
Trans 2 Name: Not reported
Trans 2 Address: Not reported
Trans 2 City,St,Zip: CT
Trans 2 Country: USA
Trans 2 Phone: Not reported
Generator EPA ID: mdd980555189
Generator Phone: 4102448200
Generator Address: 1910 RUSSELL STREET
Generator City,State,Zip: BALTIMORE, MD 21230
Generator Country: USA
Special Handling: Not reported
Discrepancies: Not reported
Date Shipped: 10/13/04
Date Received: 10/20/04
Last modified date: 05/16/05
Last modified by: JEB
Comments: Not reported
Year: 2004
Manifest ID: ctf1160176
TSDf EPA ID: CTD000604488
TSDf Name: CLEAN HARBORS OF CONNECTICUT,INC.
TSDf Address: 761 MIDDLE STREET
TSDf City,St,Zip: BRISTOL, CT 06010
TSDf Country: USA
TSDf Telephone: 8605838917
Transport Date: 09/21/04
Transporter EPA ID: NJD986607380
Transporter Name: MAUMEE EXPRESS, INC.
Transporter Country: USA
Transporter Phone: (732)424-8441
Trans 2 Date: / /
Trans 2 EPA ID: Not reported
Trans 2 Name: Not reported
Trans 2 Address: Not reported
Trans 2 City,St,Zip: CT
Trans 2 Country: USA
Trans 2 Phone: Not reported
Generator EPA ID: mdd980555189
Generator Phone: 4102448200
Generator Address: 1910 RUSSELL STREET
Generator City,State,Zip: BALTIMORE, MD 21230
Generator Country: USA
Special Handling: Not reported

Map ID
Direction
Distance
Elevation

MAP FINDINGS

Site

Database(s)

EDR ID Number
EPA ID Number

CLEAN HARBORS OF BALTIMORE (Continued)

1000294565

Discrepancies: Not reported
Date Shipped: 09/21/04
Date Received: 09/23/04
Last modified date: 05/16/05
Last modified by: JEB
Comments: Not reported
Year: 2004
Manifest ID: ctf1160177
TSDf EPA ID: CTD000604488
TSDf Name: CLEAN HARBORS OF CONNECTICUT,INC.
TSDf Address: 761 MIDDLE STREET
TSDf City,St,Zip: BRISTOL, CT 06010
TSDf Country: USA
TSDf Telephone: 8605838917
Transport Date: 04/20/04
Transporter EPA ID: NJD986607380
Transporter Name: MAUMEE EXPRESS, INC.
Transporter Country: USA
Transporter Phone: (732)424-8441
Trans 2 Date: / /
Trans 2 EPA ID: Not reported
Trans 2 Name: Not reported
Trans 2 Address: Not reported
Trans 2 City,St,Zip: CT
Trans 2 Country: USA
Trans 2 Phone: Not reported
Generator EPA ID: mdd980555189
Generator Phone: 4102448200
Generator Address: 1910 RUSSELL STREET
Generator City,State,Zip: BALTIMORE, MD 21230
Generator Country: USA
Special Handling: Not reported
Discrepancies: Not reported
Date Shipped: 04/20/04
Date Received: 09/23/04
Last modified date: 05/16/05
Last modified by: JEB
Comments: Not reported
Year: 2004
Manifest ID: CTF1116998
TSDf EPA ID: CTD000604488
TSDf Name: CLEAN HARBORS OF CONNECTICUT,INC.
TSDf Address: 761 MIDDLE STREET
TSDf City,St,Zip: BRISTOL, CT 06010
TSDf Country: USA
TSDf Telephone: 8605838917
Transport Date: 02/17/04
Transporter EPA ID: MAD039322250
Transporter Name: CLEAN HARBORS ENVIRONMENTAL SERVICES, INC.
Transporter Country: USA
Transporter Phone: (781)849-1800
Trans 2 Date: 02/17/04
Trans 2 EPA ID: OHD009865825
Trans 2 Name: DART TRUCKING COMPANY, INC.
Trans 2 Address: 61 RAILROAD STREET
Trans 2 City,St,Zip: CANFIELD, OH 44406
Trans 2 Country: USA

Map ID
Direction
Distance
Elevation

MAP FINDINGS

Site

Database(s)

EDR ID Number
EPA ID Number

CLEAN HARBORS OF BALTIMORE (Continued)

1000294565

Trans 2 Phone: (330)533-9841
Generator EPA ID: MDD980555189
Generator Phone: 4102448200
Generator Address: 1910 RUSSELL STREET
Generator City,State,Zip: BALTIMORE, MD 21230
Generator Country: USA
Special Handling: Not reported
Discrepancies: Not reported
Date Shipped: 02/12/04
Date Received: 02/27/04
Last modified date: 11/12/04
Last modified by: DL
Comments: Not reported
Year: 2004
Manifest ID: ctf1160178
TSDF EPA ID: CTD000604488
TSDF Name: CLEAN HARBORS OF CONNECTICUT,INC.
TSDF Address: 761 MIDDLE STREET
TSDF City,St,Zip: BRISTOL, CT 06010
TSDF Country: USA
TSDF Telephone: 8605838917
Transport Date: 09/14/04
Transporter EPA ID: ALD067138891
Transporter Name: ROBBIE D. WOOD, INC.
Transporter Country: USA
Transporter Phone: (205)744-8440
Trans 2 Date: / /
Trans 2 EPA ID: Not reported
Trans 2 Name: Not reported
Trans 2 Address: Not reported
Trans 2 City,St,Zip: CT
Trans 2 Country: USA
Trans 2 Phone: Not reported
Generator EPA ID: mdd980555189
Generator Phone: 4102448200
Generator Address: 1910 RUSSELL STREET
Generator City,State,Zip: BALTIMORE, MD 21230
Generator Country: USA
Special Handling: Not reported
Discrepancies: Not reported
Date Shipped: 09/14/04
Date Received: 09/17/04
Last modified date: 05/11/05
Last modified by: JEB
Comments: Not reported
Year: 2004
Manifest ID: ctf1160179
TSDF EPA ID: CTD000604488
TSDF Name: CLEAN HARBORS OF CONNECTICUT,INC.
TSDF Address: 761 MIDDLE STREET
TSDF City,St,Zip: BRISTOL, CT 06010
TSDF Country: USA
TSDF Telephone: 8605838917
Transport Date: 09/08/04
Transporter EPA ID: OHD009865825
Transporter Name: DART TRUCKING COMPANY, INC.
Transporter Country: USA

Map ID
Direction
Distance
Elevation

MAP FINDINGS

Site

Database(s)

EDR ID Number
EPA ID Number

CLEAN HARBORS OF BALTIMORE (Continued)

1000294565

Transporter Phone: (800)541-8206
Trans 2 Date: / /
Trans 2 EPA ID: Not reported
Trans 2 Name: Not reported
Trans 2 Address: Not reported
Trans 2 City,St,Zip: CT
Trans 2 Country: USA
Trans 2 Phone: Not reported
Generator EPA ID: mdd980555189
Generator Phone: 4102448200
Generator Address: 1910 RUSSELL STREET
Generator City,State,Zip: BALTIMORE, MD 21230
Generator Country: USA
Special Handling: Not reported
Discrepancies: Not reported
Date Shipped: 09/08/04
Date Received: 09/14/04
Last modified date: 05/11/05
Last modified by: JEB
Comments: Not reported
Year: 2004
Manifest ID: ctf1160180
TSDF EPA ID: CTD000604488
TSDF Name: CLEAN HARBORS OF CONNECTICUT,INC.
TSDF Address: 761 MIDDLE STREET
TSDF City,St,Zip: BRISTOL, CT 06010
TSDF Country: USA
TSDF Telephone: 8605838917
Transport Date: 08/27/04
Transporter EPA ID: ALD067138891
Transporter Name: ROBBIE D. WOOD, INC.
Transporter Country: USA
Transporter Phone: (205)744-8440
Trans 2 Date: 08/30/04
Trans 2 EPA ID: MAD039322250
Trans 2 Name: CLEAN HARBORS ENVIRONMENTAL SERVICES, INC.
Trans 2 Address: 1501 WASHINGTON STREET
Trans 2 City,St,Zip: BRAINTREE, MA 02184-
Trans 2 Country: USA
Trans 2 Phone: (781)849-1800
Generator EPA ID: mdd980555189
Generator Phone: 4102448200
Generator Address: 1910 RUSSELL STREET
Generator City,State,Zip: BALTIMORE, MD 21230
Generator Country: USA
Special Handling: Not reported
Discrepancies: Not reported
Date Shipped: 08/27/04
Date Received: 08/31/04
Last modified date: 03/31/05
Last modified by: JEB
Comments: Not reported
Year: 2004
Manifest ID: CTF1160181
TSDF EPA ID: CTD000604488
TSDF Name: CLEAN HARBORS OF CONNECTICUT,INC.
TSDF Address: 761 MIDDLE STREET

Map ID
Direction
Distance
Elevation

MAP FINDINGS

Site

Database(s)

EDR ID Number
EPA ID Number

CLEAN HARBORS OF BALTIMORE (Continued)

1000294565

TSDf City,St,Zip: BRISTOL, CT 06010
TSDf Country: USA
TSDf Telephone: 8605838917
Transport Date: 08/25/04
Transporter EPA ID: ALD067138891
Transporter Name: ROBBIE D. WOOD, INC.
Transporter Country: USA
Transporter Phone: (800)356-7457
Trans 2 Date: / /
Trans 2 EPA ID: Not reported
Trans 2 Name: Not reported
Trans 2 Address: Not reported
Trans 2 City,St,Zip: CT
Trans 2 Country: USA
Trans 2 Phone: Not reported
Generator EPA ID: MDD980555189
Generator Phone: 4102448200
Generator Address: 1910 RUSSELL STREET
Generator City,State,Zip: BALTIMORE, MD 21230
Generator Country: USA
Special Handling: Not reported
Discrepancies: Not reported
Date Shipped: 08/19/04
Date Received: 08/26/04
Last modified date: 01/10/05
Last modified by: DL
Comments: Not reported
Year: 2004
Manifest ID: CTF1160182
TSDf EPA ID: CTD000604488
TSDf Name: CLEAN HARBORS OF CONNECTICUT,INC.
TSDf Address: 761 MIDDLE STREET
TSDf City,St,Zip: BRISTOL, CT 06010
TSDf Country: USA
TSDf Telephone: 8605838917
Transport Date: 08/17/04
Transporter EPA ID: ALD067138891
Transporter Name: ROBBIE D. WOOD, INC.
Transporter Country: USA
Transporter Phone: (800)356-7457
Trans 2 Date: / /
Trans 2 EPA ID: Not reported
Trans 2 Name: Not reported
Trans 2 Address: Not reported
Trans 2 City,St,Zip: CT
Trans 2 Country: USA
Trans 2 Phone: Not reported
Generator EPA ID: MDD980555189
Generator Phone: 4102448200
Generator Address: 1910 RUSSELL STREET
Generator City,State,Zip: BALTIMORE, MD 21230
Generator Country: USA
Special Handling: Not reported
Discrepancies: Not reported
Date Shipped: 08/17/04
Date Received: 08/20/04
Last modified date: 04/22/05

Map ID
Direction
Distance
Elevation

MAP FINDINGS

Site

Database(s)

EDR ID Number
EPA ID Number

CLEAN HARBORS OF BALTIMORE (Continued)

1000294565

Last modified by: CJS
Comments: I CAN NOT READ THE DATES AT ALL
Year: 2004
Manifest ID: CTF1160183
TSDf EPA ID: CTD000604488
TSDf Name: CLEAN HARBORS OF CONNECTICUT,INC.
TSDf Address: 761 MIDDLE STREET
TSDf City,St,Zip: BRISTOL, CT 06010
TSDf Country: USA
TSDf Telephone: 8605838917
Transport Date: 08/04/04
Transporter EPA ID: OHD009865825
Transporter Name: DART TRUCKING COMPANY, INC.
Transporter Country: USA
Transporter Phone: (330)533-9841
Trans 2 Date: 08/05/04
Trans 2 EPA ID: OHD009865825
Trans 2 Name: DART TRUCKING COMPANY, INC.
Trans 2 Address: 61 RAILROAD STREET
Trans 2 City,St,Zip: CANFIELD, OH 44406
Trans 2 Country: USA
Trans 2 Phone: (330)533-9841
Generator EPA ID: MDD980555189
Generator Phone: 4102448200
Generator Address: 1910 RUSSELL STREET
Generator City,State,Zip: BALTIMORE, MD 21230
Generator Country: USA
Special Handling: Not reported
Discrepancies: Not reported
Date Shipped: 08/04/04
Date Received: 08/11/04
Last modified date: 01/10/05
Last modified by: DL
Comments: Not reported
Year: 2004
Manifest ID: CTF1160184
TSDf EPA ID: CTD000604488
TSDf Name: CLEAN HARBORS OF CONNECTICUT,INC.
TSDf Address: 761 MIDDLE STREET
TSDf City,St,Zip: BRISTOL, CT 06010
TSDf Country: USA
TSDf Telephone: 8605838917
Transport Date: 08/04/04
Transporter EPA ID: ALD067138891
Transporter Name: ROBBIE D. WOOD, INC.
Transporter Country: USA
Transporter Phone: (800)356-7457
Trans 2 Date: / /
Trans 2 EPA ID: Not reported
Trans 2 Name: Not reported
Trans 2 Address: Not reported
Trans 2 City,St,Zip: CT
Trans 2 Country: USA
Trans 2 Phone: Not reported
Generator EPA ID: MDD980555189
Generator Phone: 4102448200
Generator Address: 1910 RUSSELL STREET

Map ID
Direction
Distance
Elevation

MAP FINDINGS

Site

Database(s)

EDR ID Number
EPA ID Number

CLEAN HARBORS OF BALTIMORE (Continued)

1000294565

Generator City,State,Zip: BALTIMORE, MD 21230
Generator Country: USA
Special Handling: Not reported
Discrepancies: Not reported
Date Shipped: 08/04/04
Date Received: 08/04/04
Last modified date: 01/10/05
Last modified by: DL
Comments: THERE WAS NOT ANY US DOT DESC.

[Click this hyperlink](#) while viewing on your computer to access
912 additional CT MANIFEST: record(s) in the EDR Site Report.

Manifest No: Not reported
Waste Occurrence: Not reported
UNNA: Not reported
Hazard Class: Not reported
US Dot Description: Not reported
No of Containers: Not reported
Container Type: Not reported
Quantity: Not reported
Weight/Volume: Not reported
Additional Description: Not reported
Handling Code: Not reported
Date Record Was Last Modified: Not reported
DEO Who Last Modified Record: Not reported
Manifest No: Not reported
Waste Occurrence: Not reported
EPA Waste Code: Not reported
Recycled Waste?: Not reported
Date Record Was Last Modified: Not reported
DEO Who Last Modified Record: Not reported
Year: 2005
Manifest ID: ctf1160165
TSDF EPA ID: CTD000604488
TSDF Name: CLEAN HARBORS OF CT INC
TSDF Address: 761 MIDDLE STREET
TSDF City,St,Zip: BRISTOL, CT 06010
TSDF Country: USA
TSDF Telephone: 8605838917
Transport Date: 02/11/05
Transporter EPA ID: NJD986607380
Transporter Name: MAUMEE EXPRESS, INC.
Transporter Country: USA
Transporter Phone: (732)424-8441
Trans 2 Date: / /
Trans 2 EPA ID: Not reported
Trans 2 Name: Not reported
Trans 2 Address: Not reported
Trans 2 City,St,Zip: CT
Trans 2 Country: USA
Trans 2 Phone: Not reported
Generator EPA ID: MDD980555189
Generator Phone: 4102448200
Generator Address: 1910 RUSSELL ST
Generator City,State,Zip: BALTIMORE, MD 21230
Generator Country: USA

Map ID
Direction
Distance
Elevation

MAP FINDINGS

Site

Database(s)

EDR ID Number
EPA ID Number

CLEAN HARBORS OF BALTIMORE (Continued)

1000294565

Special Handling: Not reported
Discrepancies: Not reported
Date Shipped: 02/11/05
Date Received: 02/17/54
Last modified date: 04/18/06
Last modified by: CYF
Comments: Not reported
Year: 2005
Manifest ID: ctf1160164
TSDF EPA ID: CTD000604488
TSDF Name: CLEAN HARBORS OF CT INC
TSDF Address: 761 MIDDLE STREET
TSDF City,St,Zip: BRISTOL, CT 06010
TSDF Country: USA
TSDF Telephone: 8605838917
Transport Date: 03/07/05
Transporter EPA ID: ALD067138891
Transporter Name: ROBBIE D. WOOD, INC.
Transporter Country: USA
Transporter Phone: (205)744-8440
Trans 2 Date: / /
Trans 2 EPA ID: NJD986583417
Trans 2 Name: ABC TANK COMPANY, INC.
Trans 2 Address: P.O. BOX 111, 1029 NORTH DELSEA DRIVE
Trans 2 City,St,Zip: CLAYTON, NJ 08312
Trans 2 Country: USA
Trans 2 Phone: (609)881-6586
Generator EPA ID: MDD980555189
Generator Phone: 4102448200
Generator Address: 1910 RUSSELL ST
Generator City,State,Zip: BALTIMORE, MD 21230
Generator Country: USA
Special Handling: Not reported
Discrepancies: Not reported
Date Shipped: 03/07/05
Date Received: 03/18/05
Last modified date: 04/18/06
Last modified by: CYF
Comments: Not reported
Year: 2005
Manifest ID: ctf1160162
TSDF EPA ID: CTD000604488
TSDF Name: CLEAN HARBORS OF CT INC
TSDF Address: 761 MIDDLE STREET
TSDF City,St,Zip: BRISTOL, CT 06010
TSDF Country: USA
TSDF Telephone: 8605838917
Transport Date: 05/20/05
Transporter EPA ID: ALD067138891
Transporter Name: ROBBIE D. WOOD, INC.
Transporter Country: USA
Transporter Phone: (205)744-8440
Trans 2 Date: / /
Trans 2 EPA ID: Not reported
Trans 2 Name: Not reported
Trans 2 Address: Not reported
Trans 2 City,St,Zip: CT

Map ID
Direction
Distance
Elevation

MAP FINDINGS

Site

Database(s)

EDR ID Number
EPA ID Number

CLEAN HARBORS OF BALTIMORE (Continued)

1000294565

Trans 2 Country: USA
Trans 2 Phone: Not reported
Generator EPA ID: mdd980555189
Generator Phone: 4102448200
Generator Address: 1910 RUSSELL ST
Generator City,State,Zip: BALTIMORE, MD 21230
Generator Country: USA
Special Handling: Not reported
Discrepancies: Not reported
Date Shipped: 05/20/05
Date Received: 06/20/05
Last modified date: 04/18/06
Last modified by: CYF
Comments: Not reported
Year: 2005
Manifest ID: ctf1160161
TSDf EPA ID: CTD000604488
TSDf Name: CLEAN HARBORS OF CT INC
TSDf Address: 761 MIDDLE STREET
TSDf City,St,Zip: BRISTOL, CT 06010
TSDf Country: USA
TSDf Telephone: 8605838917
Transport Date: 06/21/05
Transporter EPA ID: NJD986607380
Transporter Name: MAUMEE EXPRESS, INC.
Transporter Country: USA
Transporter Phone: (732)424-8441
Trans 2 Date: / /
Trans 2 EPA ID: Not reported
Trans 2 Name: Not reported
Trans 2 Address: Not reported
Trans 2 City,St,Zip: CT
Trans 2 Country: USA
Trans 2 Phone: Not reported
Generator EPA ID: mdd980555189
Generator Phone: 4102448200
Generator Address: 1910 RUSSELL ST
Generator City,State,Zip: BALTIMORE, MD 21230
Generator Country: USA
Special Handling: Not reported
Discrepancies: Not reported
Date Shipped: 06/21/05
Date Received: 06/27/05
Last modified date: 04/18/06
Last modified by: CYF
Comments: Not reported
Year: 2005
Manifest ID: ctf1160160
TSDf EPA ID: CTD000604488
TSDf Name: CLEAN HARBORS OF CT INC
TSDf Address: 761 MIDDLE STREET
TSDf City,St,Zip: BRISTOL, CT 06010
TSDf Country: USA
TSDf Telephone: 8605838917
Transport Date: 08/17/05
Transporter EPA ID: NJD986607380
Transporter Name: MAUMEE EXPRESS, INC.

Map ID
Direction
Distance
Elevation

MAP FINDINGS

Site

Database(s)

EDR ID Number
EPA ID Number

CLEAN HARBORS OF BALTIMORE (Continued)

1000294565

Transporter Country: USA
Transporter Phone: (732)424-8441
Trans 2 Date: 08/17/05
Trans 2 EPA ID: NJD986607380
Trans 2 Name: MAUMEE EXPRESS, INC.
Trans 2 Address: P.O. BOX 278
Trans 2 City,St,Zip: SOMERVILLE, NJ 08854
Trans 2 Country: USA
Trans 2 Phone: (732)424-8441
Generator EPA ID: mdd980555189
Generator Phone: 4102448200
Generator Address: 1910 RUSSELL ST
Generator City,State,Zip: BALTIMORE, MD 21230
Generator Country: USA
Special Handling: Not reported
Discrepancies: Not reported
Date Shipped: 08/17/05
Date Received: 08/17/05
Last modified date: 06/08/07
Last modified by: JEB
Comments: Not reported
Year: 2005
Manifest ID: ctf1160159
TSDF EPA ID: CTD000604488
TSDF Name: CLEAN HARBORS OF CT INC
TSDF Address: 761 MIDDLE STREET
TSDF City,St,Zip: BRISTOL, CT 06010
TSDF Country: USA
TSDF Telephone: 8605838917
Transport Date: 08/19/05
Transporter EPA ID: NJD986607380
Transporter Name: MAUMEE EXPRESS, INC.
Transporter Country: USA
Transporter Phone: (732)424-8441
Trans 2 Date: / /
Trans 2 EPA ID: Not reported
Trans 2 Name: Not reported
Trans 2 Address: Not reported
Trans 2 City,St,Zip: CT
Trans 2 Country: USA
Trans 2 Phone: Not reported
Generator EPA ID: mdd980555189
Generator Phone: 4102448200
Generator Address: 1910 RUSSELL ST
Generator City,State,Zip: BALTIMORE, MD 21230
Generator Country: USA
Special Handling: Not reported
Discrepancies: Not reported
Date Shipped: 08/19/05
Date Received: 08/19/05
Last modified date: 11/02/06
Last modified by: JEB
Comments: Not reported
Year: 2005
Manifest ID: ctf1160169
TSDF EPA ID: CTD000604488
TSDF Name: CLEAN HARBORS OF CT INC

Map ID
Direction
Distance
Elevation

MAP FINDINGS

Site

Database(s)

EDR ID Number
EPA ID Number

CLEAN HARBORS OF BALTIMORE (Continued)

1000294565

TSDf Address: 761 MIDDLE STREET
TSDf City,St,Zip: BRISTOL, CT 06010
TSDf Country: USA
TSDf Telephone: 8605838917
Transport Date: 01/11/05
Transporter EPA ID: ALD067138891
Transporter Name: ROBBIE D. WOOD, INC.
Transporter Country: USA
Transporter Phone: (205)744-8440
Trans 2 Date: 01/17/05
Trans 2 EPA ID: MAD039322250
Trans 2 Name: CLEAN HARBORS ENVIRONMENTAL SERVICES, INC.
Trans 2 Address: 1501 WASHINGTON STREET
Trans 2 City,St,Zip: BRAintree, MA 02184-
Trans 2 Country: USA
Trans 2 Phone: (781)849-1800
Generator EPA ID: MDD980555189
Generator Phone: 4102448200
Generator Address: 1910 RUSSELL ST
Generator City,State,Zip: BALTIMORE, MD 21230
Generator Country: USA
Special Handling: Not reported
Discrepancies: Not reported
Date Shipped: 01/11/05
Date Received: 01/24/05
Last modified date: 04/18/06
Last modified by: CYF
Comments: Not reported
Year: 2004
Manifest ID: ctf1160172
TSDf EPA ID: CTD000604488
TSDf Name: CLEAN HARBORS OF CONNECTICUT, INC.
TSDf Address: 761 MIDDLE STREET
TSDf City,St,Zip: BRISTOL, CT 06010
TSDf Country: USA
TSDf Telephone: 8605838917
Transport Date: 11/06/04
Transporter EPA ID: ALD067138891
Transporter Name: ROBBIE D. WOOD, INC.
Transporter Country: USA
Transporter Phone: (205)744-8440
Trans 2 Date: / /
Trans 2 EPA ID: Not reported
Trans 2 Name: Not reported
Trans 2 Address: Not reported
Trans 2 City,St,Zip: CT
Trans 2 Country: USA
Trans 2 Phone: Not reported
Generator EPA ID: mdd980555189
Generator Phone: 4102448200
Generator Address: 1910 RUSSELL STREET
Generator City,State,Zip: BALTIMORE, MD 21230
Generator Country: USA
Special Handling: Not reported
Discrepancies: Not reported
Date Shipped: 11/06/04
Date Received: 11/09/04

Map ID
Direction
Distance
Elevation

MAP FINDINGS

Site

Database(s)

EDR ID Number
EPA ID Number

CLEAN HARBORS OF BALTIMORE (Continued)

1000294565

Last modified date: 05/16/05
Last modified by: JEB
Comments: Not reported
Year: 2004
Manifest ID: ctf1160173
TSDf EPA ID: CTD000604488
TSDf Name: CLEAN HARBORS OF CONNECTICUT,INC.
TSDf Address: 761 MIDDLE STREET
TSDf City,St,Zip: BRISTOL, CT 06010
TSDf Country: USA
TSDf Telephone: 8605838917
Transport Date: 10/14/04
Transporter EPA ID: NJD986607380
Transporter Name: MAUMEE EXPRESS, INC.
Transporter Country: USA
Transporter Phone: (732)424-8441
Trans 2 Date: / /
Trans 2 EPA ID: Not reported
Trans 2 Name: Not reported
Trans 2 Address: Not reported
Trans 2 City,St,Zip: CT
Trans 2 Country: USA
Trans 2 Phone: Not reported
Generator EPA ID: mdd980555189
Generator Phone: 4102448200
Generator Address: 1910 RUSSELL STREET
Generator City,State,Zip: BALTIMORE, MD 21230
Generator Country: USA
Special Handling: Not reported
Discrepancies: Not reported
Date Shipped: 10/14/04
Date Received: 10/20/04
Last modified date: 05/16/05
Last modified by: JEB
Comments: Not reported
Year: 2004
Manifest ID: ctf1160174
TSDf EPA ID: CTD000604488
TSDf Name: CLEAN HARBORS OF CONNECTICUT,INC.
TSDf Address: 761 MIDDLE STREET
TSDf City,St,Zip: BRISTOL, CT 06010
TSDf Country: USA
TSDf Telephone: 8605838917
Transport Date: 10/13/04
Transporter EPA ID: NJD986607380
Transporter Name: MAUMEE EXPRESS, INC.
Transporter Country: USA
Transporter Phone: (732)424-8441
Trans 2 Date: / /
Trans 2 EPA ID: Not reported
Trans 2 Name: Not reported
Trans 2 Address: Not reported
Trans 2 City,St,Zip: CT
Trans 2 Country: USA
Trans 2 Phone: Not reported
Generator EPA ID: mdd980555189
Generator Phone: 4102448200

Map ID
Direction
Distance
Elevation

MAP FINDINGS

Site

Database(s)

EDR ID Number
EPA ID Number

CLEAN HARBORS OF BALTIMORE (Continued)

1000294565

Generator Address: 1910 RUSSELL STREET
Generator City,State,Zip: BALTIMORE, MD 21230
Generator Country: USA
Special Handling: Not reported
Discrepancies: Not reported
Date Shipped: 10/13/04
Date Received: 10/20/04
Last modified date: 05/16/05
Last modified by: JEB
Comments: Not reported
Year: 2004
Manifest ID: ctf1160176
TSDf EPA ID: CTD000604488
TSDf Name: CLEAN HARBORS OF CONNECTICUT,INC.
TSDf Address: 761 MIDDLE STREET
TSDf City,St,Zip: BRISTOL, CT 06010
TSDf Country: USA
TSDf Telephone: 8605838917
Transport Date: 09/21/04
Transporter EPA ID: NJD986607380
Transporter Name: MAUMEE EXPRESS, INC.
Transporter Country: USA
Transporter Phone: (732)424-8441
Trans 2 Date: / /
Trans 2 EPA ID: Not reported
Trans 2 Name: Not reported
Trans 2 Address: Not reported
Trans 2 City,St,Zip: CT
Trans 2 Country: USA
Trans 2 Phone: Not reported
Generator EPA ID: mdd980555189
Generator Phone: 4102448200
Generator Address: 1910 RUSSELL STREET
Generator City,State,Zip: BALTIMORE, MD 21230
Generator Country: USA
Special Handling: Not reported
Discrepancies: Not reported
Date Shipped: 09/21/04
Date Received: 09/23/04
Last modified date: 05/16/05
Last modified by: JEB
Comments: Not reported
Year: 2004
Manifest ID: ctf1160177
TSDf EPA ID: CTD000604488
TSDf Name: CLEAN HARBORS OF CONNECTICUT,INC.
TSDf Address: 761 MIDDLE STREET
TSDf City,St,Zip: BRISTOL, CT 06010
TSDf Country: USA
TSDf Telephone: 8605838917
Transport Date: 04/20/04
Transporter EPA ID: NJD986607380
Transporter Name: MAUMEE EXPRESS, INC.
Transporter Country: USA
Transporter Phone: (732)424-8441
Trans 2 Date: / /
Trans 2 EPA ID: Not reported

Map ID
Direction
Distance
Elevation

MAP FINDINGS

Site

Database(s)

EDR ID Number
EPA ID Number

CLEAN HARBORS OF BALTIMORE (Continued)

1000294565

Trans 2 Name: Not reported
Trans 2 Address: Not reported
Trans 2 City,St,Zip: CT
Trans 2 Country: USA
Trans 2 Phone: Not reported
Generator EPA ID: mdd980555189
Generator Phone: 4102448200
Generator Address: 1910 RUSSELL STREET
Generator City,State,Zip: BALTIMORE, MD 21230
Generator Country: USA
Special Handling: Not reported
Discrepancies: Not reported
Date Shipped: 04/20/04
Date Received: 09/23/04
Last modified date: 05/16/05
Last modified by: JEB
Comments: Not reported
Year: 2004
Manifest ID: CTF1116998
TSDf EPA ID: CTD000604488
TSDf Name: CLEAN HARBORS OF CONNECTICUT,INC.
TSDf Address: 761 MIDDLE STREET
TSDf City,St,Zip: BRISTOL, CT 06010
TSDf Country: USA
TSDf Telephone: 8605838917
Transport Date: 02/17/04
Transporter EPA ID: MAD039322250
Transporter Name: CLEAN HARBORS ENVIRONMENTAL SERVICES, INC.
Transporter Country: USA
Transporter Phone: (781)849-1800
Trans 2 Date: 02/17/04
Trans 2 EPA ID: OHD009865825
Trans 2 Name: DART TRUCKING COMPANY, INC.
Trans 2 Address: 61 RAILROAD STREET
Trans 2 City,St,Zip: CANFIELD, OH 44406
Trans 2 Country: USA
Trans 2 Phone: (330)533-9841
Generator EPA ID: MDD980555189
Generator Phone: 4102448200
Generator Address: 1910 RUSSELL STREET
Generator City,State,Zip: BALTIMORE, MD 21230
Generator Country: USA
Special Handling: Not reported
Discrepancies: Not reported
Date Shipped: 02/12/04
Date Received: 02/27/04
Last modified date: 11/12/04
Last modified by: DL
Comments: Not reported
Year: 2004
Manifest ID: ctf1160178
TSDf EPA ID: CTD000604488
TSDf Name: CLEAN HARBORS OF CONNECTICUT,INC.
TSDf Address: 761 MIDDLE STREET
TSDf City,St,Zip: BRISTOL, CT 06010
TSDf Country: USA
TSDf Telephone: 8605838917

Map ID
Direction
Distance
Elevation

MAP FINDINGS

Site

Database(s)

EDR ID Number
EPA ID Number

CLEAN HARBORS OF BALTIMORE (Continued)

1000294565

Transport Date: 09/14/04
Transporter EPA ID: ALD067138891
Transporter Name: ROBBIE D. WOOD, INC.
Transporter Country: USA
Transporter Phone: (205)744-8440
Trans 2 Date: / /
Trans 2 EPA ID: Not reported
Trans 2 Name: Not reported
Trans 2 Address: Not reported
Trans 2 City,St,Zip: CT
Trans 2 Country: USA
Trans 2 Phone: Not reported
Generator EPA ID: mdd980555189
Generator Phone: 4102448200
Generator Address: 1910 RUSSELL STREET
Generator City,State,Zip: BALTIMORE, MD 21230
Generator Country: USA
Special Handling: Not reported
Discrepancies: Not reported
Date Shipped: 09/14/04
Date Received: 09/17/04
Last modified date: 05/11/05
Last modified by: JEB
Comments: Not reported
Year: 2004
Manifest ID: ctf1160179
TSDF EPA ID: CTD000604488
TSDF Name: CLEAN HARBORS OF CONNECTICUT,INC.
TSDF Address: 761 MIDDLE STREET
TSDF City,St,Zip: BRISTOL, CT 06010
TSDF Country: USA
TSDF Telephone: 8605838917
Transport Date: 09/08/04
Transporter EPA ID: OHD009865825
Transporter Name: DART TRUCKING COMPANY, INC.
Transporter Country: USA
Transporter Phone: (800)541-8206
Trans 2 Date: / /
Trans 2 EPA ID: Not reported
Trans 2 Name: Not reported
Trans 2 Address: Not reported
Trans 2 City,St,Zip: CT
Trans 2 Country: USA
Trans 2 Phone: Not reported
Generator EPA ID: mdd980555189
Generator Phone: 4102448200
Generator Address: 1910 RUSSELL STREET
Generator City,State,Zip: BALTIMORE, MD 21230
Generator Country: USA
Special Handling: Not reported
Discrepancies: Not reported
Date Shipped: 09/08/04
Date Received: 09/14/04
Last modified date: 05/11/05
Last modified by: JEB
Comments: Not reported
Year: 2004

Map ID
Direction
Distance
Elevation

MAP FINDINGS

Site

Database(s)

EDR ID Number
EPA ID Number

CLEAN HARBORS OF BALTIMORE (Continued)

1000294565

Manifest ID: ctf1160180
TSDf EPA ID: CTD000604488
TSDf Name: CLEAN HARBORS OF CONNECTICUT,INC.
TSDf Address: 761 MIDDLE STREET
TSDf City,St,Zip: BRISTOL, CT 06010
TSDf Country: USA
TSDf Telephone: 8605838917
Transport Date: 08/27/04
Transporter EPA ID: ALD067138891
Transporter Name: ROBBIE D. WOOD, INC.
Transporter Country: USA
Transporter Phone: (205)744-8440
Trans 2 Date: 08/30/04
Trans 2 EPA ID: MAD039322250
Trans 2 Name: CLEAN HARBORS ENVIRONMENTAL SERVICES, INC.
Trans 2 Address: 1501 WASHINGTON STREET
Trans 2 City,St,Zip: BRAINTREE, MA 02184-
Trans 2 Country: USA
Trans 2 Phone: (781)849-1800
Generator EPA ID: mdd980555189
Generator Phone: 4102448200
Generator Address: 1910 RUSSELL STREET
Generator City,State,Zip: BALTIMORE, MD 21230
Generator Country: USA
Special Handling: Not reported
Discrepancies: Not reported
Date Shipped: 08/27/04
Date Received: 08/31/04
Last modified date: 03/31/05
Last modified by: JEB
Comments: Not reported
Year: 2004
Manifest ID: CTF1160181
TSDf EPA ID: CTD000604488
TSDf Name: CLEAN HARBORS OF CONNECTICUT,INC.
TSDf Address: 761 MIDDLE STREET
TSDf City,St,Zip: BRISTOL, CT 06010
TSDf Country: USA
TSDf Telephone: 8605838917
Transport Date: 08/25/04
Transporter EPA ID: ALD067138891
Transporter Name: ROBBIE D. WOOD, INC.
Transporter Country: USA
Transporter Phone: (800)356-7457
Trans 2 Date: / /
Trans 2 EPA ID: Not reported
Trans 2 Name: Not reported
Trans 2 Address: Not reported
Trans 2 City,St,Zip: CT
Trans 2 Country: USA
Trans 2 Phone: Not reported
Generator EPA ID: MDD980555189
Generator Phone: 4102448200
Generator Address: 1910 RUSSELL STREET
Generator City,State,Zip: BALTIMORE, MD 21230
Generator Country: USA
Special Handling: Not reported

Map ID
Direction
Distance
Elevation

MAP FINDINGS

Site

Database(s)

EDR ID Number
EPA ID Number

CLEAN HARBORS OF BALTIMORE (Continued)

1000294565

Discrepancies: Not reported
Date Shipped: 08/19/04
Date Received: 08/26/04
Last modified date: 01/10/05
Last modified by: DL
Comments: Not reported
Year: 2004
Manifest ID: CTF1160182
TSDF EPA ID: CTD000604488
TSDF Name: CLEAN HARBORS OF CONNECTICUT,INC.
TSDF Address: 761 MIDDLE STREET
TSDF City,St,Zip: BRISTOL, CT 06010
TSDF Country: USA
TSDF Telephone: 8605838917
Transport Date: 08/17/04
Transporter EPA ID: ALD067138891
Transporter Name: ROBBIE D. WOOD, INC.
Transporter Country: USA
Transporter Phone: (800)356-7457
Trans 2 Date: / /
Trans 2 EPA ID: Not reported
Trans 2 Name: Not reported
Trans 2 Address: Not reported
Trans 2 City,St,Zip: CT
Trans 2 Country: USA
Trans 2 Phone: Not reported
Generator EPA ID: MDD980555189
Generator Phone: 4102448200
Generator Address: 1910 RUSSELL STREET
Generator City,State,Zip: BALTIMORE, MD 21230
Generator Country: USA
Special Handling: Not reported
Discrepancies: Not reported
Date Shipped: 08/17/04
Date Received: 08/20/04
Last modified date: 04/22/05
Last modified by: CJS
Comments: I CAN NOT READ THE DATES AT ALL
Year: 2004
Manifest ID: CTF1160183
TSDF EPA ID: CTD000604488
TSDF Name: CLEAN HARBORS OF CONNECTICUT,INC.
TSDF Address: 761 MIDDLE STREET
TSDF City,St,Zip: BRISTOL, CT 06010
TSDF Country: USA
TSDF Telephone: 8605838917
Transport Date: 08/04/04
Transporter EPA ID: OHD009865825
Transporter Name: DART TRUCKING COMPANY, INC.
Transporter Country: USA
Transporter Phone: (330)533-9841
Trans 2 Date: 08/05/04
Trans 2 EPA ID: OHD009865825
Trans 2 Name: DART TRUCKING COMPANY, INC.
Trans 2 Address: 61 RAILROAD STREET
Trans 2 City,St,Zip: CANFIELD, OH 44406
Trans 2 Country: USA

Map ID
Direction
Distance
Elevation

MAP FINDINGS

Site

Database(s)

EDR ID Number
EPA ID Number

CLEAN HARBORS OF BALTIMORE (Continued)

1000294565

Trans 2 Phone: (330)533-9841
Generator EPA ID: MDD980555189
Generator Phone: 4102448200
Generator Address: 1910 RUSSELL STREET
Generator City,State,Zip: BALTIMORE, MD 21230
Generator Country: USA
Special Handling: Not reported
Discrepancies: Not reported
Date Shipped: 08/04/04
Date Received: 08/11/04
Last modified date: 01/10/05
Last modified by: DL
Comments: Not reported
Year: 2004
Manifest ID: CTF1160184
TSDF EPA ID: CTD000604488
TSDF Name: CLEAN HARBORS OF CONNECTICUT,INC.
TSDF Address: 761 MIDDLE STREET
TSDF City,St,Zip: BRISTOL, CT 06010
TSDF Country: USA
TSDF Telephone: 8605838917
Transport Date: 08/04/04
Transporter EPA ID: ALD067138891
Transporter Name: ROBBIE D. WOOD, INC.
Transporter Country: USA
Transporter Phone: (800)356-7457
Trans 2 Date: / /
Trans 2 EPA ID: Not reported
Trans 2 Name: Not reported
Trans 2 Address: Not reported
Trans 2 City,St,Zip: CT
Trans 2 Country: USA
Trans 2 Phone: Not reported
Generator EPA ID: MDD980555189
Generator Phone: 4102448200
Generator Address: 1910 RUSSELL STREET
Generator City,State,Zip: BALTIMORE, MD 21230
Generator Country: USA
Special Handling: Not reported
Discrepancies: Not reported
Date Shipped: 08/04/04
Date Received: 08/04/04
Last modified date: 01/10/05
Last modified by: DL
Comments: THERE WAS NOT ANY US DOT DESC.

[Click this hyperlink](#) while viewing on your computer to access
912 additional CT MANIFEST: record(s) in the EDR Site Report.

Manifest No: Not reported
Waste Occurrence: Not reported
UNNA: Not reported
Hazard Class: Not reported
US Dot Description: Not reported
No of Containers: Not reported
Container Type: Not reported
Quantity: Not reported

Map ID
Direction
Distance
Elevation

MAP FINDINGS

Site

Database(s)

EDR ID Number
EPA ID Number

CLEAN HARBORS OF BALTIMORE (Continued)

1000294565

Weight/Volume: Not reported
Additional Description: Not reported
Handling Code: Not reported
Date Record Was Last Modified: Not reported
DEO Who Last Modified Record: Not reported
Manifest No: Not reported
Waste Occurrence: Not reported
EPA Waste Code: Not reported
Recycled Waste?: Not reported
Date Record Was Last Modified: Not reported
DEO Who Last Modified Record: Not reported
Year: 2005
Manifest ID: ctf1160165
TSDf EPA ID: CTD000604488
TSDf Name: CLEAN HARBORS OF CT INC
TSDf Address: 761 MIDDLE STREET
TSDf City,St,Zip: BRISTOL, CT 06010
TSDf Country: USA
TSDf Telephone: 8605838917
Transport Date: 02/11/05
Transporter EPA ID: NJD986607380
Transporter Name: MAUMEE EXPRESS, INC.
Transporter Country: USA
Transporter Phone: (732)424-8441
Trans 2 Date: / /
Trans 2 EPA ID: Not reported
Trans 2 Name: Not reported
Trans 2 Address: Not reported
Trans 2 City,St,Zip: CT
Trans 2 Country: USA
Trans 2 Phone: Not reported
Generator EPA ID: MDD980555189
Generator Phone: 4102448200
Generator Address: 1910 RUSSELL ST
Generator City,State,Zip: BALTIMORE, MD 21230
Generator Country: USA
Special Handling: Not reported
Discrepancies: Not reported
Date Shipped: 02/11/05
Date Received: 02/17/54
Last modified date: 04/18/06
Last modified by: CYF
Comments: Not reported
Year: 2005
Manifest ID: ctf1160164
TSDf EPA ID: CTD000604488
TSDf Name: CLEAN HARBORS OF CT INC
TSDf Address: 761 MIDDLE STREET
TSDf City,St,Zip: BRISTOL, CT 06010
TSDf Country: USA
TSDf Telephone: 8605838917
Transport Date: 03/07/05
Transporter EPA ID: ALD067138891
Transporter Name: ROBBIE D. WOOD, INC.
Transporter Country: USA
Transporter Phone: (205)744-8440
Trans 2 Date: / /

Map ID
Direction
Distance
Elevation

MAP FINDINGS

Site

Database(s)

EDR ID Number
EPA ID Number

CLEAN HARBORS OF BALTIMORE (Continued)

1000294565

Trans 2 EPA ID: NJD986583417
Trans 2 Name: ABC TANK COMPANY, INC.
Trans 2 Address: P.O. BOX 111, 1029 NORTH DELSEA DRIVE
Trans 2 City,St,Zip: CLAYTON, NJ 08312
Trans 2 Country: USA
Trans 2 Phone: (609)881-6586
Generator EPA ID: MDD980555189
Generator Phone: 4102448200
Generator Address: 1910 RUSSELL ST
Generator City,State,Zip: BALTIMORE, MD 21230
Generator Country: USA
Special Handling: Not reported
Discrepancies: Not reported
Date Shipped: 03/07/05
Date Received: 03/18/05
Last modified date: 04/18/06
Last modified by: CYF
Comments: Not reported
Year: 2005
Manifest ID: ctf1160162
TSDF EPA ID: CTD000604488
TSDF Name: CLEAN HARBORS OF CT INC
TSDF Address: 761 MIDDLE STREET
TSDF City,St,Zip: BRISTOL, CT 06010
TSDF Country: USA
TSDF Telephone: 8605838917
Transport Date: 05/20/05
Transporter EPA ID: ALD067138891
Transporter Name: ROBBIE D. WOOD, INC.
Transporter Country: USA
Transporter Phone: (205)744-8440
Trans 2 Date: / /
Trans 2 EPA ID: Not reported
Trans 2 Name: Not reported
Trans 2 Address: Not reported
Trans 2 City,St,Zip: CT
Trans 2 Country: USA
Trans 2 Phone: Not reported
Generator EPA ID: mdd980555189
Generator Phone: 4102448200
Generator Address: 1910 RUSSELL ST
Generator City,State,Zip: BALTIMORE, MD 21230
Generator Country: USA
Special Handling: Not reported
Discrepancies: Not reported
Date Shipped: 05/20/05
Date Received: 06/20/05
Last modified date: 04/18/06
Last modified by: CYF
Comments: Not reported
Year: 2005
Manifest ID: ctf1160161
TSDF EPA ID: CTD000604488
TSDF Name: CLEAN HARBORS OF CT INC
TSDF Address: 761 MIDDLE STREET
TSDF City,St,Zip: BRISTOL, CT 06010
TSDF Country: USA

Map ID
Direction
Distance
Elevation

MAP FINDINGS

Site

Database(s)

EDR ID Number
EPA ID Number

CLEAN HARBORS OF BALTIMORE (Continued)

1000294565

TSDF Telephone: 8605838917
Transport Date: 06/21/05
Transporter EPA ID: NJD986607380
Transporter Name: MAUMEE EXPRESS, INC.
Transporter Country: USA
Transporter Phone: (732)424-8441
Trans 2 Date: / /
Trans 2 EPA ID: Not reported
Trans 2 Name: Not reported
Trans 2 Address: Not reported
Trans 2 City,St,Zip: CT
Trans 2 Country: USA
Trans 2 Phone: Not reported
Generator EPA ID: mdd980555189
Generator Phone: 4102448200
Generator Address: 1910 RUSSELL ST
Generator City,State,Zip: BALTIMORE, MD 21230
Generator Country: USA
Special Handling: Not reported
Discrepancies: Not reported
Date Shipped: 06/21/05
Date Received: 06/27/05
Last modified date: 04/18/06
Last modified by: CYF
Comments: Not reported
Year: 2005
Manifest ID: ctf1160160
TSDF EPA ID: CTD000604488
TSDF Name: CLEAN HARBORS OF CT INC
TSDF Address: 761 MIDDLE STREET
TSDF City,St,Zip: BRISTOL, CT 06010
TSDF Country: USA
TSDF Telephone: 8605838917
Transport Date: 08/17/05
Transporter EPA ID: NJD986607380
Transporter Name: MAUMEE EXPRESS, INC.
Transporter Country: USA
Transporter Phone: (732)424-8441
Trans 2 Date: 08/17/05
Trans 2 EPA ID: NJD986607380
Trans 2 Name: MAUMEE EXPRESS, INC.
Trans 2 Address: P.O. BOX 278
Trans 2 City,St,Zip: SOMERVILLE, NJ 08854
Trans 2 Country: USA
Trans 2 Phone: (732)424-8441
Generator EPA ID: mdd980555189
Generator Phone: 4102448200
Generator Address: 1910 RUSSELL ST
Generator City,State,Zip: BALTIMORE, MD 21230
Generator Country: USA
Special Handling: Not reported
Discrepancies: Not reported
Date Shipped: 08/17/05
Date Received: 08/17/05
Last modified date: 06/08/07
Last modified by: JEB
Comments: Not reported

Map ID
Direction
Distance
Elevation

MAP FINDINGS

Site

Database(s)

EDR ID Number
EPA ID Number

CLEAN HARBORS OF BALTIMORE (Continued)

1000294565

Year: 2005
Manifest ID: ctf1160159
TSDF EPA ID: CTD000604488
TSDF Name: CLEAN HARBORS OF CT INC
TSDF Address: 761 MIDDLE STREET
TSDF City,St,Zip: BRISTOL, CT 06010
TSDF Country: USA
TSDF Telephone: 8605838917
Transport Date: 08/19/05
Transporter EPA ID: NJD986607380
Transporter Name: MAUMEE EXPRESS, INC.
Transporter Country: USA
Transporter Phone: (732)424-8441
Trans 2 Date: / /
Trans 2 EPA ID: Not reported
Trans 2 Name: Not reported
Trans 2 Address: Not reported
Trans 2 City,St,Zip: CT
Trans 2 Country: USA
Trans 2 Phone: Not reported
Generator EPA ID: mdd980555189
Generator Phone: 4102448200
Generator Address: 1910 RUSSELL ST
Generator City,State,Zip: BALTIMORE, MD 21230
Generator Country: USA
Special Handling: Not reported
Discrepancies: Not reported
Date Shipped: 08/19/05
Date Received: 08/19/05
Last modified date: 11/02/06
Last modified by: JEB
Comments: Not reported
Year: 2005
Manifest ID: ctf1160169
TSDF EPA ID: CTD000604488
TSDF Name: CLEAN HARBORS OF CT INC
TSDF Address: 761 MIDDLE STREET
TSDF City,St,Zip: BRISTOL, CT 06010
TSDF Country: USA
TSDF Telephone: 8605838917
Transport Date: 01/11/05
Transporter EPA ID: ALD067138891
Transporter Name: ROBBIE D. WOOD, INC.
Transporter Country: USA
Transporter Phone: (205)744-8440
Trans 2 Date: 01/17/05
Trans 2 EPA ID: MAD039322250
Trans 2 Name: CLEAN HARBORS ENVIRONMENTAL SERVICES, INC.
Trans 2 Address: 1501 WASHINGTON STREET
Trans 2 City,St,Zip: BRAINTREE, MA 02184-
Trans 2 Country: USA
Trans 2 Phone: (781)849-1800
Generator EPA ID: MDD980555189
Generator Phone: 4102448200
Generator Address: 1910 RUSSELL ST
Generator City,State,Zip: BALTIMORE, MD 21230
Generator Country: USA

Map ID
Direction
Distance
Elevation

MAP FINDINGS

Site

Database(s)

EDR ID Number
EPA ID Number

CLEAN HARBORS OF BALTIMORE (Continued)

1000294565

Special Handling: Not reported
Discrepancies: Not reported
Date Shipped: 01/11/05
Date Received: 01/24/05
Last modified date: 04/18/06
Last modified by: CYF
Comments: Not reported
Year: 2004
Manifest ID: ctf1160172
TSDF EPA ID: CTD000604488
TSDF Name: CLEAN HARBORS OF CONNECTICUT,INC.
TSDF Address: 761 MIDDLE STREET
TSDF City,St,Zip: BRISTOL, CT 06010
TSDF Country: USA
TSDF Telephone: 8605838917
Transport Date: 11/06/04
Transporter EPA ID: ALD067138891
Transporter Name: ROBBIE D. WOOD, INC.
Transporter Country: USA
Transporter Phone: (205)744-8440
Trans 2 Date: / /
Trans 2 EPA ID: Not reported
Trans 2 Name: Not reported
Trans 2 Address: Not reported
Trans 2 City,St,Zip: CT
Trans 2 Country: USA
Trans 2 Phone: Not reported
Generator EPA ID: mdd980555189
Generator Phone: 4102448200
Generator Address: 1910 RUSSELL STREET
Generator City,State,Zip: BALTIMORE, MD 21230
Generator Country: USA
Special Handling: Not reported
Discrepancies: Not reported
Date Shipped: 11/06/04
Date Received: 11/09/04
Last modified date: 05/16/05
Last modified by: JEB
Comments: Not reported
Year: 2004
Manifest ID: ctf1160173
TSDF EPA ID: CTD000604488
TSDF Name: CLEAN HARBORS OF CONNECTICUT,INC.
TSDF Address: 761 MIDDLE STREET
TSDF City,St,Zip: BRISTOL, CT 06010
TSDF Country: USA
TSDF Telephone: 8605838917
Transport Date: 10/14/04
Transporter EPA ID: NJD986607380
Transporter Name: MAUMEE EXPRESS, INC.
Transporter Country: USA
Transporter Phone: (732)424-8441
Trans 2 Date: / /
Trans 2 EPA ID: Not reported
Trans 2 Name: Not reported
Trans 2 Address: Not reported
Trans 2 City,St,Zip: CT

Map ID
Direction
Distance
Elevation

MAP FINDINGS

Site

Database(s)

EDR ID Number
EPA ID Number

CLEAN HARBORS OF BALTIMORE (Continued)

1000294565

Trans 2 Country: USA
Trans 2 Phone: Not reported
Generator EPA ID: mdd980555189
Generator Phone: 4102448200
Generator Address: 1910 RUSSELL STREET
Generator City,State,Zip: BALTIMORE, MD 21230
Generator Country: USA
Special Handling: Not reported
Discrepancies: Not reported
Date Shipped: 10/14/04
Date Received: 10/20/04
Last modified date: 05/16/05
Last modified by: JEB
Comments: Not reported
Year: 2004
Manifest ID: ctf1160174
TSDF EPA ID: CTD000604488
TSDF Name: CLEAN HARBORS OF CONNECTICUT,INC.
TSDF Address: 761 MIDDLE STREET
TSDF City,St,Zip: BRISTOL, CT 06010
TSDF Country: USA
TSDF Telephone: 8605838917
Transport Date: 10/13/04
Transporter EPA ID: NJD986607380
Transporter Name: MAUMEE EXPRESS, INC.
Transporter Country: USA
Transporter Phone: (732)424-8441
Trans 2 Date: / /
Trans 2 EPA ID: Not reported
Trans 2 Name: Not reported
Trans 2 Address: Not reported
Trans 2 City,St,Zip: CT
Trans 2 Country: USA
Trans 2 Phone: Not reported
Generator EPA ID: mdd980555189
Generator Phone: 4102448200
Generator Address: 1910 RUSSELL STREET
Generator City,State,Zip: BALTIMORE, MD 21230
Generator Country: USA
Special Handling: Not reported
Discrepancies: Not reported
Date Shipped: 10/13/04
Date Received: 10/20/04
Last modified date: 05/16/05
Last modified by: JEB
Comments: Not reported
Year: 2004
Manifest ID: ctf1160176
TSDF EPA ID: CTD000604488
TSDF Name: CLEAN HARBORS OF CONNECTICUT,INC.
TSDF Address: 761 MIDDLE STREET
TSDF City,St,Zip: BRISTOL, CT 06010
TSDF Country: USA
TSDF Telephone: 8605838917
Transport Date: 09/21/04
Transporter EPA ID: NJD986607380
Transporter Name: MAUMEE EXPRESS, INC.

Map ID
Direction
Distance
Elevation

MAP FINDINGS

Site

Database(s)

EDR ID Number
EPA ID Number

CLEAN HARBORS OF BALTIMORE (Continued)

1000294565

Transporter Country: USA
Transporter Phone: (732)424-8441
Trans 2 Date: / /
Trans 2 EPA ID: Not reported
Trans 2 Name: Not reported
Trans 2 Address: Not reported
Trans 2 City,St,Zip: CT
Trans 2 Country: USA
Trans 2 Phone: Not reported
Generator EPA ID: mdd980555189
Generator Phone: 4102448200
Generator Address: 1910 RUSSELL STREET
Generator City,State,Zip: BALTIMORE, MD 21230
Generator Country: USA
Special Handling: Not reported
Discrepancies: Not reported
Date Shipped: 09/21/04
Date Received: 09/23/04
Last modified date: 05/16/05
Last modified by: JEB
Comments: Not reported
Year: 2004
Manifest ID: ctf1160177
TSDF EPA ID: CTD000604488
TSDF Name: CLEAN HARBORS OF CONNECTICUT,INC.
TSDF Address: 761 MIDDLE STREET
TSDF City,St,Zip: BRISTOL, CT 06010
TSDF Country: USA
TSDF Telephone: 8605838917
Transport Date: 04/20/04
Transporter EPA ID: NJD986607380
Transporter Name: MAUMEE EXPRESS, INC.
Transporter Country: USA
Transporter Phone: (732)424-8441
Trans 2 Date: / /
Trans 2 EPA ID: Not reported
Trans 2 Name: Not reported
Trans 2 Address: Not reported
Trans 2 City,St,Zip: CT
Trans 2 Country: USA
Trans 2 Phone: Not reported
Generator EPA ID: mdd980555189
Generator Phone: 4102448200
Generator Address: 1910 RUSSELL STREET
Generator City,State,Zip: BALTIMORE, MD 21230
Generator Country: USA
Special Handling: Not reported
Discrepancies: Not reported
Date Shipped: 04/20/04
Date Received: 09/23/04
Last modified date: 05/16/05
Last modified by: JEB
Comments: Not reported
Year: 2004
Manifest ID: CTF1116998
TSDF EPA ID: CTD000604488
TSDF Name: CLEAN HARBORS OF CONNECTICUT,INC.

Map ID
Direction
Distance
Elevation

MAP FINDINGS

Site

Database(s)

EDR ID Number
EPA ID Number

CLEAN HARBORS OF BALTIMORE (Continued)

1000294565

TSDf Address: 761 MIDDLE STREET
TSDf City,St,Zip: BRISTOL, CT 06010
TSDf Country: USA
TSDf Telephone: 8605838917
Transport Date: 02/17/04
Transporter EPA ID: MAD039322250
Transporter Name: CLEAN HARBORS ENVIRONMENTAL SERVICES, INC.
Transporter Country: USA
Transporter Phone: (781)849-1800
Trans 2 Date: 02/17/04
Trans 2 EPA ID: OHD009865825
Trans 2 Name: DART TRUCKING COMPANY, INC.
Trans 2 Address: 61 RAILROAD STREET
Trans 2 City,St,Zip: CANFIELD, OH 44406
Trans 2 Country: USA
Trans 2 Phone: (330)533-9841
Generator EPA ID: MDD980555189
Generator Phone: 4102448200
Generator Address: 1910 RUSSELL STREET
Generator City,State,Zip: BALTIMORE, MD 21230
Generator Country: USA
Special Handling: Not reported
Discrepancies: Not reported
Date Shipped: 02/12/04
Date Received: 02/27/04
Last modified date: 11/12/04
Last modified by: DL
Comments: Not reported
Year: 2004
Manifest ID: ctf1160178
TSDf EPA ID: CTD000604488
TSDf Name: CLEAN HARBORS OF CONNECTICUT, INC.
TSDf Address: 761 MIDDLE STREET
TSDf City,St,Zip: BRISTOL, CT 06010
TSDf Country: USA
TSDf Telephone: 8605838917
Transport Date: 09/14/04
Transporter EPA ID: ALD067138891
Transporter Name: ROBBIE D. WOOD, INC.
Transporter Country: USA
Transporter Phone: (205)744-8440
Trans 2 Date: / /
Trans 2 EPA ID: Not reported
Trans 2 Name: Not reported
Trans 2 Address: Not reported
Trans 2 City,St,Zip: CT
Trans 2 Country: USA
Trans 2 Phone: Not reported
Generator EPA ID: mdd980555189
Generator Phone: 4102448200
Generator Address: 1910 RUSSELL STREET
Generator City,State,Zip: BALTIMORE, MD 21230
Generator Country: USA
Special Handling: Not reported
Discrepancies: Not reported
Date Shipped: 09/14/04
Date Received: 09/17/04

Map ID
Direction
Distance
Elevation

MAP FINDINGS

Site

Database(s)

EDR ID Number
EPA ID Number

CLEAN HARBORS OF BALTIMORE (Continued)

1000294565

Last modified date: 05/11/05
Last modified by: JEB
Comments: Not reported
Year: 2004
Manifest ID: ctf1160179
TSDf EPA ID: CTD000604488
TSDf Name: CLEAN HARBORS OF CONNECTICUT,INC.
TSDf Address: 761 MIDDLE STREET
TSDf City,St,Zip: BRISTOL, CT 06010
TSDf Country: USA
TSDf Telephone: 8605838917
Transport Date: 09/08/04
Transporter EPA ID: OHD009865825
Transporter Name: DART TRUCKING COMPANY, INC.
Transporter Country: USA
Transporter Phone: (800)541-8206
Trans 2 Date: / /
Trans 2 EPA ID: Not reported
Trans 2 Name: Not reported
Trans 2 Address: Not reported
Trans 2 City,St,Zip: CT
Trans 2 Country: USA
Trans 2 Phone: Not reported
Generator EPA ID: mdd980555189
Generator Phone: 4102448200
Generator Address: 1910 RUSSELL STREET
Generator City,State,Zip: BALTIMORE, MD 21230
Generator Country: USA
Special Handling: Not reported
Discrepancies: Not reported
Date Shipped: 09/08/04
Date Received: 09/14/04
Last modified date: 05/11/05
Last modified by: JEB
Comments: Not reported
Year: 2004
Manifest ID: ctf1160180
TSDf EPA ID: CTD000604488
TSDf Name: CLEAN HARBORS OF CONNECTICUT,INC.
TSDf Address: 761 MIDDLE STREET
TSDf City,St,Zip: BRISTOL, CT 06010
TSDf Country: USA
TSDf Telephone: 8605838917
Transport Date: 08/27/04
Transporter EPA ID: ALD067138891
Transporter Name: ROBBIE D. WOOD, INC.
Transporter Country: USA
Transporter Phone: (205)744-8440
Trans 2 Date: 08/30/04
Trans 2 EPA ID: MAD039322250
Trans 2 Name: CLEAN HARBORS ENVIRONMENTAL SERVICES, INC.
Trans 2 Address: 1501 WASHINGTON STREET
Trans 2 City,St,Zip: BRAINTREE, MA 02184-
Trans 2 Country: USA
Trans 2 Phone: (781)849-1800
Generator EPA ID: mdd980555189
Generator Phone: 4102448200

Map ID
Direction
Distance
Elevation

MAP FINDINGS

Site

Database(s)

EDR ID Number
EPA ID Number

CLEAN HARBORS OF BALTIMORE (Continued)

1000294565

Generator Address: 1910 RUSSELL STREET
Generator City,State,Zip: BALTIMORE, MD 21230
Generator Country: USA
Special Handling: Not reported
Discrepancies: Not reported
Date Shipped: 08/27/04
Date Received: 08/31/04
Last modified date: 03/31/05
Last modified by: JEB
Comments: Not reported
Year: 2004
Manifest ID: CTF1160181
TSDf EPA ID: CTD000604488
TSDf Name: CLEAN HARBORS OF CONNECTICUT,INC.
TSDf Address: 761 MIDDLE STREET
TSDf City,St,Zip: BRISTOL, CT 06010
TSDf Country: USA
TSDf Telephone: 8605838917
Transport Date: 08/25/04
Transporter EPA ID: ALD067138891
Transporter Name: ROBBIE D. WOOD, INC.
Transporter Country: USA
Transporter Phone: (800)356-7457
Trans 2 Date: / /
Trans 2 EPA ID: Not reported
Trans 2 Name: Not reported
Trans 2 Address: Not reported
Trans 2 City,St,Zip: CT
Trans 2 Country: USA
Trans 2 Phone: Not reported
Generator EPA ID: MDD980555189
Generator Phone: 4102448200
Generator Address: 1910 RUSSELL STREET
Generator City,State,Zip: BALTIMORE, MD 21230
Generator Country: USA
Special Handling: Not reported
Discrepancies: Not reported
Date Shipped: 08/19/04
Date Received: 08/26/04
Last modified date: 01/10/05
Last modified by: DL
Comments: Not reported
Year: 2004
Manifest ID: CTF1160182
TSDf EPA ID: CTD000604488
TSDf Name: CLEAN HARBORS OF CONNECTICUT,INC.
TSDf Address: 761 MIDDLE STREET
TSDf City,St,Zip: BRISTOL, CT 06010
TSDf Country: USA
TSDf Telephone: 8605838917
Transport Date: 08/17/04
Transporter EPA ID: ALD067138891
Transporter Name: ROBBIE D. WOOD, INC.
Transporter Country: USA
Transporter Phone: (800)356-7457
Trans 2 Date: / /
Trans 2 EPA ID: Not reported

Map ID
Direction
Distance
Elevation

MAP FINDINGS

Site

Database(s)

EDR ID Number
EPA ID Number

CLEAN HARBORS OF BALTIMORE (Continued)

1000294565

Trans 2 Name: Not reported
Trans 2 Address: Not reported
Trans 2 City,St,Zip: CT
Trans 2 Country: USA
Trans 2 Phone: Not reported
Generator EPA ID: MDD980555189
Generator Phone: 4102448200
Generator Address: 1910 RUSSELL STREET
Generator City,State,Zip: BALTIMORE, MD 21230
Generator Country: USA
Special Handling: Not reported
Discrepancies: Not reported
Date Shipped: 08/17/04
Date Received: 08/20/04
Last modified date: 04/22/05
Last modified by: CJS
Comments: I CAN NOT READ THE DATES AT ALL
Year: 2004
Manifest ID: CTF1160183
TSDF EPA ID: CTD000604488
TSDF Name: CLEAN HARBORS OF CONNECTICUT,INC.
TSDF Address: 761 MIDDLE STREET
TSDF City,St,Zip: BRISTOL, CT 06010
TSDF Country: USA
TSDF Telephone: 8605838917
Transport Date: 08/04/04
Transporter EPA ID: OHD009865825
Transporter Name: DART TRUCKING COMPANY, INC.
Transporter Country: USA
Transporter Phone: (330)533-9841
Trans 2 Date: 08/05/04
Trans 2 EPA ID: OHD009865825
Trans 2 Name: DART TRUCKING COMPANY, INC.
Trans 2 Address: 61 RAILROAD STREET
Trans 2 City,St,Zip: CANFIELD, OH 44406
Trans 2 Country: USA
Trans 2 Phone: (330)533-9841
Generator EPA ID: MDD980555189
Generator Phone: 4102448200
Generator Address: 1910 RUSSELL STREET
Generator City,State,Zip: BALTIMORE, MD 21230
Generator Country: USA
Special Handling: Not reported
Discrepancies: Not reported
Date Shipped: 08/04/04
Date Received: 08/11/04
Last modified date: 01/10/05
Last modified by: DL
Comments: Not reported
Year: 2004
Manifest ID: CTF1160184
TSDF EPA ID: CTD000604488
TSDF Name: CLEAN HARBORS OF CONNECTICUT,INC.
TSDF Address: 761 MIDDLE STREET
TSDF City,St,Zip: BRISTOL, CT 06010
TSDF Country: USA
TSDF Telephone: 8605838917

Map ID
Direction
Distance
Elevation

MAP FINDINGS

Site

Database(s)

EDR ID Number
EPA ID Number

CLEAN HARBORS OF BALTIMORE (Continued)

1000294565

Transport Date: 08/04/04
Transporter EPA ID: ALD067138891
Transporter Name: ROBBIE D. WOOD, INC.
Transporter Country: USA
Transporter Phone: (800)356-7457
Trans 2 Date: / /
Trans 2 EPA ID: Not reported
Trans 2 Name: Not reported
Trans 2 Address: Not reported
Trans 2 City,St,Zip: CT
Trans 2 Country: USA
Trans 2 Phone: Not reported
Generator EPA ID: MDD980555189
Generator Phone: 4102448200
Generator Address: 1910 RUSSELL STREET
Generator City,State,Zip: BALTIMORE, MD 21230
Generator Country: USA
Special Handling: Not reported
Discrepancies: Not reported
Date Shipped: 08/04/04
Date Received: 08/04/04
Last modified date: 01/10/05
Last modified by: DL
Comments: THERE WAS NOT ANY US DOT DESC.

[Click this hyperlink](#) while viewing on your computer to access
912 additional CT MANIFEST: record(s) in the EDR Site Report.

Manifest No: Not reported
Waste Occurrence: Not reported
UNNA: Not reported
Hazard Class: Not reported
US Dot Description: Not reported
No of Containers: Not reported
Container Type: Not reported
Quantity: Not reported
Weight/Volume: Not reported
Additional Description: Not reported
Handling Code: Not reported
Date Record Was Last Modified: Not reported
DEO Who Last Modified Record: Not reported
Manifest No: Not reported
Waste Occurrence: Not reported
EPA Waste Code: Not reported
Recycled Waste?: Not reported
Date Record Was Last Modified: Not reported
DEO Who Last Modified Record: Not reported
Year: 2005
Manifest ID: ctf1160165
TSDF EPA ID: CTD000604488
TSDF Name: CLEAN HARBORS OF CT INC
TSDF Address: 761 MIDDLE STREET
TSDF City,St,Zip: BRISTOL, CT 06010
TSDF Country: USA
TSDF Telephone: 8605838917
Transport Date: 02/11/05
Transporter EPA ID: NJD986607380

Map ID
Direction
Distance
Elevation

MAP FINDINGS

Site

Database(s)

EDR ID Number
EPA ID Number

CLEAN HARBORS OF BALTIMORE (Continued)

1000294565

Transporter Name: MAUMEE EXPRESS, INC.
Transporter Country: USA
Transporter Phone: (732)424-8441
Trans 2 Date: / /
Trans 2 EPA ID: Not reported
Trans 2 Name: Not reported
Trans 2 Address: Not reported
Trans 2 City,St,Zip: CT
Trans 2 Country: USA
Trans 2 Phone: Not reported
Generator EPA ID: MDD980555189
Generator Phone: 4102448200
Generator Address: 1910 RUSSELL ST
Generator City,State,Zip: BALTIMORE, MD 21230
Generator Country: USA
Special Handling: Not reported
Discrepancies: Not reported
Date Shipped: 02/11/05
Date Received: 02/17/54
Last modified date: 04/18/06
Last modified by: CYF
Comments: Not reported
Year: 2005
Manifest ID: ctf1160164
TSDF EPA ID: CTD000604488
TSDF Name: CLEAN HARBORS OF CT INC
TSDF Address: 761 MIDDLE STREET
TSDF City,St,Zip: BRISTOL, CT 06010
TSDF Country: USA
TSDF Telephone: 8605838917
Transport Date: 03/07/05
Transporter EPA ID: ALD067138891
Transporter Name: ROBBIE D. WOOD, INC.
Transporter Country: USA
Transporter Phone: (205)744-8440
Trans 2 Date: / /
Trans 2 EPA ID: NJD986583417
Trans 2 Name: ABC TANK COMPANY, INC.
Trans 2 Address: P.O. BOX 111, 1029 NORTH DELSEA DRIVE
Trans 2 City,St,Zip: CLAYTON, NJ 08312
Trans 2 Country: USA
Trans 2 Phone: (609)881-6586
Generator EPA ID: MDD980555189
Generator Phone: 4102448200
Generator Address: 1910 RUSSELL ST
Generator City,State,Zip: BALTIMORE, MD 21230
Generator Country: USA
Special Handling: Not reported
Discrepancies: Not reported
Date Shipped: 03/07/05
Date Received: 03/18/05
Last modified date: 04/18/06
Last modified by: CYF
Comments: Not reported
Year: 2005
Manifest ID: ctf1160162
TSDF EPA ID: CTD000604488

Map ID
Direction
Distance
Elevation

MAP FINDINGS

Site

Database(s)

EDR ID Number
EPA ID Number

CLEAN HARBORS OF BALTIMORE (Continued)

1000294565

TSD Name: CLEAN HARBORS OF CT INC
TSD Address: 761 MIDDLE STREET
TSD City,St,Zip: BRISTOL, CT 06010
TSD Country: USA
TSD Telephone: 8605838917
Transport Date: 05/20/05
Transporter EPA ID: ALD067138891
Transporter Name: ROBBIE D. WOOD, INC.
Transporter Country: USA
Transporter Phone: (205)744-8440
Trans 2 Date: / /
Trans 2 EPA ID: Not reported
Trans 2 Name: Not reported
Trans 2 Address: Not reported
Trans 2 City,St,Zip: CT
Trans 2 Country: USA
Trans 2 Phone: Not reported
Generator EPA ID: mdd980555189
Generator Phone: 4102448200
Generator Address: 1910 RUSSELL ST
Generator City,State,Zip: BALTIMORE, MD 21230
Generator Country: USA
Special Handling: Not reported
Discrepancies: Not reported
Date Shipped: 05/20/05
Date Received: 06/20/05
Last modified date: 04/18/06
Last modified by: CYF
Comments: Not reported
Year: 2005
Manifest ID: ctf1160161
TSD EPA ID: CTD000604488
TSD Name: CLEAN HARBORS OF CT INC
TSD Address: 761 MIDDLE STREET
TSD City,St,Zip: BRISTOL, CT 06010
TSD Country: USA
TSD Telephone: 8605838917
Transport Date: 06/21/05
Transporter EPA ID: NJD986607380
Transporter Name: MAUMEE EXPRESS, INC.
Transporter Country: USA
Transporter Phone: (732)424-8441
Trans 2 Date: / /
Trans 2 EPA ID: Not reported
Trans 2 Name: Not reported
Trans 2 Address: Not reported
Trans 2 City,St,Zip: CT
Trans 2 Country: USA
Trans 2 Phone: Not reported
Generator EPA ID: mdd980555189
Generator Phone: 4102448200
Generator Address: 1910 RUSSELL ST
Generator City,State,Zip: BALTIMORE, MD 21230
Generator Country: USA
Special Handling: Not reported
Discrepancies: Not reported
Date Shipped: 06/21/05

Map ID
Direction
Distance
Elevation

MAP FINDINGS

Site

Database(s)

EDR ID Number
EPA ID Number

CLEAN HARBORS OF BALTIMORE (Continued)

1000294565

Date Received: 06/27/05
Last modified date: 04/18/06
Last modified by: CYF
Comments: Not reported
Year: 2005
Manifest ID: ctf1160160
TSDF EPA ID: CTD000604488
TSDF Name: CLEAN HARBORS OF CT INC
TSDF Address: 761 MIDDLE STREET
TSDF City,St,Zip: BRISTOL, CT 06010
TSDF Country: USA
TSDF Telephone: 8605838917
Transport Date: 08/17/05
Transporter EPA ID: NJD986607380
Transporter Name: MAUMEE EXPRESS, INC.
Transporter Country: USA
Transporter Phone: (732)424-8441
Trans 2 Date: 08/17/05
Trans 2 EPA ID: NJD986607380
Trans 2 Name: MAUMEE EXPRESS, INC.
Trans 2 Address: P.O. BOX 278
Trans 2 City,St,Zip: SOMERVILLE, NJ 08854
Trans 2 Country: USA
Trans 2 Phone: (732)424-8441
Generator EPA ID: mdd980555189
Generator Phone: 4102448200
Generator Address: 1910 RUSSELL ST
Generator City,State,Zip: BALTIMORE, MD 21230
Generator Country: USA
Special Handling: Not reported
Discrepancies: Not reported
Date Shipped: 08/17/05
Date Received: 08/17/05
Last modified date: 06/08/07
Last modified by: JEB
Comments: Not reported
Year: 2005
Manifest ID: ctf1160159
TSDF EPA ID: CTD000604488
TSDF Name: CLEAN HARBORS OF CT INC
TSDF Address: 761 MIDDLE STREET
TSDF City,St,Zip: BRISTOL, CT 06010
TSDF Country: USA
TSDF Telephone: 8605838917
Transport Date: 08/19/05
Transporter EPA ID: NJD986607380
Transporter Name: MAUMEE EXPRESS, INC.
Transporter Country: USA
Transporter Phone: (732)424-8441
Trans 2 Date: / /
Trans 2 EPA ID: Not reported
Trans 2 Name: Not reported
Trans 2 Address: Not reported
Trans 2 City,St,Zip: CT
Trans 2 Country: USA
Trans 2 Phone: Not reported
Generator EPA ID: mdd980555189

Map ID
Direction
Distance
Elevation

MAP FINDINGS

Site

Database(s)

EDR ID Number
EPA ID Number

CLEAN HARBORS OF BALTIMORE (Continued)

1000294565

Generator Phone: 4102448200
Generator Address: 1910 RUSSELL ST
Generator City,State,Zip: BALTIMORE, MD 21230
Generator Country: USA
Special Handling: Not reported
Discrepancies: Not reported
Date Shipped: 08/19/05
Date Received: 08/19/05
Last modified date: 11/02/06
Last modified by: JEB
Comments: Not reported
Year: 2005
Manifest ID: ctf1160169
TSDf EPA ID: CTD000604488
TSDf Name: CLEAN HARBORS OF CT INC
TSDf Address: 761 MIDDLE STREET
TSDf City,St,Zip: BRISTOL, CT 06010
TSDf Country: USA
TSDf Telephone: 8605838917
Transport Date: 01/11/05
Transporter EPA ID: ALD067138891
Transporter Name: ROBBIE D. WOOD, INC.
Transporter Country: USA
Transporter Phone: (205)744-8440
Trans 2 Date: 01/17/05
Trans 2 EPA ID: MAD039322250
Trans 2 Name: CLEAN HARBORS ENVIRONMENTAL SERVICES, INC.
Trans 2 Address: 1501 WASHINGTON STREET
Trans 2 City,St,Zip: BRAINTREE, MA 02184-
Trans 2 Country: USA
Trans 2 Phone: (781)849-1800
Generator EPA ID: MDD980555189
Generator Phone: 4102448200
Generator Address: 1910 RUSSELL ST
Generator City,State,Zip: BALTIMORE, MD 21230
Generator Country: USA
Special Handling: Not reported
Discrepancies: Not reported
Date Shipped: 01/11/05
Date Received: 01/24/05
Last modified date: 04/18/06
Last modified by: CYF
Comments: Not reported
Year: 2004
Manifest ID: ctf1160172
TSDf EPA ID: CTD000604488
TSDf Name: CLEAN HARBORS OF CONNECTICUT,INC.
TSDf Address: 761 MIDDLE STREET
TSDf City,St,Zip: BRISTOL, CT 06010
TSDf Country: USA
TSDf Telephone: 8605838917
Transport Date: 11/06/04
Transporter EPA ID: ALD067138891
Transporter Name: ROBBIE D. WOOD, INC.
Transporter Country: USA
Transporter Phone: (205)744-8440
Trans 2 Date: / /

Map ID
Direction
Distance
Elevation

MAP FINDINGS

Site

Database(s)

EDR ID Number
EPA ID Number

CLEAN HARBORS OF BALTIMORE (Continued)

1000294565

Trans 2 EPA ID: Not reported
Trans 2 Name: Not reported
Trans 2 Address: Not reported
Trans 2 City,St,Zip: CT
Trans 2 Country: USA
Trans 2 Phone: Not reported
Generator EPA ID: mdd980555189
Generator Phone: 4102448200
Generator Address: 1910 RUSSELL STREET
Generator City,State,Zip: BALTIMORE, MD 21230
Generator Country: USA
Special Handling: Not reported
Discrepancies: Not reported
Date Shipped: 11/06/04
Date Received: 11/09/04
Last modified date: 05/16/05
Last modified by: JEB
Comments: Not reported
Year: 2004
Manifest ID: ctf1160173
TSDF EPA ID: CTD000604488
TSDF Name: CLEAN HARBORS OF CONNECTICUT,INC.
TSDF Address: 761 MIDDLE STREET
TSDF City,St,Zip: BRISTOL, CT 06010
TSDF Country: USA
TSDF Telephone: 8605838917
Transport Date: 10/14/04
Transporter EPA ID: NJD986607380
Transporter Name: MAUMEE EXPRESS, INC.
Transporter Country: USA
Transporter Phone: (732)424-8441
Trans 2 Date: / /
Trans 2 EPA ID: Not reported
Trans 2 Name: Not reported
Trans 2 Address: Not reported
Trans 2 City,St,Zip: CT
Trans 2 Country: USA
Trans 2 Phone: Not reported
Generator EPA ID: mdd980555189
Generator Phone: 4102448200
Generator Address: 1910 RUSSELL STREET
Generator City,State,Zip: BALTIMORE, MD 21230
Generator Country: USA
Special Handling: Not reported
Discrepancies: Not reported
Date Shipped: 10/14/04
Date Received: 10/20/04
Last modified date: 05/16/05
Last modified by: JEB
Comments: Not reported
Year: 2004
Manifest ID: ctf1160174
TSDF EPA ID: CTD000604488
TSDF Name: CLEAN HARBORS OF CONNECTICUT,INC.
TSDF Address: 761 MIDDLE STREET
TSDF City,St,Zip: BRISTOL, CT 06010
TSDF Country: USA

Map ID
Direction
Distance
Elevation

MAP FINDINGS

Site

Database(s)

EDR ID Number
EPA ID Number

CLEAN HARBORS OF BALTIMORE (Continued)

1000294565

TSDf Telephone: 8605838917
Transport Date: 10/13/04
Transporter EPA ID: NJD986607380
Transporter Name: MAUMEE EXPRESS, INC.
Transporter Country: USA
Transporter Phone: (732)424-8441
Trans 2 Date: / /
Trans 2 EPA ID: Not reported
Trans 2 Name: Not reported
Trans 2 Address: Not reported
Trans 2 City,St,Zip: CT
Trans 2 Country: USA
Trans 2 Phone: Not reported
Generator EPA ID: mdd980555189
Generator Phone: 4102448200
Generator Address: 1910 RUSSELL STREET
Generator City,State,Zip: BALTIMORE, MD 21230
Generator Country: USA
Special Handling: Not reported
Discrepancies: Not reported
Date Shipped: 10/13/04
Date Received: 10/20/04
Last modified date: 05/16/05
Last modified by: JEB
Comments: Not reported
Year: 2004
Manifest ID: ctf1160176
TSDf EPA ID: CTD000604488
TSDf Name: CLEAN HARBORS OF CONNECTICUT,INC.
TSDf Address: 761 MIDDLE STREET
TSDf City,St,Zip: BRISTOL, CT 06010
TSDf Country: USA
TSDf Telephone: 8605838917
Transport Date: 09/21/04
Transporter EPA ID: NJD986607380
Transporter Name: MAUMEE EXPRESS, INC.
Transporter Country: USA
Transporter Phone: (732)424-8441
Trans 2 Date: / /
Trans 2 EPA ID: Not reported
Trans 2 Name: Not reported
Trans 2 Address: Not reported
Trans 2 City,St,Zip: CT
Trans 2 Country: USA
Trans 2 Phone: Not reported
Generator EPA ID: mdd980555189
Generator Phone: 4102448200
Generator Address: 1910 RUSSELL STREET
Generator City,State,Zip: BALTIMORE, MD 21230
Generator Country: USA
Special Handling: Not reported
Discrepancies: Not reported
Date Shipped: 09/21/04
Date Received: 09/23/04
Last modified date: 05/16/05
Last modified by: JEB
Comments: Not reported

Map ID
Direction
Distance
Elevation

MAP FINDINGS

Site

Database(s)

EDR ID Number
EPA ID Number

CLEAN HARBORS OF BALTIMORE (Continued)

1000294565

Year: 2004
Manifest ID: ctf1160177
TSDF EPA ID: CTD000604488
TSDF Name: CLEAN HARBORS OF CONNECTICUT,INC.
TSDF Address: 761 MIDDLE STREET
TSDF City,St,Zip: BRISTOL, CT 06010
TSDF Country: USA
TSDF Telephone: 8605838917
Transport Date: 04/20/04
Transporter EPA ID: NJD986607380
Transporter Name: MAUMEE EXPRESS, INC.
Transporter Country: USA
Transporter Phone: (732)424-8441
Trans 2 Date: / /
Trans 2 EPA ID: Not reported
Trans 2 Name: Not reported
Trans 2 Address: Not reported
Trans 2 City,St,Zip: CT
Trans 2 Country: USA
Trans 2 Phone: Not reported
Generator EPA ID: mdd980555189
Generator Phone: 4102448200
Generator Address: 1910 RUSSELL STREET
Generator City,State,Zip: BALTIMORE, MD 21230
Generator Country: USA
Special Handling: Not reported
Discrepancies: Not reported
Date Shipped: 04/20/04
Date Received: 09/23/04
Last modified date: 05/16/05
Last modified by: JEB
Comments: Not reported
Year: 2004
Manifest ID: CTF1116998
TSDF EPA ID: CTD000604488
TSDF Name: CLEAN HARBORS OF CONNECTICUT,INC.
TSDF Address: 761 MIDDLE STREET
TSDF City,St,Zip: BRISTOL, CT 06010
TSDF Country: USA
TSDF Telephone: 8605838917
Transport Date: 02/17/04
Transporter EPA ID: MAD039322250
Transporter Name: CLEAN HARBORS ENVIRONMENTAL SERVICES, INC.
Transporter Country: USA
Transporter Phone: (781)849-1800
Trans 2 Date: 02/17/04
Trans 2 EPA ID: OHD009865825
Trans 2 Name: DART TRUCKING COMPANY, INC.
Trans 2 Address: 61 RAILROAD STREET
Trans 2 City,St,Zip: CANFIELD, OH 44406
Trans 2 Country: USA
Trans 2 Phone: (330)533-9841
Generator EPA ID: MDD980555189
Generator Phone: 4102448200
Generator Address: 1910 RUSSELL STREET
Generator City,State,Zip: BALTIMORE, MD 21230
Generator Country: USA

Map ID
Direction
Distance
Elevation

MAP FINDINGS

Site

Database(s)

EDR ID Number
EPA ID Number

CLEAN HARBORS OF BALTIMORE (Continued)

1000294565

Special Handling: Not reported
Discrepancies: Not reported
Date Shipped: 02/12/04
Date Received: 02/27/04
Last modified date: 11/12/04
Last modified by: DL
Comments: Not reported
Year: 2004
Manifest ID: ctf1160178
TSDF EPA ID: CTD000604488
TSDF Name: CLEAN HARBORS OF CONNECTICUT,INC.
TSDF Address: 761 MIDDLE STREET
TSDF City,St,Zip: BRISTOL, CT 06010
TSDF Country: USA
TSDF Telephone: 8605838917
Transport Date: 09/14/04
Transporter EPA ID: ALD067138891
Transporter Name: ROBBIE D. WOOD, INC.
Transporter Country: USA
Transporter Phone: (205)744-8440
Trans 2 Date: / /
Trans 2 EPA ID: Not reported
Trans 2 Name: Not reported
Trans 2 Address: Not reported
Trans 2 City,St,Zip: CT
Trans 2 Country: USA
Trans 2 Phone: Not reported
Generator EPA ID: mdd980555189
Generator Phone: 4102448200
Generator Address: 1910 RUSSELL STREET
Generator City,State,Zip: BALTIMORE, MD 21230
Generator Country: USA
Special Handling: Not reported
Discrepancies: Not reported
Date Shipped: 09/14/04
Date Received: 09/17/04
Last modified date: 05/11/05
Last modified by: JEB
Comments: Not reported
Year: 2004
Manifest ID: ctf1160179
TSDF EPA ID: CTD000604488
TSDF Name: CLEAN HARBORS OF CONNECTICUT,INC.
TSDF Address: 761 MIDDLE STREET
TSDF City,St,Zip: BRISTOL, CT 06010
TSDF Country: USA
TSDF Telephone: 8605838917
Transport Date: 09/08/04
Transporter EPA ID: OHD009865825
Transporter Name: DART TRUCKING COMPANY, INC.
Transporter Country: USA
Transporter Phone: (800)541-8206
Trans 2 Date: / /
Trans 2 EPA ID: Not reported
Trans 2 Name: Not reported
Trans 2 Address: Not reported
Trans 2 City,St,Zip: CT

Map ID
Direction
Distance
Elevation

MAP FINDINGS

Site

Database(s)

EDR ID Number
EPA ID Number

CLEAN HARBORS OF BALTIMORE (Continued)

1000294565

Trans 2 Country: USA
Trans 2 Phone: Not reported
Generator EPA ID: mdd980555189
Generator Phone: 4102448200
Generator Address: 1910 RUSSELL STREET
Generator City,State,Zip: BALTIMORE, MD 21230
Generator Country: USA
Special Handling: Not reported
Discrepancies: Not reported
Date Shipped: 09/08/04
Date Received: 09/14/04
Last modified date: 05/11/05
Last modified by: JEB
Comments: Not reported
Year: 2004
Manifest ID: ctf1160180
TSDF EPA ID: CTD000604488
TSDF Name: CLEAN HARBORS OF CONNECTICUT,INC.
TSDF Address: 761 MIDDLE STREET
TSDF City,St,Zip: BRISTOL, CT 06010
TSDF Country: USA
TSDF Telephone: 8605838917
Transport Date: 08/27/04
Transporter EPA ID: ALD067138891
Transporter Name: ROBBIE D. WOOD, INC.
Transporter Country: USA
Transporter Phone: (205)744-8440
Trans 2 Date: 08/30/04
Trans 2 EPA ID: MAD039322250
Trans 2 Name: CLEAN HARBORS ENVIRONMENTAL SERVICES, INC.
Trans 2 Address: 1501 WASHINGTON STREET
Trans 2 City,St,Zip: BRAINTREE, MA 02184-
Trans 2 Country: USA
Trans 2 Phone: (781)849-1800
Generator EPA ID: mdd980555189
Generator Phone: 4102448200
Generator Address: 1910 RUSSELL STREET
Generator City,State,Zip: BALTIMORE, MD 21230
Generator Country: USA
Special Handling: Not reported
Discrepancies: Not reported
Date Shipped: 08/27/04
Date Received: 08/31/04
Last modified date: 03/31/05
Last modified by: JEB
Comments: Not reported
Year: 2004
Manifest ID: CTF1160181
TSDF EPA ID: CTD000604488
TSDF Name: CLEAN HARBORS OF CONNECTICUT,INC.
TSDF Address: 761 MIDDLE STREET
TSDF City,St,Zip: BRISTOL, CT 06010
TSDF Country: USA
TSDF Telephone: 8605838917
Transport Date: 08/25/04
Transporter EPA ID: ALD067138891
Transporter Name: ROBBIE D. WOOD, INC.

Map ID
Direction
Distance
Elevation

MAP FINDINGS

Site

Database(s)

EDR ID Number
EPA ID Number

CLEAN HARBORS OF BALTIMORE (Continued)

1000294565

Transporter Country: USA
Transporter Phone: (800)356-7457
Trans 2 Date: / /
Trans 2 EPA ID: Not reported
Trans 2 Name: Not reported
Trans 2 Address: Not reported
Trans 2 City,St,Zip: CT
Trans 2 Country: USA
Trans 2 Phone: Not reported
Generator EPA ID: MDD980555189
Generator Phone: 4102448200
Generator Address: 1910 RUSSELL STREET
Generator City,State,Zip: BALTIMORE, MD 21230
Generator Country: USA
Special Handling: Not reported
Discrepancies: Not reported
Date Shipped: 08/19/04
Date Received: 08/26/04
Last modified date: 01/10/05
Last modified by: DL
Comments: Not reported
Year: 2004
Manifest ID: CTF1160182
TSDF EPA ID: CTD000604488
TSDF Name: CLEAN HARBORS OF CONNECTICUT,INC.
TSDF Address: 761 MIDDLE STREET
TSDF City,St,Zip: BRISTOL, CT 06010
TSDF Country: USA
TSDF Telephone: 8605838917
Transport Date: 08/17/04
Transporter EPA ID: ALD067138891
Transporter Name: ROBBIE D. WOOD, INC.
Transporter Country: USA
Transporter Phone: (800)356-7457
Trans 2 Date: / /
Trans 2 EPA ID: Not reported
Trans 2 Name: Not reported
Trans 2 Address: Not reported
Trans 2 City,St,Zip: CT
Trans 2 Country: USA
Trans 2 Phone: Not reported
Generator EPA ID: MDD980555189
Generator Phone: 4102448200
Generator Address: 1910 RUSSELL STREET
Generator City,State,Zip: BALTIMORE, MD 21230
Generator Country: USA
Special Handling: Not reported
Discrepancies: Not reported
Date Shipped: 08/17/04
Date Received: 08/20/04
Last modified date: 04/22/05
Last modified by: CJS
Comments: I CAN NOT READ THE DATES AT ALL
Year: 2004
Manifest ID: CTF1160183
TSDF EPA ID: CTD000604488
TSDF Name: CLEAN HARBORS OF CONNECTICUT,INC.

Map ID
Direction
Distance
Elevation

MAP FINDINGS

Site

Database(s)

EDR ID Number
EPA ID Number

CLEAN HARBORS OF BALTIMORE (Continued)

1000294565

TSDf Address: 761 MIDDLE STREET
TSDf City,St,Zip: BRISTOL, CT 06010
TSDf Country: USA
TSDf Telephone: 8605838917
Transport Date: 08/04/04
Transporter EPA ID: OHD009865825
Transporter Name: DART TRUCKING COMPANY, INC.
Transporter Country: USA
Transporter Phone: (330)533-9841
Trans 2 Date: 08/05/04
Trans 2 EPA ID: OHD009865825
Trans 2 Name: DART TRUCKING COMPANY, INC.
Trans 2 Address: 61 RAILROAD STREET
Trans 2 City,St,Zip: CANFIELD, OH 44406
Trans 2 Country: USA
Trans 2 Phone: (330)533-9841
Generator EPA ID: MDD980555189
Generator Phone: 4102448200
Generator Address: 1910 RUSSELL STREET
Generator City,State,Zip: BALTIMORE, MD 21230
Generator Country: USA
Special Handling: Not reported
Discrepancies: Not reported
Date Shipped: 08/04/04
Date Received: 08/11/04
Last modified date: 01/10/05
Last modified by: DL
Comments: Not reported
Year: 2004
Manifest ID: CTF1160184
TSDf EPA ID: CTD000604488
TSDf Name: CLEAN HARBORS OF CONNECTICUT, INC.
TSDf Address: 761 MIDDLE STREET
TSDf City,St,Zip: BRISTOL, CT 06010
TSDf Country: USA
TSDf Telephone: 8605838917
Transport Date: 08/04/04
Transporter EPA ID: ALD067138891
Transporter Name: ROBBIE D. WOOD, INC.
Transporter Country: USA
Transporter Phone: (800)356-7457
Trans 2 Date: / /
Trans 2 EPA ID: Not reported
Trans 2 Name: Not reported
Trans 2 Address: Not reported
Trans 2 City,St,Zip: CT
Trans 2 Country: USA
Trans 2 Phone: Not reported
Generator EPA ID: MDD980555189
Generator Phone: 4102448200
Generator Address: 1910 RUSSELL STREET
Generator City,State,Zip: BALTIMORE, MD 21230
Generator Country: USA
Special Handling: Not reported
Discrepancies: Not reported
Date Shipped: 08/04/04
Date Received: 08/04/04

Map ID
Direction
Distance
Elevation

MAP FINDINGS

Site

Database(s)

EDR ID Number
EPA ID Number

CLEAN HARBORS OF BALTIMORE (Continued)

1000294565

Last modified date: 01/10/05
Last modified by: DL
Comments: THERE WAS NOT ANY US DOT DESC.

[Click this hyperlink](#) while viewing on your computer to access
912 additional CT MANIFEST: record(s) in the EDR Site Report.

Manifest No: Not reported
Waste Occurrence: Not reported
UNNA: Not reported
Hazard Class: Not reported
US Dot Description: Not reported
No of Containers: Not reported
Container Type: Not reported
Quantity: Not reported
Weight/Volume: Not reported
Additional Description: Not reported
Handling Code: Not reported
Date Record Was Last Modified: Not reported
DEO Who Last Modified Record: Not reported
Manifest No: Not reported
Waste Occurrence: Not reported
EPA Waste Code: Not reported
Recycled Waste?: Not reported
Date Record Was Last Modified: Not reported
DEO Who Last Modified Record: Not reported
Year: 2005
Manifest ID: ctf1160165
TSDF EPA ID: CTD000604488
TSDF Name: CLEAN HARBORS OF CT INC
TSDF Address: 761 MIDDLE STREET
TSDF City,St,Zip: BRISTOL, CT 06010
TSDF Country: USA
TSDF Telephone: 8605838917
Transport Date: 02/11/05
Transporter EPA ID: NJD986607380
Transporter Name: MAUMEE EXPRESS, INC.
Transporter Country: USA
Transporter Phone: (732)424-8441
Trans 2 Date: / /
Trans 2 EPA ID: Not reported
Trans 2 Name: Not reported
Trans 2 Address: Not reported
Trans 2 City,St,Zip: CT
Trans 2 Country: USA
Trans 2 Phone: Not reported
Generator EPA ID: MDD980555189
Generator Phone: 4102448200
Generator Address: 1910 RUSSELL ST
Generator City,State,Zip: BALTIMORE, MD 21230
Generator Country: USA
Special Handling: Not reported
Discrepancies: Not reported
Date Shipped: 02/11/05
Date Received: 02/17/54
Last modified date: 04/18/06
Last modified by: CYF

Map ID
Direction
Distance
Elevation

MAP FINDINGS

Site

Database(s)

EDR ID Number
EPA ID Number

CLEAN HARBORS OF BALTIMORE (Continued)

1000294565

Comments: Not reported
Year: 2005
Manifest ID: ctf1160164
TSDf EPA ID: CTD000604488
TSDf Name: CLEAN HARBORS OF CT INC
TSDf Address: 761 MIDDLE STREET
TSDf City,St,Zip: BRISTOL, CT 06010
TSDf Country: USA
TSDf Telephone: 8605838917
Transport Date: 03/07/05
Transporter EPA ID: ALD067138891
Transporter Name: ROBBIE D. WOOD, INC.
Transporter Country: USA
Transporter Phone: (205)744-8440
Trans 2 Date: / /
Trans 2 EPA ID: NJD986583417
Trans 2 Name: ABC TANK COMPANY, INC.
Trans 2 Address: P.O. BOX 111, 1029 NORTH DELSEA DRIVE
Trans 2 City,St,Zip: CLAYTON, NJ 08312
Trans 2 Country: USA
Trans 2 Phone: (609)881-6586
Generator EPA ID: MDD980555189
Generator Phone: 4102448200
Generator Address: 1910 RUSSELL ST
Generator City,State,Zip: BALTIMORE, MD 21230
Generator Country: USA
Special Handling: Not reported
Discrepancies: Not reported
Date Shipped: 03/07/05
Date Received: 03/18/05
Last modified date: 04/18/06
Last modified by: CYF
Comments: Not reported
Year: 2005
Manifest ID: ctf1160162
TSDf EPA ID: CTD000604488
TSDf Name: CLEAN HARBORS OF CT INC
TSDf Address: 761 MIDDLE STREET
TSDf City,St,Zip: BRISTOL, CT 06010
TSDf Country: USA
TSDf Telephone: 8605838917
Transport Date: 05/20/05
Transporter EPA ID: ALD067138891
Transporter Name: ROBBIE D. WOOD, INC.
Transporter Country: USA
Transporter Phone: (205)744-8440
Trans 2 Date: / /
Trans 2 EPA ID: Not reported
Trans 2 Name: Not reported
Trans 2 Address: Not reported
Trans 2 City,St,Zip: CT
Trans 2 Country: USA
Trans 2 Phone: Not reported
Generator EPA ID: mdd980555189
Generator Phone: 4102448200
Generator Address: 1910 RUSSELL ST
Generator City,State,Zip: BALTIMORE, MD 21230

Map ID
Direction
Distance
Elevation

MAP FINDINGS

Site

Database(s)

EDR ID Number
EPA ID Number

CLEAN HARBORS OF BALTIMORE (Continued)

1000294565

Generator Country: USA
Special Handling: Not reported
Discrepancies: Not reported
Date Shipped: 05/20/05
Date Received: 06/20/05
Last modified date: 04/18/06
Last modified by: CYF
Comments: Not reported
Year: 2005
Manifest ID: ctf1160161
TSDF EPA ID: CTD000604488
TSDF Name: CLEAN HARBORS OF CT INC
TSDF Address: 761 MIDDLE STREET
TSDF City,St,Zip: BRISTOL, CT 06010
TSDF Country: USA
TSDF Telephone: 8605838917
Transport Date: 06/21/05
Transporter EPA ID: NJD986607380
Transporter Name: MAUMEE EXPRESS, INC.
Transporter Country: USA
Transporter Phone: (732)424-8441
Trans 2 Date: / /
Trans 2 EPA ID: Not reported
Trans 2 Name: Not reported
Trans 2 Address: Not reported
Trans 2 City,St,Zip: CT
Trans 2 Country: USA
Trans 2 Phone: Not reported
Generator EPA ID: mdd980555189
Generator Phone: 4102448200
Generator Address: 1910 RUSSELL ST
Generator City,State,Zip: BALTIMORE, MD 21230
Generator Country: USA
Special Handling: Not reported
Discrepancies: Not reported
Date Shipped: 06/21/05
Date Received: 06/27/05
Last modified date: 04/18/06
Last modified by: CYF
Comments: Not reported
Year: 2005
Manifest ID: ctf1160160
TSDF EPA ID: CTD000604488
TSDF Name: CLEAN HARBORS OF CT INC
TSDF Address: 761 MIDDLE STREET
TSDF City,St,Zip: BRISTOL, CT 06010
TSDF Country: USA
TSDF Telephone: 8605838917
Transport Date: 08/17/05
Transporter EPA ID: NJD986607380
Transporter Name: MAUMEE EXPRESS, INC.
Transporter Country: USA
Transporter Phone: (732)424-8441
Trans 2 Date: 08/17/05
Trans 2 EPA ID: NJD986607380
Trans 2 Name: MAUMEE EXPRESS, INC.
Trans 2 Address: P.O. BOX 278

Map ID
Direction
Distance
Elevation

MAP FINDINGS

Site

Database(s)

EDR ID Number
EPA ID Number

CLEAN HARBORS OF BALTIMORE (Continued)

1000294565

Trans 2 City,St,Zip: SOMERVILLE, NJ 08854
Trans 2 Country: USA
Trans 2 Phone: (732)424-8441
Generator EPA ID: mdd980555189
Generator Phone: 4102448200
Generator Address: 1910 RUSSELL ST
Generator City,State,Zip: BALTIMORE, MD 21230
Generator Country: USA
Special Handling: Not reported
Discrepancies: Not reported
Date Shipped: 08/17/05
Date Received: 08/17/05
Last modified date: 06/08/07
Last modified by: JEB
Comments: Not reported
Year: 2005
Manifest ID: ctf1160159
TSDF EPA ID: CTD000604488
TSDF Name: CLEAN HARBORS OF CT INC
TSDF Address: 761 MIDDLE STREET
TSDF City,St,Zip: BRISTOL, CT 06010
TSDF Country: USA
TSDF Telephone: 8605838917
Transport Date: 08/19/05
Transporter EPA ID: NJD986607380
Transporter Name: MAUMEE EXPRESS, INC.
Transporter Country: USA
Transporter Phone: (732)424-8441
Trans 2 Date: / /
Trans 2 EPA ID: Not reported
Trans 2 Name: Not reported
Trans 2 Address: Not reported
Trans 2 City,St,Zip: CT
Trans 2 Country: USA
Trans 2 Phone: Not reported
Generator EPA ID: mdd980555189
Generator Phone: 4102448200
Generator Address: 1910 RUSSELL ST
Generator City,State,Zip: BALTIMORE, MD 21230
Generator Country: USA
Special Handling: Not reported
Discrepancies: Not reported
Date Shipped: 08/19/05
Date Received: 08/19/05
Last modified date: 11/02/06
Last modified by: JEB
Comments: Not reported
Year: 2005
Manifest ID: ctf1160169
TSDF EPA ID: CTD000604488
TSDF Name: CLEAN HARBORS OF CT INC
TSDF Address: 761 MIDDLE STREET
TSDF City,St,Zip: BRISTOL, CT 06010
TSDF Country: USA
TSDF Telephone: 8605838917
Transport Date: 01/11/05
Transporter EPA ID: ALD067138891

Map ID
Direction
Distance
Elevation

MAP FINDINGS

Site

Database(s)

EDR ID Number
EPA ID Number

CLEAN HARBORS OF BALTIMORE (Continued)

1000294565

Transporter Name: ROBBIE D. WOOD, INC.
Transporter Country: USA
Transporter Phone: (205)744-8440
Trans 2 Date: 01/17/05
Trans 2 EPA ID: MAD039322250
Trans 2 Name: CLEAN HARBORS ENVIRONMENTAL SERVICES, INC.
Trans 2 Address: 1501 WASHINGTON STREET
Trans 2 City,St,Zip: BRAINTREE, MA 02184-
Trans 2 Country: USA
Trans 2 Phone: (781)849-1800
Generator EPA ID: MDD980555189
Generator Phone: 4102448200
Generator Address: 1910 RUSSELL ST
Generator City,State,Zip: BALTIMORE, MD 21230
Generator Country: USA
Special Handling: Not reported
Discrepancies: Not reported
Date Shipped: 01/11/05
Date Received: 01/24/05
Last modified date: 04/18/06
Last modified by: CYF
Comments: Not reported
Year: 2004
Manifest ID: ctf1160172
TSDF EPA ID: CTD000604488
TSDF Name: CLEAN HARBORS OF CONNECTICUT,INC.
TSDF Address: 761 MIDDLE STREET
TSDF City,St,Zip: BRISTOL, CT 06010
TSDF Country: USA
TSDF Telephone: 8605838917
Transport Date: 11/06/04
Transporter EPA ID: ALD067138891
Transporter Name: ROBBIE D. WOOD, INC.
Transporter Country: USA
Transporter Phone: (205)744-8440
Trans 2 Date: / /
Trans 2 EPA ID: Not reported
Trans 2 Name: Not reported
Trans 2 Address: Not reported
Trans 2 City,St,Zip: CT
Trans 2 Country: USA
Trans 2 Phone: Not reported
Generator EPA ID: mdd980555189
Generator Phone: 4102448200
Generator Address: 1910 RUSSELL STREET
Generator City,State,Zip: BALTIMORE, MD 21230
Generator Country: USA
Special Handling: Not reported
Discrepancies: Not reported
Date Shipped: 11/06/04
Date Received: 11/09/04
Last modified date: 05/16/05
Last modified by: JEB
Comments: Not reported
Year: 2004
Manifest ID: ctf1160173
TSDF EPA ID: CTD000604488

Map ID
Direction
Distance
Elevation

MAP FINDINGS

Site

Database(s)

EDR ID Number
EPA ID Number

CLEAN HARBORS OF BALTIMORE (Continued)

1000294565

TSD Name: CLEAN HARBORS OF CONNECTICUT,INC.
TSD Address: 761 MIDDLE STREET
TSD City,St,Zip: BRISTOL, CT 06010
TSD Country: USA
TSD Telephone: 8605838917
Transport Date: 10/14/04
Transporter EPA ID: NJD986607380
Transporter Name: MAUMEE EXPRESS, INC.
Transporter Country: USA
Transporter Phone: (732)424-8441
Trans 2 Date: / /
Trans 2 EPA ID: Not reported
Trans 2 Name: Not reported
Trans 2 Address: Not reported
Trans 2 City,St,Zip: CT
Trans 2 Country: USA
Trans 2 Phone: Not reported
Generator EPA ID: mdd980555189
Generator Phone: 4102448200
Generator Address: 1910 RUSSELL STREET
Generator City,State,Zip: BALTIMORE, MD 21230
Generator Country: USA
Special Handling: Not reported
Discrepancies: Not reported
Date Shipped: 10/14/04
Date Received: 10/20/04
Last modified date: 05/16/05
Last modified by: JEB
Comments: Not reported
Year: 2004
Manifest ID: ctf1160174
TSD EPA ID: CTD000604488
TSD Name: CLEAN HARBORS OF CONNECTICUT,INC.
TSD Address: 761 MIDDLE STREET
TSD City,St,Zip: BRISTOL, CT 06010
TSD Country: USA
TSD Telephone: 8605838917
Transport Date: 10/13/04
Transporter EPA ID: NJD986607380
Transporter Name: MAUMEE EXPRESS, INC.
Transporter Country: USA
Transporter Phone: (732)424-8441
Trans 2 Date: / /
Trans 2 EPA ID: Not reported
Trans 2 Name: Not reported
Trans 2 Address: Not reported
Trans 2 City,St,Zip: CT
Trans 2 Country: USA
Trans 2 Phone: Not reported
Generator EPA ID: mdd980555189
Generator Phone: 4102448200
Generator Address: 1910 RUSSELL STREET
Generator City,State,Zip: BALTIMORE, MD 21230
Generator Country: USA
Special Handling: Not reported
Discrepancies: Not reported
Date Shipped: 10/13/04

Map ID
Direction
Distance
Elevation

MAP FINDINGS

Site

Database(s)

EDR ID Number
EPA ID Number

CLEAN HARBORS OF BALTIMORE (Continued)

1000294565

Date Received: 10/20/04
Last modified date: 05/16/05
Last modified by: JEB
Comments: Not reported
Year: 2004
Manifest ID: ctf1160176
TSDF EPA ID: CTD000604488
TSDF Name: CLEAN HARBORS OF CONNECTICUT, INC.
TSDF Address: 761 MIDDLE STREET
TSDF City, St, Zip: BRISTOL, CT 06010
TSDF Country: USA
TSDF Telephone: 8605838917
Transport Date: 09/21/04
Transporter EPA ID: NJD986607380
Transporter Name: MAUMEE EXPRESS, INC.
Transporter Country: USA
Transporter Phone: (732)424-8441
Trans 2 Date: / /
Trans 2 EPA ID: Not reported
Trans 2 Name: Not reported
Trans 2 Address: Not reported
Trans 2 City, St, Zip: CT
Trans 2 Country: USA
Trans 2 Phone: Not reported
Generator EPA ID: mdd980555189
Generator Phone: 4102448200
Generator Address: 1910 RUSSELL STREET
Generator City, State, Zip: BALTIMORE, MD 21230
Generator Country: USA
Special Handling: Not reported
Discrepancies: Not reported
Date Shipped: 09/21/04
Date Received: 09/23/04
Last modified date: 05/16/05
Last modified by: JEB
Comments: Not reported
Year: 2004
Manifest ID: ctf1160177
TSDF EPA ID: CTD000604488
TSDF Name: CLEAN HARBORS OF CONNECTICUT, INC.
TSDF Address: 761 MIDDLE STREET
TSDF City, St, Zip: BRISTOL, CT 06010
TSDF Country: USA
TSDF Telephone: 8605838917
Transport Date: 04/20/04
Transporter EPA ID: NJD986607380
Transporter Name: MAUMEE EXPRESS, INC.
Transporter Country: USA
Transporter Phone: (732)424-8441
Trans 2 Date: / /
Trans 2 EPA ID: Not reported
Trans 2 Name: Not reported
Trans 2 Address: Not reported
Trans 2 City, St, Zip: CT
Trans 2 Country: USA
Trans 2 Phone: Not reported
Generator EPA ID: mdd980555189

Map ID
Direction
Distance
Elevation

MAP FINDINGS

Site

Database(s)

EDR ID Number
EPA ID Number

CLEAN HARBORS OF BALTIMORE (Continued)

1000294565

Generator Phone: 4102448200
Generator Address: 1910 RUSSELL STREET
Generator City,State,Zip: BALTIMORE, MD 21230
Generator Country: USA
Special Handling: Not reported
Discrepancies: Not reported
Date Shipped: 04/20/04
Date Received: 09/23/04
Last modified date: 05/16/05
Last modified by: JEB
Comments: Not reported
Year: 2004
Manifest ID: CTF1116998
TSDF EPA ID: CTD000604488
TSDF Name: CLEAN HARBORS OF CONNECTICUT,INC.
TSDF Address: 761 MIDDLE STREET
TSDF City,St,Zip: BRISTOL, CT 06010
TSDF Country: USA
TSDF Telephone: 8605838917
Transport Date: 02/17/04
Transporter EPA ID: MAD039322250
Transporter Name: CLEAN HARBORS ENVIRONMENTAL SERVICES, INC.
Transporter Country: USA
Transporter Phone: (781)849-1800
Trans 2 Date: 02/17/04
Trans 2 EPA ID: OHD009865825
Trans 2 Name: DART TRUCKING COMPANY, INC.
Trans 2 Address: 61 RAILROAD STREET
Trans 2 City,St,Zip: CANFIELD, OH 44406
Trans 2 Country: USA
Trans 2 Phone: (330)533-9841
Generator EPA ID: MDD980555189
Generator Phone: 4102448200
Generator Address: 1910 RUSSELL STREET
Generator City,State,Zip: BALTIMORE, MD 21230
Generator Country: USA
Special Handling: Not reported
Discrepancies: Not reported
Date Shipped: 02/12/04
Date Received: 02/27/04
Last modified date: 11/12/04
Last modified by: DL
Comments: Not reported
Year: 2004
Manifest ID: ctf1160178
TSDF EPA ID: CTD000604488
TSDF Name: CLEAN HARBORS OF CONNECTICUT,INC.
TSDF Address: 761 MIDDLE STREET
TSDF City,St,Zip: BRISTOL, CT 06010
TSDF Country: USA
TSDF Telephone: 8605838917
Transport Date: 09/14/04
Transporter EPA ID: ALD067138891
Transporter Name: ROBBIE D. WOOD, INC.
Transporter Country: USA
Transporter Phone: (205)744-8440
Trans 2 Date: / /

Map ID
Direction
Distance
Elevation

MAP FINDINGS

Site

Database(s)

EDR ID Number
EPA ID Number

CLEAN HARBORS OF BALTIMORE (Continued)

1000294565

Trans 2 EPA ID: Not reported
Trans 2 Name: Not reported
Trans 2 Address: Not reported
Trans 2 City,St,Zip: CT
Trans 2 Country: USA
Trans 2 Phone: Not reported
Generator EPA ID: mdd980555189
Generator Phone: 4102448200
Generator Address: 1910 RUSSELL STREET
Generator City,State,Zip: BALTIMORE, MD 21230
Generator Country: USA
Special Handling: Not reported
Discrepancies: Not reported
Date Shipped: 09/14/04
Date Received: 09/17/04
Last modified date: 05/11/05
Last modified by: JEB
Comments: Not reported
Year: 2004
Manifest ID: ctf1160179
TSDF EPA ID: CTD000604488
TSDF Name: CLEAN HARBORS OF CONNECTICUT,INC.
TSDF Address: 761 MIDDLE STREET
TSDF City,St,Zip: BRISTOL, CT 06010
TSDF Country: USA
TSDF Telephone: 8605838917
Transport Date: 09/08/04
Transporter EPA ID: OHD009865825
Transporter Name: DART TRUCKING COMPANY, INC.
Transporter Country: USA
Transporter Phone: (800)541-8206
Trans 2 Date: / /
Trans 2 EPA ID: Not reported
Trans 2 Name: Not reported
Trans 2 Address: Not reported
Trans 2 City,St,Zip: CT
Trans 2 Country: USA
Trans 2 Phone: Not reported
Generator EPA ID: mdd980555189
Generator Phone: 4102448200
Generator Address: 1910 RUSSELL STREET
Generator City,State,Zip: BALTIMORE, MD 21230
Generator Country: USA
Special Handling: Not reported
Discrepancies: Not reported
Date Shipped: 09/08/04
Date Received: 09/14/04
Last modified date: 05/11/05
Last modified by: JEB
Comments: Not reported
Year: 2004
Manifest ID: ctf1160180
TSDF EPA ID: CTD000604488
TSDF Name: CLEAN HARBORS OF CONNECTICUT,INC.
TSDF Address: 761 MIDDLE STREET
TSDF City,St,Zip: BRISTOL, CT 06010
TSDF Country: USA

Map ID
Direction
Distance
Elevation

MAP FINDINGS

Site

Database(s)

EDR ID Number
EPA ID Number

CLEAN HARBORS OF BALTIMORE (Continued)

1000294565

TSDf Telephone: 8605838917
Transport Date: 08/27/04
Transporter EPA ID: ALD067138891
Transporter Name: ROBBIE D. WOOD, INC.
Transporter Country: USA
Transporter Phone: (205)744-8440
Trans 2 Date: 08/30/04
Trans 2 EPA ID: MAD039322250
Trans 2 Name: CLEAN HARBORS ENVIRONMENTAL SERVICES, INC.
Trans 2 Address: 1501 WASHINGTON STREET
Trans 2 City,St,Zip: BRAINTREE, MA 02184-
Trans 2 Country: USA
Trans 2 Phone: (781)849-1800
Generator EPA ID: mdd980555189
Generator Phone: 4102448200
Generator Address: 1910 RUSSELL STREET
Generator City,State,Zip: BALTIMORE, MD 21230
Generator Country: USA
Special Handling: Not reported
Discrepancies: Not reported
Date Shipped: 08/27/04
Date Received: 08/31/04
Last modified date: 03/31/05
Last modified by: JEB
Comments: Not reported
Year: 2004
Manifest ID: CTF1160181
TSDf EPA ID: CTD000604488
TSDf Name: CLEAN HARBORS OF CONNECTICUT,INC.
TSDf Address: 761 MIDDLE STREET
TSDf City,St,Zip: BRISTOL, CT 06010
TSDf Country: USA
TSDf Telephone: 8605838917
Transport Date: 08/25/04
Transporter EPA ID: ALD067138891
Transporter Name: ROBBIE D. WOOD, INC.
Transporter Country: USA
Transporter Phone: (800)356-7457
Trans 2 Date: / /
Trans 2 EPA ID: Not reported
Trans 2 Name: Not reported
Trans 2 Address: Not reported
Trans 2 City,St,Zip: CT
Trans 2 Country: USA
Trans 2 Phone: Not reported
Generator EPA ID: MDD980555189
Generator Phone: 4102448200
Generator Address: 1910 RUSSELL STREET
Generator City,State,Zip: BALTIMORE, MD 21230
Generator Country: USA
Special Handling: Not reported
Discrepancies: Not reported
Date Shipped: 08/19/04
Date Received: 08/26/04
Last modified date: 01/10/05
Last modified by: DL
Comments: Not reported

Map ID
Direction
Distance
Elevation

MAP FINDINGS

Site

Database(s)

EDR ID Number
EPA ID Number

CLEAN HARBORS OF BALTIMORE (Continued)

1000294565

Year: 2004
Manifest ID: CTF1160182
TSDF EPA ID: CTD000604488
TSDF Name: CLEAN HARBORS OF CONNECTICUT,INC.
TSDF Address: 761 MIDDLE STREET
TSDF City,St,Zip: BRISTOL, CT 06010
TSDF Country: USA
TSDF Telephone: 8605838917
Transport Date: 08/17/04
Transporter EPA ID: ALD067138891
Transporter Name: ROBBIE D. WOOD, INC.
Transporter Country: USA
Transporter Phone: (800)356-7457
Trans 2 Date: / /
Trans 2 EPA ID: Not reported
Trans 2 Name: Not reported
Trans 2 Address: Not reported
Trans 2 City,St,Zip: CT
Trans 2 Country: USA
Trans 2 Phone: Not reported
Generator EPA ID: MDD980555189
Generator Phone: 4102448200
Generator Address: 1910 RUSSELL STREET
Generator City,State,Zip: BALTIMORE, MD 21230
Generator Country: USA
Special Handling: Not reported
Discrepancies: Not reported
Date Shipped: 08/17/04
Date Received: 08/20/04
Last modified date: 04/22/05
Last modified by: CJS
Comments: I CAN NOT READ THE DATES AT ALL
Year: 2004
Manifest ID: CTF1160183
TSDF EPA ID: CTD000604488
TSDF Name: CLEAN HARBORS OF CONNECTICUT,INC.
TSDF Address: 761 MIDDLE STREET
TSDF City,St,Zip: BRISTOL, CT 06010
TSDF Country: USA
TSDF Telephone: 8605838917
Transport Date: 08/04/04
Transporter EPA ID: OHD009865825
Transporter Name: DART TRUCKING COMPANY, INC.
Transporter Country: USA
Transporter Phone: (330)533-9841
Trans 2 Date: 08/05/04
Trans 2 EPA ID: OHD009865825
Trans 2 Name: DART TRUCKING COMPANY, INC.
Trans 2 Address: 61 RAILROAD STREET
Trans 2 City,St,Zip: CANFIELD, OH 44406
Trans 2 Country: USA
Trans 2 Phone: (330)533-9841
Generator EPA ID: MDD980555189
Generator Phone: 4102448200
Generator Address: 1910 RUSSELL STREET
Generator City,State,Zip: BALTIMORE, MD 21230
Generator Country: USA

Map ID
Direction
Distance
Elevation

MAP FINDINGS

Site

Database(s)

EDR ID Number
EPA ID Number

CLEAN HARBORS OF BALTIMORE (Continued)

1000294565

Special Handling: Not reported
Discrepancies: Not reported
Date Shipped: 08/04/04
Date Received: 08/11/04
Last modified date: 01/10/05
Last modified by: DL
Comments: Not reported
Year: 2004
Manifest ID: CTF1160184
TSDF EPA ID: CTD000604488
TSDF Name: CLEAN HARBORS OF CONNECTICUT, INC.
TSDF Address: 761 MIDDLE STREET
TSDF City, St, Zip: BRISTOL, CT 06010
TSDF Country: USA
TSDF Telephone: 8605838917
Transport Date: 08/04/04
Transporter EPA ID: ALD067138891
Transporter Name: ROBBIE D. WOOD, INC.
Transporter Country: USA
Transporter Phone: (800)356-7457
Trans 2 Date: / /
Trans 2 EPA ID: Not reported
Trans 2 Name: Not reported
Trans 2 Address: Not reported
Trans 2 City, St, Zip: CT
Trans 2 Country: USA
Trans 2 Phone: Not reported
Generator EPA ID: MDD980555189
Generator Phone: 4102448200
Generator Address: 1910 RUSSELL STREET
Generator City, State, Zip: BALTIMORE, MD 21230
Generator Country: USA
Special Handling: Not reported
Discrepancies: Not reported
Date Shipped: 08/04/04
Date Received: 08/04/04
Last modified date: 01/10/05
Last modified by: DL
Comments: THERE WAS NOT ANY US DOT DESC.

[Click this hyperlink](#) while viewing on your computer to access
912 additional CT MANIFEST: record(s) in the EDR Site Report.

Manifest No: Not reported
Waste Occurrence: Not reported
UNNA: Not reported
Hazard Class: Not reported
US Dot Description: Not reported
No of Containers: Not reported
Container Type: Not reported
Quantity: Not reported
Weight/Volume: Not reported
Additional Description: Not reported
Handling Code: Not reported
Date Record Was Last Modified: Not reported
DEO Who Last Modified Record: Not reported
Manifest No: Not reported

Map ID
Direction
Distance
Elevation

MAP FINDINGS

Site

Database(s)

EDR ID Number
EPA ID Number

CLEAN HARBORS OF BALTIMORE (Continued)

1000294565

Waste Occurrence: Not reported
EPA Waste Code: Not reported
Recycled Waste?: Not reported
Date Record Was Last Modified: Not reported
DEO Who Last Modified Record: Not reported
Year: 2005
Manifest ID: ctf1160165
TSDf EPA ID: CTD000604488
TSDf Name: CLEAN HARBORS OF CT INC
TSDf Address: 761 MIDDLE STREET
TSDf City,St,Zip: BRISTOL, CT 06010
TSDf Country: USA
TSDf Telephone: 8605838917
Transport Date: 02/11/05
Transporter EPA ID: NJD986607380
Transporter Name: MAUMEE EXPRESS, INC.
Transporter Country: USA
Transporter Phone: (732)424-8441
Trans 2 Date: / /
Trans 2 EPA ID: Not reported
Trans 2 Name: Not reported
Trans 2 Address: Not reported
Trans 2 City,St,Zip: CT
Trans 2 Country: USA
Trans 2 Phone: Not reported
Generator EPA ID: MDD980555189
Generator Phone: 4102448200
Generator Address: 1910 RUSSELL ST
Generator City,State,Zip: BALTIMORE, MD 21230
Generator Country: USA
Special Handling: Not reported
Discrepancies: Not reported
Date Shipped: 02/11/05
Date Received: 02/17/54
Last modified date: 04/18/06
Last modified by: CYF
Comments: Not reported
Year: 2005
Manifest ID: ctf1160164
TSDf EPA ID: CTD000604488
TSDf Name: CLEAN HARBORS OF CT INC
TSDf Address: 761 MIDDLE STREET
TSDf City,St,Zip: BRISTOL, CT 06010
TSDf Country: USA
TSDf Telephone: 8605838917
Transport Date: 03/07/05
Transporter EPA ID: ALD067138891
Transporter Name: ROBBIE D. WOOD, INC.
Transporter Country: USA
Transporter Phone: (205)744-8440
Trans 2 Date: / /
Trans 2 EPA ID: NJD986583417
Trans 2 Name: ABC TANK COMPANY, INC.
Trans 2 Address: P.O. BOX 111, 1029 NORTH DELSEA DRIVE
Trans 2 City,St,Zip: CLAYTON, NJ 08312
Trans 2 Country: USA
Trans 2 Phone: (609)881-6586

Map ID
Direction
Distance
Elevation

MAP FINDINGS

Site

Database(s)

EDR ID Number
EPA ID Number

CLEAN HARBORS OF BALTIMORE (Continued)

1000294565

Generator EPA ID: MDD980555189
Generator Phone: 4102448200
Generator Address: 1910 RUSSELL ST
Generator City,State,Zip: BALTIMORE, MD 21230
Generator Country: USA
Special Handling: Not reported
Discrepancies: Not reported
Date Shipped: 03/07/05
Date Received: 03/18/05
Last modified date: 04/18/06
Last modified by: CYF
Comments: Not reported
Year: 2005
Manifest ID: ctf1160162
TSDf EPA ID: CTD000604488
TSDf Name: CLEAN HARBORS OF CT INC
TSDf Address: 761 MIDDLE STREET
TSDf City,St,Zip: BRISTOL, CT 06010
TSDf Country: USA
TSDf Telephone: 8605838917
Transport Date: 05/20/05
Transporter EPA ID: ALD067138891
Transporter Name: ROBBIE D. WOOD, INC.
Transporter Country: USA
Transporter Phone: (205)744-8440
Trans 2 Date: / /
Trans 2 EPA ID: Not reported
Trans 2 Name: Not reported
Trans 2 Address: Not reported
Trans 2 City,St,Zip: CT
Trans 2 Country: USA
Trans 2 Phone: Not reported
Generator EPA ID: mdd980555189
Generator Phone: 4102448200
Generator Address: 1910 RUSSELL ST
Generator City,State,Zip: BALTIMORE, MD 21230
Generator Country: USA
Special Handling: Not reported
Discrepancies: Not reported
Date Shipped: 05/20/05
Date Received: 06/20/05
Last modified date: 04/18/06
Last modified by: CYF
Comments: Not reported
Year: 2005
Manifest ID: ctf1160161
TSDf EPA ID: CTD000604488
TSDf Name: CLEAN HARBORS OF CT INC
TSDf Address: 761 MIDDLE STREET
TSDf City,St,Zip: BRISTOL, CT 06010
TSDf Country: USA
TSDf Telephone: 8605838917
Transport Date: 06/21/05
Transporter EPA ID: NJD986607380
Transporter Name: MAUMEE EXPRESS, INC.
Transporter Country: USA
Transporter Phone: (732)424-8441

Map ID
Direction
Distance
Elevation

MAP FINDINGS

Site

Database(s)

EDR ID Number
EPA ID Number

CLEAN HARBORS OF BALTIMORE (Continued)

1000294565

Trans 2 Date: / /
Trans 2 EPA ID: Not reported
Trans 2 Name: Not reported
Trans 2 Address: Not reported
Trans 2 City,St,Zip: CT
Trans 2 Country: USA
Trans 2 Phone: Not reported
Generator EPA ID: mdd980555189
Generator Phone: 4102448200
Generator Address: 1910 RUSSELL ST
Generator City,State,Zip: BALTIMORE, MD 21230
Generator Country: USA
Special Handling: Not reported
Discrepancies: Not reported
Date Shipped: 06/21/05
Date Received: 06/27/05
Last modified date: 04/18/06
Last modified by: CYF
Comments: Not reported
Year: 2005
Manifest ID: ctf1160160
TSDF EPA ID: CTD000604488
TSDF Name: CLEAN HARBORS OF CT INC
TSDF Address: 761 MIDDLE STREET
TSDF City,St,Zip: BRISTOL, CT 06010
TSDF Country: USA
TSDF Telephone: 8605838917
Transport Date: 08/17/05
Transporter EPA ID: NJD986607380
Transporter Name: MAUMEE EXPRESS, INC.
Transporter Country: USA
Transporter Phone: (732)424-8441
Trans 2 Date: 08/17/05
Trans 2 EPA ID: NJD986607380
Trans 2 Name: MAUMEE EXPRESS, INC.
Trans 2 Address: P.O. BOX 278
Trans 2 City,St,Zip: SOMERVILLE, NJ 08854
Trans 2 Country: USA
Trans 2 Phone: (732)424-8441
Generator EPA ID: mdd980555189
Generator Phone: 4102448200
Generator Address: 1910 RUSSELL ST
Generator City,State,Zip: BALTIMORE, MD 21230
Generator Country: USA
Special Handling: Not reported
Discrepancies: Not reported
Date Shipped: 08/17/05
Date Received: 08/17/05
Last modified date: 06/08/07
Last modified by: JEB
Comments: Not reported
Year: 2005
Manifest ID: ctf1160159
TSDF EPA ID: CTD000604488
TSDF Name: CLEAN HARBORS OF CT INC
TSDF Address: 761 MIDDLE STREET
TSDF City,St,Zip: BRISTOL, CT 06010

Map ID
Direction
Distance
Elevation

MAP FINDINGS

Site

Database(s)

EDR ID Number
EPA ID Number

CLEAN HARBORS OF BALTIMORE (Continued)

1000294565

TSDf Country: USA
TSDf Telephone: 8605838917
Transport Date: 08/19/05
Transporter EPA ID: NJD986607380
Transporter Name: MAUMEE EXPRESS, INC.
Transporter Country: USA
Transporter Phone: (732)424-8441
Trans 2 Date: / /
Trans 2 EPA ID: Not reported
Trans 2 Name: Not reported
Trans 2 Address: Not reported
Trans 2 City,St,Zip: CT
Trans 2 Country: USA
Trans 2 Phone: Not reported
Generator EPA ID: mdd980555189
Generator Phone: 4102448200
Generator Address: 1910 RUSSELL ST
Generator City,State,Zip: BALTIMORE, MD 21230
Generator Country: USA
Special Handling: Not reported
Discrepancies: Not reported
Date Shipped: 08/19/05
Date Received: 08/19/05
Last modified date: 11/02/06
Last modified by: JEB
Comments: Not reported
Year: 2005
Manifest ID: ctf1160169
TSDf EPA ID: CTD000604488
TSDf Name: CLEAN HARBORS OF CT INC
TSDf Address: 761 MIDDLE STREET
TSDf City,St,Zip: BRISTOL, CT 06010
TSDf Country: USA
TSDf Telephone: 8605838917
Transport Date: 01/11/05
Transporter EPA ID: ALD067138891
Transporter Name: ROBBIE D. WOOD, INC.
Transporter Country: USA
Transporter Phone: (205)744-8440
Trans 2 Date: 01/17/05
Trans 2 EPA ID: MAD039322250
Trans 2 Name: CLEAN HARBORS ENVIRONMENTAL SERVICES, INC.
Trans 2 Address: 1501 WASHINGTON STREET
Trans 2 City,St,Zip: BRAINTREE, MA 02184-
Trans 2 Country: USA
Trans 2 Phone: (781)849-1800
Generator EPA ID: MDD980555189
Generator Phone: 4102448200
Generator Address: 1910 RUSSELL ST
Generator City,State,Zip: BALTIMORE, MD 21230
Generator Country: USA
Special Handling: Not reported
Discrepancies: Not reported
Date Shipped: 01/11/05
Date Received: 01/24/05
Last modified date: 04/18/06
Last modified by: CYF

Map ID
Direction
Distance
Elevation

MAP FINDINGS

Site

Database(s)

EDR ID Number
EPA ID Number

CLEAN HARBORS OF BALTIMORE (Continued)

1000294565

Comments: Not reported
Year: 2004
Manifest ID: ctf1160172
TSDf EPA ID: CTD000604488
TSDf Name: CLEAN HARBORS OF CONNECTICUT,INC.
TSDf Address: 761 MIDDLE STREET
TSDf City,St,Zip: BRISTOL, CT 06010
TSDf Country: USA
TSDf Telephone: 8605838917
Transport Date: 11/06/04
Transporter EPA ID: ALD067138891
Transporter Name: ROBBIE D. WOOD, INC.
Transporter Country: USA
Transporter Phone: (205)744-8440
Trans 2 Date: / /
Trans 2 EPA ID: Not reported
Trans 2 Name: Not reported
Trans 2 Address: Not reported
Trans 2 City,St,Zip: CT
Trans 2 Country: USA
Trans 2 Phone: Not reported
Generator EPA ID: mdd980555189
Generator Phone: 4102448200
Generator Address: 1910 RUSSELL STREET
Generator City,State,Zip: BALTIMORE, MD 21230
Generator Country: USA
Special Handling: Not reported
Discrepancies: Not reported
Date Shipped: 11/06/04
Date Received: 11/09/04
Last modified date: 05/16/05
Last modified by: JEB
Comments: Not reported
Year: 2004
Manifest ID: ctf1160173
TSDf EPA ID: CTD000604488
TSDf Name: CLEAN HARBORS OF CONNECTICUT,INC.
TSDf Address: 761 MIDDLE STREET
TSDf City,St,Zip: BRISTOL, CT 06010
TSDf Country: USA
TSDf Telephone: 8605838917
Transport Date: 10/14/04
Transporter EPA ID: NJD986607380
Transporter Name: MAUMEE EXPRESS, INC.
Transporter Country: USA
Transporter Phone: (732)424-8441
Trans 2 Date: / /
Trans 2 EPA ID: Not reported
Trans 2 Name: Not reported
Trans 2 Address: Not reported
Trans 2 City,St,Zip: CT
Trans 2 Country: USA
Trans 2 Phone: Not reported
Generator EPA ID: mdd980555189
Generator Phone: 4102448200
Generator Address: 1910 RUSSELL STREET
Generator City,State,Zip: BALTIMORE, MD 21230

Map ID
Direction
Distance
Elevation

MAP FINDINGS

Site

Database(s)

EDR ID Number
EPA ID Number

CLEAN HARBORS OF BALTIMORE (Continued)

1000294565

Generator Country: USA
Special Handling: Not reported
Discrepancies: Not reported
Date Shipped: 10/14/04
Date Received: 10/20/04
Last modified date: 05/16/05
Last modified by: JEB
Comments: Not reported
Year: 2004
Manifest ID: ctf1160174
TSDF EPA ID: CTD000604488
TSDF Name: CLEAN HARBORS OF CONNECTICUT,INC.
TSDF Address: 761 MIDDLE STREET
TSDF City,St,Zip: BRISTOL, CT 06010
TSDF Country: USA
TSDF Telephone: 8605838917
Transport Date: 10/13/04
Transporter EPA ID: NJD986607380
Transporter Name: MAUMEE EXPRESS, INC.
Transporter Country: USA
Transporter Phone: (732)424-8441
Trans 2 Date: / /
Trans 2 EPA ID: Not reported
Trans 2 Name: Not reported
Trans 2 Address: Not reported
Trans 2 City,St,Zip: CT
Trans 2 Country: USA
Trans 2 Phone: Not reported
Generator EPA ID: mdd980555189
Generator Phone: 4102448200
Generator Address: 1910 RUSSELL STREET
Generator City,State,Zip: BALTIMORE, MD 21230
Generator Country: USA
Special Handling: Not reported
Discrepancies: Not reported
Date Shipped: 10/13/04
Date Received: 10/20/04
Last modified date: 05/16/05
Last modified by: JEB
Comments: Not reported
Year: 2004
Manifest ID: ctf1160176
TSDF EPA ID: CTD000604488
TSDF Name: CLEAN HARBORS OF CONNECTICUT,INC.
TSDF Address: 761 MIDDLE STREET
TSDF City,St,Zip: BRISTOL, CT 06010
TSDF Country: USA
TSDF Telephone: 8605838917
Transport Date: 09/21/04
Transporter EPA ID: NJD986607380
Transporter Name: MAUMEE EXPRESS, INC.
Transporter Country: USA
Transporter Phone: (732)424-8441
Trans 2 Date: / /
Trans 2 EPA ID: Not reported
Trans 2 Name: Not reported
Trans 2 Address: Not reported

Map ID
Direction
Distance
Elevation

MAP FINDINGS

Site

Database(s)

EDR ID Number
EPA ID Number

CLEAN HARBORS OF BALTIMORE (Continued)

1000294565

Trans 2 City,St,Zip: CT
Trans 2 Country: USA
Trans 2 Phone: Not reported
Generator EPA ID: mdd980555189
Generator Phone: 4102448200
Generator Address: 1910 RUSSELL STREET
Generator City,State,Zip: BALTIMORE, MD 21230
Generator Country: USA
Special Handling: Not reported
Discrepancies: Not reported
Date Shipped: 09/21/04
Date Received: 09/23/04
Last modified date: 05/16/05
Last modified by: JEB
Comments: Not reported
Year: 2004
Manifest ID: ctf1160177
TSDF EPA ID: CTD000604488
TSDF Name: CLEAN HARBORS OF CONNECTICUT,INC.
TSDF Address: 761 MIDDLE STREET
TSDF City,St,Zip: BRISTOL, CT 06010
TSDF Country: USA
TSDF Telephone: 8605838917
Transport Date: 04/20/04
Transporter EPA ID: NJD986607380
Transporter Name: MAUMEE EXPRESS, INC.
Transporter Country: USA
Transporter Phone: (732)424-8441
Trans 2 Date: / /
Trans 2 EPA ID: Not reported
Trans 2 Name: Not reported
Trans 2 Address: Not reported
Trans 2 City,St,Zip: CT
Trans 2 Country: USA
Trans 2 Phone: Not reported
Generator EPA ID: mdd980555189
Generator Phone: 4102448200
Generator Address: 1910 RUSSELL STREET
Generator City,State,Zip: BALTIMORE, MD 21230
Generator Country: USA
Special Handling: Not reported
Discrepancies: Not reported
Date Shipped: 04/20/04
Date Received: 09/23/04
Last modified date: 05/16/05
Last modified by: JEB
Comments: Not reported
Year: 2004
Manifest ID: CTF1116998
TSDF EPA ID: CTD000604488
TSDF Name: CLEAN HARBORS OF CONNECTICUT,INC.
TSDF Address: 761 MIDDLE STREET
TSDF City,St,Zip: BRISTOL, CT 06010
TSDF Country: USA
TSDF Telephone: 8605838917
Transport Date: 02/17/04
Transporter EPA ID: MAD039322250

Map ID
Direction
Distance
Elevation

MAP FINDINGS

Site

Database(s)

EDR ID Number
EPA ID Number

CLEAN HARBORS OF BALTIMORE (Continued)

1000294565

Transporter Name: CLEAN HARBORS ENVIRONMENTAL SERVICES, INC.
Transporter Country: USA
Transporter Phone: (781)849-1800
Trans 2 Date: 02/17/04
Trans 2 EPA ID: OHD009865825
Trans 2 Name: DART TRUCKING COMPANY, INC.
Trans 2 Address: 61 RAILROAD STREET
Trans 2 City,St,Zip: CANFIELD, OH 44406
Trans 2 Country: USA
Trans 2 Phone: (330)533-9841
Generator EPA ID: MDD980555189
Generator Phone: 4102448200
Generator Address: 1910 RUSSELL STREET
Generator City,State,Zip: BALTIMORE, MD 21230
Generator Country: USA
Special Handling: Not reported
Discrepancies: Not reported
Date Shipped: 02/12/04
Date Received: 02/27/04
Last modified date: 11/12/04
Last modified by: DL
Comments: Not reported
Year: 2004
Manifest ID: ctf1160178
TSDF EPA ID: CTD000604488
TSDF Name: CLEAN HARBORS OF CONNECTICUT, INC.
TSDF Address: 761 MIDDLE STREET
TSDF City,St,Zip: BRISTOL, CT 06010
TSDF Country: USA
TSDF Telephone: 8605838917
Transport Date: 09/14/04
Transporter EPA ID: ALD067138891
Transporter Name: ROBBIE D. WOOD, INC.
Transporter Country: USA
Transporter Phone: (205)744-8440
Trans 2 Date: / /
Trans 2 EPA ID: Not reported
Trans 2 Name: Not reported
Trans 2 Address: Not reported
Trans 2 City,St,Zip: CT
Trans 2 Country: USA
Trans 2 Phone: Not reported
Generator EPA ID: mdd980555189
Generator Phone: 4102448200
Generator Address: 1910 RUSSELL STREET
Generator City,State,Zip: BALTIMORE, MD 21230
Generator Country: USA
Special Handling: Not reported
Discrepancies: Not reported
Date Shipped: 09/14/04
Date Received: 09/17/04
Last modified date: 05/11/05
Last modified by: JEB
Comments: Not reported
Year: 2004
Manifest ID: ctf1160179
TSDF EPA ID: CTD000604488

Map ID
Direction
Distance
Elevation

MAP FINDINGS

Site

Database(s)

EDR ID Number
EPA ID Number

CLEAN HARBORS OF BALTIMORE (Continued)

1000294565

TSD Name: CLEAN HARBORS OF CONNECTICUT,INC.
TSD Address: 761 MIDDLE STREET
TSD City,St,Zip: BRISTOL, CT 06010
TSD Country: USA
TSD Telephone: 8605838917
Transport Date: 09/08/04
Transporter EPA ID: OHD009865825
Transporter Name: DART TRUCKING COMPANY, INC.
Transporter Country: USA
Transporter Phone: (800)541-8206
Trans 2 Date: / /
Trans 2 EPA ID: Not reported
Trans 2 Name: Not reported
Trans 2 Address: Not reported
Trans 2 City,St,Zip: CT
Trans 2 Country: USA
Trans 2 Phone: Not reported
Generator EPA ID: mdd980555189
Generator Phone: 4102448200
Generator Address: 1910 RUSSELL STREET
Generator City,State,Zip: BALTIMORE, MD 21230
Generator Country: USA
Special Handling: Not reported
Discrepancies: Not reported
Date Shipped: 09/08/04
Date Received: 09/14/04
Last modified date: 05/11/05
Last modified by: JEB
Comments: Not reported
Year: 2004
Manifest ID: ctf1160180
TSD EPA ID: CTD000604488
TSD Name: CLEAN HARBORS OF CONNECTICUT,INC.
TSD Address: 761 MIDDLE STREET
TSD City,St,Zip: BRISTOL, CT 06010
TSD Country: USA
TSD Telephone: 8605838917
Transport Date: 08/27/04
Transporter EPA ID: ALD067138891
Transporter Name: ROBBIE D. WOOD, INC.
Transporter Country: USA
Transporter Phone: (205)744-8440
Trans 2 Date: 08/30/04
Trans 2 EPA ID: MAD039322250
Trans 2 Name: CLEAN HARBORS ENVIRONMENTAL SERVICES, INC.
Trans 2 Address: 1501 WASHINGTON STREET
Trans 2 City,St,Zip: BRAINTREE, MA 02184-
Trans 2 Country: USA
Trans 2 Phone: (781)849-1800
Generator EPA ID: mdd980555189
Generator Phone: 4102448200
Generator Address: 1910 RUSSELL STREET
Generator City,State,Zip: BALTIMORE, MD 21230
Generator Country: USA
Special Handling: Not reported
Discrepancies: Not reported
Date Shipped: 08/27/04

Map ID
Direction
Distance
Elevation

MAP FINDINGS

Site

Database(s)

EDR ID Number
EPA ID Number

CLEAN HARBORS OF BALTIMORE (Continued)

1000294565

Date Received: 08/31/04
Last modified date: 03/31/05
Last modified by: JEB
Comments: Not reported
Year: 2004
Manifest ID: CTF1160181
TSDF EPA ID: CTD000604488
TSDF Name: CLEAN HARBORS OF CONNECTICUT, INC.
TSDF Address: 761 MIDDLE STREET
TSDF City, St, Zip: BRISTOL, CT 06010
TSDF Country: USA
TSDF Telephone: 8605838917
Transport Date: 08/25/04
Transporter EPA ID: ALD067138891
Transporter Name: ROBBIE D. WOOD, INC.
Transporter Country: USA
Transporter Phone: (800)356-7457
Trans 2 Date: / /
Trans 2 EPA ID: Not reported
Trans 2 Name: Not reported
Trans 2 Address: Not reported
Trans 2 City, St, Zip: CT
Trans 2 Country: USA
Trans 2 Phone: Not reported
Generator EPA ID: MDD980555189
Generator Phone: 4102448200
Generator Address: 1910 RUSSELL STREET
Generator City, State, Zip: BALTIMORE, MD 21230
Generator Country: USA
Special Handling: Not reported
Discrepancies: Not reported
Date Shipped: 08/19/04
Date Received: 08/26/04
Last modified date: 01/10/05
Last modified by: DL
Comments: Not reported
Year: 2004
Manifest ID: CTF1160182
TSDF EPA ID: CTD000604488
TSDF Name: CLEAN HARBORS OF CONNECTICUT, INC.
TSDF Address: 761 MIDDLE STREET
TSDF City, St, Zip: BRISTOL, CT 06010
TSDF Country: USA
TSDF Telephone: 8605838917
Transport Date: 08/17/04
Transporter EPA ID: ALD067138891
Transporter Name: ROBBIE D. WOOD, INC.
Transporter Country: USA
Transporter Phone: (800)356-7457
Trans 2 Date: / /
Trans 2 EPA ID: Not reported
Trans 2 Name: Not reported
Trans 2 Address: Not reported
Trans 2 City, St, Zip: CT
Trans 2 Country: USA
Trans 2 Phone: Not reported
Generator EPA ID: MDD980555189

Map ID
Direction
Distance
Elevation

MAP FINDINGS

Site

Database(s)

EDR ID Number
EPA ID Number

CLEAN HARBORS OF BALTIMORE (Continued)

1000294565

Generator Phone: 4102448200
Generator Address: 1910 RUSSELL STREET
Generator City,State,Zip: BALTIMORE, MD 21230
Generator Country: USA
Special Handling: Not reported
Discrepancies: Not reported
Date Shipped: 08/17/04
Date Received: 08/20/04
Last modified date: 04/22/05
Last modified by: CJS
Comments: I CAN NOT READ THE DATES AT ALL
Year: 2004
Manifest ID: CTF1160183
TSDf EPA ID: CTD000604488
TSDf Name: CLEAN HARBORS OF CONNECTICUT,INC.
TSDf Address: 761 MIDDLE STREET
TSDf City,St,Zip: BRISTOL, CT 06010
TSDf Country: USA
TSDf Telephone: 8605838917
Transport Date: 08/04/04
Transporter EPA ID: OHD009865825
Transporter Name: DART TRUCKING COMPANY, INC.
Transporter Country: USA
Transporter Phone: (330)533-9841
Trans 2 Date: 08/05/04
Trans 2 EPA ID: OHD009865825
Trans 2 Name: DART TRUCKING COMPANY, INC.
Trans 2 Address: 61 RAILROAD STREET
Trans 2 City,St,Zip: CANFIELD, OH 44406
Trans 2 Country: USA
Trans 2 Phone: (330)533-9841
Generator EPA ID: MDD980555189
Generator Phone: 4102448200
Generator Address: 1910 RUSSELL STREET
Generator City,State,Zip: BALTIMORE, MD 21230
Generator Country: USA
Special Handling: Not reported
Discrepancies: Not reported
Date Shipped: 08/04/04
Date Received: 08/11/04
Last modified date: 01/10/05
Last modified by: DL
Comments: Not reported
Year: 2004
Manifest ID: CTF1160184
TSDf EPA ID: CTD000604488
TSDf Name: CLEAN HARBORS OF CONNECTICUT,INC.
TSDf Address: 761 MIDDLE STREET
TSDf City,St,Zip: BRISTOL, CT 06010
TSDf Country: USA
TSDf Telephone: 8605838917
Transport Date: 08/04/04
Transporter EPA ID: ALD067138891
Transporter Name: ROBBIE D. WOOD, INC.
Transporter Country: USA
Transporter Phone: (800)356-7457
Trans 2 Date: / /

Map ID
Direction
Distance
Elevation

MAP FINDINGS

Site

Database(s)

EDR ID Number
EPA ID Number

CLEAN HARBORS OF BALTIMORE (Continued)

1000294565

Trans 2 EPA ID: Not reported
Trans 2 Name: Not reported
Trans 2 Address: Not reported
Trans 2 City,St,Zip: CT
Trans 2 Country: USA
Trans 2 Phone: Not reported
Generator EPA ID: MDD980555189
Generator Phone: 4102448200
Generator Address: 1910 RUSSELL STREET
Generator City,State,Zip: BALTIMORE, MD 21230
Generator Country: USA
Special Handling: Not reported
Discrepancies: Not reported
Date Shipped: 08/04/04
Date Received: 08/04/04
Last modified date: 01/10/05
Last modified by: DL
Comments: THERE WAS NOT ANY US DOT DESC.

[Click this hyperlink](#) while viewing on your computer to access
912 additional CT MANIFEST: record(s) in the EDR Site Report.

NY MANIFEST:

EPA ID: MDD980555189
Facility Name: CLEAN HARBORS OF BALTIMORE INC
Facility Address: 1910 RUSSELL ST
Facility City: BALTIMORE
Facility Address 2: Not reported
Country: USA
Mailing Name: CLEAN HARBORS OF BALTIMORE INC
Mailing Contact: ANTHONY P CELLUCCI
Mailing Address: 1910 RUSSELL ST
Mailing Address 2: Not reported
Mailing City: BALTIMORE
Mailing State: MD
Mailing Zip: 21230
Mailing Zip4: 3144
Mailing Country: USA
Mailing Phone: 410-244-8200

Document ID: NYG1225755
Manifest Status: Not reported
Trans1 State ID: NJD054126164
Trans2 State ID: Not reported
Generator Ship Date: 02/16/2005
Trans1 Recv Date: 02/16/2005
Trans2 Recv Date: Not reported
TSD Site Recv Date: 02/17/2005
Part A Recv Date: Not reported
Part B Recv Date: Not reported
Generator EPA ID: MDD980555189
Trans1 EPA ID: 1638949ME
Trans2 EPA ID: Not reported
TSDF ID: NYD049836679
Waste Code: D008 - LEAD 5.0 MG/L TCLP
Quantity: 01560

Map ID
Direction
Distance
Elevation

MAP FINDINGS

Site

Database(s)

EDR ID Number
EPA ID Number

CLEAN HARBORS OF BALTIMORE (Continued)

1000294565

Units: P - Pounds
Number of Containers: 001
Container Type: CM - Metal boxes, cases, roll-offs
Handling Method: L Landfill.
Specific Gravity: 01.00
Year: Not reported
Manifest Tracking Num: Not reported
Import Ind: Not reported
Export Ind: Not reported
Discr Quantity Ind: Not reported
Discr Type Ind: Not reported
Discr Residue Ind: Not reported
Discr Partial Reject Ind: Not reported
Discr Full Reject Ind: Not reported
Manifest Ref Num: Not reported
Alt Fac RCRA Id: Not reported
Alt Fac Sign Date: Not reported
Mgmt Method Type Code: Not reported

Document ID: NYG1227582
Manifest Status: Not reported
Trans1 State ID: MAD039322250
Trans2 State ID: Not reported
Generator Ship Date: 03/07/2005
Trans1 Recv Date: 03/07/2005
Trans2 Recv Date: Not reported
TSD Site Recv Date: 03/08/2005
Part A Recv Date: Not reported
Part B Recv Date: Not reported
Generator EPA ID: MDD980555189
Trans1 EPA ID: ILLT30851
Trans2 EPA ID: Not reported
TSDF ID: NYD049836679
Waste Code: D004 - ARSENIC 5.0 MG/L TCLP
Quantity: 27880
Units: P - Pounds
Number of Containers: 001
Container Type: CM - Metal boxes, cases, roll-offs
Handling Method: T Chemical, physical, or biological treatment.
Specific Gravity: 01.00
Year: Not reported
Manifest Tracking Num: Not reported
Import Ind: Not reported
Export Ind: Not reported
Discr Quantity Ind: Not reported
Discr Type Ind: Not reported
Discr Residue Ind: Not reported
Discr Partial Reject Ind: Not reported
Discr Full Reject Ind: Not reported
Manifest Ref Num: Not reported
Alt Fac RCRA Id: Not reported
Alt Fac Sign Date: Not reported
Mgmt Method Type Code: Not reported

Document ID: NYG1227591

Map ID
Direction
Distance
Elevation

MAP FINDINGS

Site

Database(s)

EDR ID Number
EPA ID Number

CLEAN HARBORS OF BALTIMORE (Continued)

1000294565

Manifest Status: Not reported
Trans1 State ID: MAD039322250
Trans2 State ID: Not reported
Generator Ship Date: 03/10/2005
Trans1 Recv Date: 03/10/2005
Trans2 Recv Date: Not reported
TSD Site Recv Date: 03/11/2005
Part A Recv Date: Not reported
Part B Recv Date: Not reported
Generator EPA ID: MDD980555189
Trans1 EPA ID: ILT308513
Trans2 EPA ID: Not reported
TSD ID: NYD049836679
Waste Code: D004 - ARSENIC 5.0 MG/L TCLP
Quantity: 20780
Units: P - Pounds
Number of Containers: 001
Container Type: CM - Metal boxes, cases, roll-offs
Handling Method: T Chemical, physical, or biological treatment.
Specific Gravity: 01.00
Year: Not reported
Manifest Tracking Num: Not reported
Import Ind: Not reported
Export Ind: Not reported
Discr Quantity Ind: Not reported
Discr Type Ind: Not reported
Discr Residue Ind: Not reported
Discr Partial Reject Ind: Not reported
Discr Full Reject Ind: Not reported
Manifest Ref Num: Not reported
Alt Fac RCRA Id: Not reported
Alt Fac Sign Date: Not reported
Mgmt Method Type Code: Not reported

Document ID: NYG1227627
Manifest Status: Not reported
Trans1 State ID: ALD067138891
Trans2 State ID: NJD986607380
Generator Ship Date: 08/17/2005
Trans1 Recv Date: 08/17/2005
Trans2 Recv Date: 08/29/2005
TSD Site Recv Date: 08/30/2005
Part A Recv Date: Not reported
Part B Recv Date: Not reported
Generator EPA ID: MDD980555189
Trans1 EPA ID: ITR8415
Trans2 EPA ID: NJ334
TSD ID: NYD049836679
Waste Code: D006 - CADMIUM 1.0 MG/L TCLP
Quantity: 00010
Units: G - Gallons (liquids only)* (8.3 pounds)
Number of Containers: 002
Container Type: DF - Fiberboard or plastic drums (glass)
Handling Method: T Chemical, physical, or biological treatment.
Specific Gravity: 01.00
Waste Code: D006 - CADMIUM 1.0 MG/L TCLP

Map ID
Direction
Distance
Elevation

MAP FINDINGS

Site

Database(s)

EDR ID Number
EPA ID Number

CLEAN HARBORS OF BALTIMORE (Continued)

1000294565

Quantity:	00600
Units:	P - Pounds
Number of Containers:	002
Container Type:	DM - Metal drums, barrels
Handling Method:	Not reported
Specific Gravity:	01.00
Waste Code:	D004 - ARSENIC 5.0 MG/L TCLP
Quantity:	00250
Units:	P - Pounds
Number of Containers:	001
Container Type:	DF - Fiberboard or plastic drums (glass)
Handling Method:	L Landfill.
Specific Gravity:	01.00
Waste Code:	Not reported
Quantity:	Not reported
Units:	Not reported
Number of Containers:	Not reported
Container Type:	Not reported
Handling Method:	L Landfill.
Specific Gravity:	Not reported
Year:	Not reported
Manifest Tracking Num:	Not reported
Import Ind:	Not reported
Export Ind:	Not reported
Discr Quantity Ind:	Not reported
Discr Type Ind:	Not reported
Discr Residue Ind:	Not reported
Discr Partial Reject Ind:	Not reported
Discr Full Reject Ind:	Not reported
Manifest Ref Num:	Not reported
Alt Fac RCRA Id:	Not reported
Alt Fac Sign Date:	Not reported
Mgmt Method Type Code:	Not reported
Document ID:	NYA3222347
Manifest Status:	Completed after the designated time period for a TSDF to get a copy to the DEC
Trans1 State ID:	JA-207
Trans2 State ID:	Not reported
Generator Ship Date:	861201
Trans1 Recv Date:	861201
Trans2 Recv Date:	Not reported
TSD Site Recv Date:	861202
Part A Recv Date:	870106
Part B Recv Date:	870107
Generator EPA ID:	MDD980555189
Trans1 EPA ID:	NJD000813477
Trans2 EPA ID:	Not reported
TSDF ID:	NYD043815703
Waste Code:	D001 - NON-LISTED IGNITABLE WASTES
Quantity:	00550
Units:	G - Gallons (liquids only)* (8.3 pounds)
Number of Containers:	010
Container Type:	DM - Metal drums, barrels
Handling Method:	B Incineration, heat recovery, burning.
Specific Gravity:	100
Waste Code:	Not reported

Map ID
Direction
Distance
Elevation

MAP FINDINGS

Site

Database(s)

EDR ID Number
EPA ID Number

CLEAN HARBORS OF BALTIMORE (Continued)

1000294565

Quantity: 00605
Units: G - Gallons (liquids only)* (8.3 pounds)
Number of Containers: 009
Container Type: DM - Metal drums, barrels
Handling Method: B Incineration, heat recovery, burning.
Specific Gravity: 100
Waste Code: Not reported
Quantity: 00495
Units: G - Gallons (liquids only)* (8.3 pounds)
Number of Containers: 009
Container Type: DM - Metal drums, barrels
Handling Method: B Incineration, heat recovery, burning.
Specific Gravity: 100
Waste Code: Not reported
Quantity: 00110
Units: G - Gallons (liquids only)* (8.3 pounds)
Number of Containers: 002
Container Type: DM - Metal drums, barrels
Handling Method: T Chemical, physical, or biological treatment.
Specific Gravity: 100
Year: 86
Manifest Tracking Num: Not reported
Import Ind: Not reported
Export Ind: Not reported
Discr Quantity Ind: Not reported
Discr Type Ind: Not reported
Discr Residue Ind: Not reported
Discr Partial Reject Ind: Not reported
Discr Full Reject Ind: Not reported
Manifest Ref Num: Not reported
Alt Fac RCRA Id: Not reported
Alt Fac Sign Date: Not reported
Mgmt Method Type Code: Not reported

Document ID: NYB3033018
Manifest Status: Completed copy
Trans1 State ID: Q28090ME
Trans2 State ID: Not reported
Generator Ship Date: 910521
Trans1 Recv Date: 910521
Trans2 Recv Date: Not reported
TSD Site Recv Date: 910522
Part A Recv Date: 910613
Part B Recv Date: 910603
Generator EPA ID: MDD980555189
Trans1 EPA ID: OHD009865825
Trans2 EPA ID: Not reported
TSD ID: NYD049836679
Waste Code: D008 - LEAD 5.0 MG/L TCLP
Quantity: 19960
Units: P - Pounds
Number of Containers: 001
Container Type: CM - Metal boxes, cases, roll-offs
Handling Method: L Landfill.
Specific Gravity: 100
Year: 91

Map ID
Direction
Distance
Elevation

MAP FINDINGS

Site

Database(s)

EDR ID Number
EPA ID Number

CLEAN HARBORS OF BALTIMORE (Continued)

1000294565

Manifest Tracking Num: Not reported
Import Ind: Not reported
Export Ind: Not reported
Discr Quantity Ind: Not reported
Discr Type Ind: Not reported
Discr Residue Ind: Not reported
Discr Partial Reject Ind: Not reported
Discr Full Reject Ind: Not reported
Manifest Ref Num: Not reported
Alt Fac RCRA Id: Not reported
Alt Fac Sign Date: Not reported
Mgmt Method Type Code: Not reported

Document ID: NYB5558274
Manifest Status: Completed after the designated time period for a TSDF to get a copy to the DEC
Trans1 State ID: 614118ME
Trans2 State ID: Not reported
Generator Ship Date: 930721
Trans1 Recv Date: 930721
Trans2 Recv Date: 930723
TSD Site Recv Date: 930727
Part A Recv Date: Not reported
Part B Recv Date: 931006
Generator EPA ID: MDD980555189
Trans1 EPA ID: MAD039322250
Trans2 EPA ID: MAD039322250
TSDF ID: NYD080469935
Waste Code: B007 - OTHER MISCELLANEOUS PCB WASTES
Quantity: 01900
Units: G - Gallons (liquids only)* (8.3 pounds)
Number of Containers: 001
Container Type: TT - Cargo tank, tank trucks
Handling Method: B Incineration, heat recovery, burning.
Specific Gravity: 100
Year: 93
Manifest Tracking Num: Not reported
Import Ind: Not reported
Export Ind: Not reported
Discr Quantity Ind: Not reported
Discr Type Ind: Not reported
Discr Residue Ind: Not reported
Discr Partial Reject Ind: Not reported
Discr Full Reject Ind: Not reported
Manifest Ref Num: Not reported
Alt Fac RCRA Id: Not reported
Alt Fac Sign Date: Not reported
Mgmt Method Type Code: Not reported

Document ID: NYB5558265
Manifest Status: Completed copy
Trans1 State ID: 614071ME
Trans2 State ID: 614071ME
Generator Ship Date: 930812
Trans1 Recv Date: 930812
Trans2 Recv Date: 930817

Map ID
Direction
Distance
Elevation

MAP FINDINGS

Site

Database(s)

EDR ID Number
EPA ID Number

CLEAN HARBORS OF BALTIMORE (Continued)

1000294565

TSD Site Recv Date: 930818
Part A Recv Date: 931025
Part B Recv Date: 930827
Generator EPA ID: MDD980555189
Trans1 EPA ID: MAD039322250
Trans2 EPA ID: MAD039322250
TSD ID: NYD080469935
Waste Code: D001 - NON-LISTED IGNITABLE WASTES
Quantity: 33060
Units: P - Pounds
Number of Containers: 001
Container Type: TT - Cargo tank, tank trucks
Handling Method: B Incineration, heat recovery, burning.
Specific Gravity: 100
Year: 93
Manifest Tracking Num: Not reported
Import Ind: Not reported
Export Ind: Not reported
Discr Quantity Ind: Not reported
Discr Type Ind: Not reported
Discr Residue Ind: Not reported
Discr Partial Reject Ind: Not reported
Discr Full Reject Ind: Not reported
Manifest Ref Num: Not reported
Alt Fac RCRA Id: Not reported
Alt Fac Sign Date: Not reported
Mgmt Method Type Code: Not reported

Document ID: NYB5558391
Manifest Status: Completed copy
Trans1 State ID: 619741ME
Trans2 State ID: Not reported
Generator Ship Date: 930818
Trans1 Recv Date: 930818
Trans2 Recv Date: Not reported
TSD Site Recv Date: 930819
Part A Recv Date: Not reported
Part B Recv Date: 930826
Generator EPA ID: MDD980555189
Trans1 EPA ID: MAD039322250
Trans2 EPA ID: Not reported
TSD ID: NYD080469935
Waste Code: F005 - UNKNOWN
Quantity: 24120
Units: P - Pounds
Number of Containers: 001
Container Type: TT - Cargo tank, tank trucks
Handling Method: B Incineration, heat recovery, burning.
Specific Gravity: 100
Year: 93
Manifest Tracking Num: Not reported
Import Ind: Not reported
Export Ind: Not reported
Discr Quantity Ind: Not reported
Discr Type Ind: Not reported
Discr Residue Ind: Not reported

Map ID
Direction
Distance
Elevation

MAP FINDINGS

Site

Database(s)

EDR ID Number
EPA ID Number

CLEAN HARBORS OF BALTIMORE (Continued)

1000294565

Discr Partial Reject Ind: Not reported
Discr Full Reject Ind: Not reported
Manifest Ref Num: Not reported
Alt Fac RCRA Id: Not reported
Alt Fac Sign Date: Not reported
Mgmt Method Type Code: Not reported

Document ID: NYB5558913
Manifest Status: Completed copy
Trans1 State ID: 614118ME
Trans2 State ID: Not reported
Generator Ship Date: 930721
Trans1 Recv Date: 930721
Trans2 Recv Date: Not reported
TSD Site Recv Date: 930722
Part A Recv Date: 930809
Part B Recv Date: 930804
Generator EPA ID: MDD980555189
Trans1 EPA ID: MAD039322250
Trans2 EPA ID: Not reported
TSDF ID: NYD080469935
Waste Code: F003 - UNKNOWN
Quantity: 16280
Units: P - Pounds
Number of Containers: 001
Container Type: TT - Cargo tank, tank trucks
Handling Method: B Incineration, heat recovery, burning.
Specific Gravity: 100
Year: 93
Manifest Tracking Num: Not reported
Import Ind: Not reported
Export Ind: Not reported
Discr Quantity Ind: Not reported
Discr Type Ind: Not reported
Discr Residue Ind: Not reported
Discr Partial Reject Ind: Not reported
Discr Full Reject Ind: Not reported
Manifest Ref Num: Not reported
Alt Fac RCRA Id: Not reported
Alt Fac Sign Date: Not reported
Mgmt Method Type Code: Not reported

Document ID: NYB5558373
Manifest Status: Completed copy
Trans1 State ID: 614059ME
Trans2 State ID: Not reported
Generator Ship Date: 930803
Trans1 Recv Date: 930803
Trans2 Recv Date: Not reported
TSD Site Recv Date: 930804
Part A Recv Date: 930827
Part B Recv Date: 930816
Generator EPA ID: MDD980555189
Trans1 EPA ID: MAD039322250
Trans2 EPA ID: Not reported

Map ID
Direction
Distance
Elevation

MAP FINDINGS

Site

Database(s)

EDR ID Number
EPA ID Number

CLEAN HARBORS OF BALTIMORE (Continued)

1000294565

TSD ID: NYD080469935
Waste Code: D001 - NON-LISTED IGNITABLE WASTES
Quantity: 39020
Units: P - Pounds
Number of Containers: 001
Container Type: TT - Cargo tank, tank trucks
Handling Method: B Incineration, heat recovery, burning.
Specific Gravity: 100
Year: 93
Manifest Tracking Num: Not reported
Import Ind: Not reported
Export Ind: Not reported
Discr Quantity Ind: Not reported
Discr Type Ind: Not reported
Discr Residue Ind: Not reported
Discr Partial Reject Ind: Not reported
Discr Full Reject Ind: Not reported
Manifest Ref Num: Not reported
Alt Fac RCRA Id: Not reported
Alt Fac Sign Date: Not reported
Mgmt Method Type Code: Not reported

Document ID: NYB5558247
Manifest Status: Completed copy
Trans1 State ID: 619023ME
Trans2 State ID: 19023ME
Generator Ship Date: 930729
Trans1 Recv Date: 930802
Trans2 Recv Date: 930802
TSD Site Recv Date: 930803
Part A Recv Date: Not reported
Part B Recv Date: 930816
Generator EPA ID: MDD980555189
Trans1 EPA ID: MAD039322250
Trans2 EPA ID: Not reported
TSD ID: NYD080469935
Waste Code: D001 - NON-LISTED IGNITABLE WASTES
Quantity: 46800
Units: P - Pounds
Number of Containers: 001
Container Type: TT - Cargo tank, tank trucks
Handling Method: B Incineration, heat recovery, burning.
Specific Gravity: 100
Year: 93
Manifest Tracking Num: Not reported
Import Ind: Not reported
Export Ind: Not reported
Discr Quantity Ind: Not reported
Discr Type Ind: Not reported
Discr Residue Ind: Not reported
Discr Partial Reject Ind: Not reported
Discr Full Reject Ind: Not reported
Manifest Ref Num: Not reported
Alt Fac RCRA Id: Not reported
Alt Fac Sign Date: Not reported
Mgmt Method Type Code: Not reported

Map ID
Direction
Distance
Elevation

MAP FINDINGS

Site

Database(s)

EDR ID Number
EPA ID Number

CLEAN HARBORS OF BALTIMORE (Continued)

1000294565

Document ID: NYB5558382
Manifest Status: Completed copy
Trans1 State ID: Not reported
Trans2 State ID: Not reported
Generator Ship Date: 930810
Trans1 Recv Date: 930812
Trans2 Recv Date: Not reported
TSD Site Recv Date: 930813
Part A Recv Date: 930827
Part B Recv Date: 930824
Generator EPA ID: MDD980555189
Trans1 EPA ID: MAD039322250
Trans2 EPA ID: Not reported
TSDF ID: NYD080469935
Waste Code: F003 - UNKNOWN
Quantity: 04825
Units: G - Gallons (liquids only)* (8.3 pounds)
Number of Containers: 001
Container Type: TT - Cargo tank, tank trucks
Handling Method: B Incineration, heat recovery, burning.
Specific Gravity: 100
Year: 93
Manifest Tracking Num: Not reported
Import Ind: Not reported
Export Ind: Not reported
Discr Quantity Ind: Not reported
Discr Type Ind: Not reported
Discr Residue Ind: Not reported
Discr Partial Reject Ind: Not reported
Discr Full Reject Ind: Not reported
Manifest Ref Num: Not reported
Alt Fac RCRA Id: Not reported
Alt Fac Sign Date: Not reported
Mgmt Method Type Code: Not reported

Document ID: NYB5558535
Manifest Status: Completed copy
Trans1 State ID: 614228ME
Trans2 State ID: Not reported
Generator Ship Date: 931117
Trans1 Recv Date: 931117
Trans2 Recv Date: Not reported
TSD Site Recv Date: 931118
Part A Recv Date: Not reported
Part B Recv Date: 931126
Generator EPA ID: MDD980555189
Trans1 EPA ID: MAD039322250
Trans2 EPA ID: Not reported
TSDF ID: NYD049836679
Waste Code: D007 - CHROMIUM 5.0 MG/L TCLP
Quantity: 28380
Units: P - Pounds
Number of Containers: 001
Container Type: CM - Metal boxes, cases, roll-offs
Handling Method: L Landfill.
Specific Gravity: 100

Map ID
Direction
Distance
Elevation

MAP FINDINGS

Site

Database(s)

EDR ID Number
EPA ID Number

CLEAN HARBORS OF BALTIMORE (Continued)

1000294565

Year: 93
Manifest Tracking Num: Not reported
Import Ind: Not reported
Export Ind: Not reported
Discr Quantity Ind: Not reported
Discr Type Ind: Not reported
Discr Residue Ind: Not reported
Discr Partial Reject Ind: Not reported
Discr Full Reject Ind: Not reported
Manifest Ref Num: Not reported
Alt Fac RCRA Id: Not reported
Alt Fac Sign Date: Not reported
Mgmt Method Type Code: Not reported

Document ID: NYB5558481
Manifest Status: Completed copy
Trans1 State ID: T694KBOHI
Trans2 State ID: Not reported
Generator Ship Date: 930927
Trans1 Recv Date: 930927
Trans2 Recv Date: Not reported
TSD Site Recv Date: 931002
Part A Recv Date: Not reported
Part B Recv Date: 931013
Generator EPA ID: MDD980555189
Trans1 EPA ID: OHD009865825
Trans2 EPA ID: Not reported
TSDF ID: NYD049836679
Waste Code: D008 - LEAD 5.0 MG/L TCLP
Quantity: 29360
Units: P - Pounds
Number of Containers: 001
Container Type: CM - Metal boxes, cases, roll-offs
Handling Method: L Landfill.
Specific Gravity: 100
Year: 93
Manifest Tracking Num: Not reported
Import Ind: Not reported
Export Ind: Not reported
Discr Quantity Ind: Not reported
Discr Type Ind: Not reported
Discr Residue Ind: Not reported
Discr Partial Reject Ind: Not reported
Discr Full Reject Ind: Not reported
Manifest Ref Num: Not reported
Alt Fac RCRA Id: Not reported
Alt Fac Sign Date: Not reported
Mgmt Method Type Code: Not reported

Document ID: NYB5557473
Manifest Status: Completed copy
Trans1 State ID: ME614114
Trans2 State ID: Not reported
Generator Ship Date: 930729
Trans1 Recv Date: 930729

Map ID
Direction
Distance
Elevation

MAP FINDINGS

Site

Database(s)

EDR ID Number
EPA ID Number

CLEAN HARBORS OF BALTIMORE (Continued)

1000294565

Trans2 Recv Date: Not reported
TSD Site Recv Date: 930730
Part A Recv Date: 931021
Part B Recv Date: 930811
Generator EPA ID: MDD980555189
Trans1 EPA ID: MAD039322250
Trans2 EPA ID: Not reported
TSDF ID: NYD080469935
Waste Code: D001 - NON-LISTED IGNITABLE WASTES
Quantity: 39360
Units: P - Pounds
Number of Containers: 001
Container Type: TT - Cargo tank, tank trucks
Handling Method: B Incineration, heat recovery, burning.
Specific Gravity: 100
Year: 93
Manifest Tracking Num: Not reported
Import Ind: Not reported
Export Ind: Not reported
Discr Quantity Ind: Not reported
Discr Type Ind: Not reported
Discr Residue Ind: Not reported
Discr Partial Reject Ind: Not reported
Discr Full Reject Ind: Not reported
Manifest Ref Num: Not reported
Alt Fac RCRA Id: Not reported
Alt Fac Sign Date: Not reported
Mgmt Method Type Code: Not reported

Document ID: NYB8033787
Manifest Status: Completed copy
Trans1 State ID: NY67268K
Trans2 State ID: Not reported
Generator Ship Date: 970513
Trans1 Recv Date: 970513
Trans2 Recv Date: Not reported
TSD Site Recv Date: 970516
Part A Recv Date: Not reported
Part B Recv Date: 970527
Generator EPA ID: MDD980555189
Trans1 EPA ID: NYD000688671
Trans2 EPA ID: Not reported
TSDF ID: NYD049836679
Waste Code: F039 - UNKNOWN
Quantity: 19160
Units: P - Pounds
Number of Containers: 001
Container Type: CM - Metal boxes, cases, roll-offs
Handling Method: L Landfill.
Specific Gravity: 100
Year: 97
Manifest Tracking Num: Not reported
Import Ind: Not reported
Export Ind: Not reported
Discr Quantity Ind: Not reported
Discr Type Ind: Not reported

Map ID
Direction
Distance
Elevation

MAP FINDINGS

Site

Database(s)

EDR ID Number
EPA ID Number

CLEAN HARBORS OF BALTIMORE (Continued)

1000294565

Discr Residue Ind: Not reported
Discr Partial Reject Ind: Not reported
Discr Full Reject Ind: Not reported
Manifest Ref Num: Not reported
Alt Fac RCRA Id: Not reported
Alt Fac Sign Date: Not reported
Mgmt Method Type Code: Not reported

Document ID: NYB8034012
Manifest Status: Completed copy
Trans1 State ID: NY67271K
Trans2 State ID: Not reported
Generator Ship Date: 970328
Trans1 Recv Date: 970328
Trans2 Recv Date: Not reported
TSD Site Recv Date: 970331
Part A Recv Date: 970414
Part B Recv Date: 970416
Generator EPA ID: MDD980555189
Trans1 EPA ID: NYD000688671
Trans2 EPA ID: Not reported
TSDF ID: NYD049836679
Waste Code: F006 - WW TREAT SL FM ELECTROPLATING OPER
Quantity: 29440
Units: P - Pounds
Number of Containers: 001
Container Type: CM - Metal boxes, cases, roll-offs
Handling Method: L Landfill.
Specific Gravity: 100
Year: 97
Manifest Tracking Num: Not reported
Import Ind: Not reported
Export Ind: Not reported
Discr Quantity Ind: Not reported
Discr Type Ind: Not reported
Discr Residue Ind: Not reported
Discr Partial Reject Ind: Not reported
Discr Full Reject Ind: Not reported
Manifest Ref Num: Not reported
Alt Fac RCRA Id: Not reported
Alt Fac Sign Date: Not reported
Mgmt Method Type Code: Not reported

Document ID: NYB8033877
Manifest Status: Completed copy
Trans1 State ID: 792TYL NJ
Trans2 State ID: Not reported
Generator Ship Date: 970829
Trans1 Recv Date: 970829
Trans2 Recv Date: Not reported
TSD Site Recv Date: 970903
Part A Recv Date: 970917
Part B Recv Date: 970922
Generator EPA ID: MDD980555189
Trans1 EPA ID: NJD071629976

Map ID
Direction
Distance
Elevation

MAP FINDINGS

Site

Database(s)

EDR ID Number
EPA ID Number

CLEAN HARBORS OF BALTIMORE (Continued)

1000294565

Trans2 EPA ID: Not reported
TSDF ID: NYD049836679
Waste Code: D008 - LEAD 5.0 MG/L TCLP
Quantity: 03820
Units: P - Pounds
Number of Containers: 001
Container Type: CM - Metal boxes, cases, roll-offs
Handling Method: L Landfill.
Specific Gravity: 100
Year: 97
Manifest Tracking Num: Not reported
Import Ind: Not reported
Export Ind: Not reported
Discr Quantity Ind: Not reported
Discr Type Ind: Not reported
Discr Residue Ind: Not reported
Discr Partial Reject Ind: Not reported
Discr Full Reject Ind: Not reported
Manifest Ref Num: Not reported
Alt Fac RCRA Id: Not reported
Alt Fac Sign Date: Not reported
Mgmt Method Type Code: Not reported

Document ID: NYB8034003
Manifest Status: Completed after the designated time period for a TSDF to get a copy to the DEC
Trans1 State ID: T25988NJ
Trans2 State ID: Not reported
Generator Ship Date: 970306
Trans1 Recv Date: 970306
Trans2 Recv Date: Not reported
TSD Site Recv Date: 970307
Part A Recv Date: 970324
Part B Recv Date: 970528
Generator EPA ID: MDD980555189
Trans1 EPA ID: NJD071629976
Trans2 EPA ID: Not reported
TSDF ID: NYD049836679
Waste Code: U060 - DDD
Quantity: 28180
Units: P - Pounds
Number of Containers: 001
Container Type: CM - Metal boxes, cases, roll-offs
Handling Method: L Landfill.
Specific Gravity: 100
Year: 97
Manifest Tracking Num: Not reported
Import Ind: Not reported
Export Ind: Not reported
Discr Quantity Ind: Not reported
Discr Type Ind: Not reported
Discr Residue Ind: Not reported
Discr Partial Reject Ind: Not reported
Discr Full Reject Ind: Not reported
Manifest Ref Num: Not reported
Alt Fac RCRA Id: Not reported
Alt Fac Sign Date: Not reported

Map ID
Direction
Distance
Elevation

MAP FINDINGS

Site

Database(s)

EDR ID Number
EPA ID Number

CLEAN HARBORS OF BALTIMORE (Continued)

1000294565

Mgmt Method Type Code: Not reported

[Click this hyperlink](#) while viewing on your computer to access
308 additional NY_MANIFEST: record(s) in the EDR Site Report.

PA MANIFEST:

Manifest Number: PAG39442
Manifest Type: T
Generator Epa Id: MDD980555189
Generator Date: 01/30/06
Mailing Address: Not reported
Mailing City,St,Zip: Not reported
Contact Name: Not reported
Contact Phone: Not reported
TSD Epa Id: PAD987270725
TSD Date: Not reported
TSD Facility Name: ENVIROTROL INC DARLINGTON FACILITY
TSD Facility Address: 118 PARK ROAD
TSD Facility City: DARLINGTON
TSD Facility State: PA
Facility Telephone: 410-244-8200
Page Number: 1
Line Number: 1
Waste Number: F001
Container Number: 8
Container Type: TP
Waste Quantity: 20000
Unit: P
Handling Code: Not reported
Tsp Epa Id: Not reported
Date Tsp Sig: Not reported

Manifest Number: PAG394421
Manifest Type: T
Generator Epa Id: MDD980555189
Generator Date: 01/24/06
Mailing Address: Not reported
Mailing City,St,Zip: Not reported
Contact Name: Not reported
Contact Phone: Not reported
TSD Epa Id: PAR000506733
TSD Date: Not reported
TSD Facility Name: ADVANCED RECYCLING TECHNOLOGY INC
TSD Facility Address: 1080 OPPORTUNITY AVE
TSD Facility City: CHAMBERSBURG
TSD Facility State: PA
Facility Telephone: 410-244-8200
Page Number: 1
Line Number: 1
Waste Number: D001
Container Number: 1
Container Type: DM
Waste Quantity: 50
Unit: P
Handling Code: Not reported
Tsp Epa Id: Not reported
Date Tsp Sig: Not reported

Map ID
Direction
Distance
Elevation

MAP FINDINGS

Site

Database(s)

EDR ID Number
EPA ID Number

CLEAN HARBORS OF BALTIMORE (Continued)

1000294565

Manifest Number: PAG394421
Manifest Type: T
Generator Epa Id: MDD980555189
Generator Date: 01/24/06
Mailing Address: Not reported
Mailing City,St,Zip: Not reported
Contact Name: Not reported
Contact Phone: Not reported
TSD Epa Id: PAR000506733
TSD Date: Not reported
TSD Facility Name: ADVANCED RECYCLING TECHNOLOGY INC
TSD Facility Address: 1080 OPPORTUNITY AVE
TSD Facility City: CHAMBERSBURG
TSD Facility State: PA
Facility Telephone: 410-244-8200
Page Number: 1
Line Number: 1
Waste Number: D003
Container Number: 1
Container Type: DM
Waste Quantity: 50
Unit: P
Handling Code: Not reported
Tsp Epa Id: Not reported
Date Tsp Sig: Not reported

Manifest Number: PAG394421
Manifest Type: T
Generator Epa Id: MDD980555189
Generator Date: 01/24/06
Mailing Address: Not reported
Mailing City,St,Zip: Not reported
Contact Name: Not reported
Contact Phone: Not reported
TSD Epa Id: PAR000506733
TSD Date: Not reported
TSD Facility Name: ADVANCED RECYCLING TECHNOLOGY INC
TSD Facility Address: 1080 OPPORTUNITY AVE
TSD Facility City: CHAMBERSBURG
TSD Facility State: PA
Facility Telephone: 410-244-8200
Page Number: 1
Line Number: 2
Waste Number: D001
Container Number: 1
Container Type: DM
Waste Quantity: 200
Unit: P
Handling Code: Not reported
Tsp Epa Id: Not reported
Date Tsp Sig: Not reported

Manifest Number: PAG394421
Manifest Type: T
Generator Epa Id: MDD980555189
Generator Date: 01/24/06
Mailing Address: Not reported

Map ID
Direction
Distance
Elevation

MAP FINDINGS

Site

Database(s)

EDR ID Number
EPA ID Number

CLEAN HARBORS OF BALTIMORE (Continued)

1000294565

Mailing City,St,Zip: Not reported
Contact Name: Not reported
Contact Phone: Not reported
TSD Epa Id: PAR000506733
TSD Date: Not reported
TSD Facility Name: ADVANCED RECYCLING TECHNOLOGY INC
TSD Facility Address: 1080 OPPORTUNITY AVE
TSD Facility City: CHAMBERSBURG
TSD Facility State: PA
Facility Telephone: 410-244-8200
Page Number: 1
Line Number: 2
Waste Number: D003
Container Number: 1
Container Type: DM
Waste Quantity: 200
Unit: P
Handling Code: Not reported
Tsp Epa Id: Not reported
Date Tsp Sig: Not reported

Manifest Number: PAG394425
Manifest Type: T
Generator Epa Id: MDD980555189
Generator Date: 03/28/06
Mailing Address: Not reported
Mailing City,St,Zip: Not reported
Contact Name: Not reported
Contact Phone: Not reported
TSD Epa Id: PAD010154045
TSD Date: Not reported
TSD Facility Name: ENVIRITE OF PENNSYLVANIA INC
TSD Facility Address: 730 VOGELSONG ROAD
TSD Facility City: YORK
TSD Facility State: PA
Facility Telephone: 410-244-8200
Page Number: 1
Line Number: 1
Waste Number: D006
Container Number: 1
Container Type: TT
Waste Quantity: 4225
Unit: G
Handling Code: Not reported
Tsp Epa Id: Not reported
Date Tsp Sig: Not reported

Manifest Number: PAG394425
Manifest Type: T
Generator Epa Id: MDD980555189
Generator Date: 03/28/06
Mailing Address: Not reported
Mailing City,St,Zip: Not reported
Contact Name: Not reported
Contact Phone: Not reported
TSD Epa Id: PAD010154045
TSD Date: Not reported

Map ID
Direction
Distance
Elevation

MAP FINDINGS

Site

Database(s)

EDR ID Number
EPA ID Number

CLEAN HARBORS OF BALTIMORE (Continued)

1000294565

TSD Facility Name: ENVIRITE OF PENNSYLVANIA INC
TSD Facility Address: 730 VOGELSONG ROAD
TSD Facility City: YORK
TSD Facility State: PA
Facility Telephone: 410-244-8200
Page Number: 1
Line Number: 1
Waste Number: D007
Container Number: 1
Container Type: TT
Waste Quantity: 4225
Unit: G
Handling Code: Not reported
Tsp Epa Id: Not reported
Date Tsp Sig: Not reported

Manifest Number: PAG394425
Manifest Type: T
Generator Epa Id: MDD980555189
Generator Date: 03/28/06
Mailing Address: Not reported
Mailing City,St,Zip: Not reported
Contact Name: Not reported
Contact Phone: Not reported
TSD Epa Id: PAD010154045
TSD Date: Not reported
TSD Facility Name: ENVIRITE OF PENNSYLVANIA INC
TSD Facility Address: 730 VOGELSONG ROAD
TSD Facility City: YORK
TSD Facility State: PA
Facility Telephone: 410-244-8200
Page Number: 1
Line Number: 1
Waste Number: F006
Container Number: 1
Container Type: TT
Waste Quantity: 4225
Unit: G
Handling Code: Not reported
Tsp Epa Id: Not reported
Date Tsp Sig: Not reported

Manifest Number: PAG394426
Manifest Type: T
Generator Epa Id: MDD980555189
Generator Date: 04/08/06
Mailing Address: Not reported
Mailing City,St,Zip: Not reported
Contact Name: Not reported
Contact Phone: Not reported
TSD Epa Id: PAD010154045
TSD Date: Not reported
TSD Facility Name: ENVIRITE OF PENNSYLVANIA INC
TSD Facility Address: 730 VOGELSONG ROAD
TSD Facility City: YORK
TSD Facility State: PA
Facility Telephone: 410-244-8200

Map ID
Direction
Distance
Elevation

MAP FINDINGS

Site

Database(s)

EDR ID Number
EPA ID Number

CLEAN HARBORS OF BALTIMORE (Continued)

1000294565

Page Number: 1
Line Number: 1
Waste Number: D006
Container Number: 1
Container Type: TT
Waste Quantity: 4425
Unit: G
Handling Code: Not reported
Tsp Epa Id: Not reported
Date Tsp Sig: Not reported

Manifest Number: PAG394426
Manifest Type: T
Generator Epa Id: MDD980555189
Generator Date: 04/08/06
Mailing Address: Not reported
Mailing City,St,Zip: Not reported
Contact Name: Not reported
Contact Phone: Not reported
TSD Epa Id: PAD010154045
TSD Date: Not reported
TSD Facility Name: ENVIRITE OF PENNSYLVANIA INC
TSD Facility Address: 730 VOGELSONG ROAD
TSD Facility City: YORK
TSD Facility State: PA
Facility Telephone: 410-244-8200
Page Number: 1
Line Number: 1
Waste Number: D007
Container Number: 1
Container Type: TT
Waste Quantity: 4425
Unit: G
Handling Code: Not reported
Tsp Epa Id: Not reported
Date Tsp Sig: Not reported

Manifest Number: PAG394426
Manifest Type: T
Generator Epa Id: MDD980555189
Generator Date: 04/08/06
Mailing Address: Not reported
Mailing City,St,Zip: Not reported
Contact Name: Not reported
Contact Phone: Not reported
TSD Epa Id: PAD010154045
TSD Date: Not reported
TSD Facility Name: ENVIRITE OF PENNSYLVANIA INC
TSD Facility Address: 730 VOGELSONG ROAD
TSD Facility City: YORK
TSD Facility State: PA
Facility Telephone: 410-244-8200
Page Number: 1
Line Number: 1
Waste Number: F006
Container Number: 1
Container Type: TT

Map ID
Direction
Distance
Elevation

MAP FINDINGS

Site

Database(s)

EDR ID Number
EPA ID Number

CLEAN HARBORS OF BALTIMORE (Continued)

1000294565

Waste Quantity: 4425
Unit: G
Handling Code: Not reported
Tsp Epa Id: Not reported
Date Tsp Sig: Not reported

Manifest Number: PAG394426
Manifest Type: T
Generator Epa Id: MDD980555189
Generator Date: 04/08/06
Mailing Address: Not reported
Mailing City,St,Zip: Not reported
Contact Name: Not reported
Contact Phone: Not reported
TSD Epa Id: PAD010154045
TSD Date: Not reported
TSD Facility Name: ENVIRITE OF PENNSYLVANIA INC
TSD Facility Address: 730 VOGELSONG ROAD
TSD Facility City: YORK
TSD Facility State: PA
Facility Telephone: 410-244-8200
Page Number: 1
Line Number: 1
Waste Number: F019
Container Number: 1
Container Type: TT
Waste Quantity: 4425
Unit: G
Handling Code: Not reported
Tsp Epa Id: Not reported
Date Tsp Sig: Not reported

Manifest Number: PAG394427
Manifest Type: T
Generator Epa Id: MDD980555189
Generator Date: 04/18/06
Mailing Address: Not reported
Mailing City,St,Zip: Not reported
Contact Name: Not reported
Contact Phone: Not reported
TSD Epa Id: PAD010154045
TSD Date: Not reported
TSD Facility Name: ENVIRITE OF PENNSYLVANIA INC
TSD Facility Address: 730 VOGELSONG ROAD
TSD Facility City: YORK
TSD Facility State: PA
Facility Telephone: 410-244-8200
Page Number: 1
Line Number: 1
Waste Number: D006
Container Number: 1
Container Type: TT
Waste Quantity: 4650
Unit: G
Handling Code: Not reported
Tsp Epa Id: Not reported
Date Tsp Sig: Not reported

Map ID
Direction
Distance
Elevation

MAP FINDINGS

Site

Database(s)

EDR ID Number
EPA ID Number

CLEAN HARBORS OF BALTIMORE (Continued)

1000294565

Manifest Number: PAG394427
Manifest Type: T
Generator Epa Id: MDD980555189
Generator Date: 04/18/06
Mailing Address: Not reported
Mailing City,St,Zip: Not reported
Contact Name: Not reported
Contact Phone: Not reported
TSD Epa Id: PAD010154045
TSD Date: Not reported
TSD Facility Name: ENVIRITE OF PENNSYLVANIA INC
TSD Facility Address: 730 VOGELSONG ROAD
TSD Facility City: YORK
TSD Facility State: PA
Facility Telephone: 410-244-8200
Page Number: 1
Line Number: 1
Waste Number: D007
Container Number: 1
Container Type: TT
Waste Quantity: 4650
Unit: G
Handling Code: Not reported
Tsp Epa Id: Not reported
Date Tsp Sig: Not reported

Manifest Number: PAG394427
Manifest Type: T
Generator Epa Id: MDD980555189
Generator Date: 04/18/06
Mailing Address: Not reported
Mailing City,St,Zip: Not reported
Contact Name: Not reported
Contact Phone: Not reported
TSD Epa Id: PAD010154045
TSD Date: Not reported
TSD Facility Name: ENVIRITE OF PENNSYLVANIA INC
TSD Facility Address: 730 VOGELSONG ROAD
TSD Facility City: YORK
TSD Facility State: PA
Facility Telephone: 410-244-8200
Page Number: 1
Line Number: 1
Waste Number: F006
Container Number: 1
Container Type: TT
Waste Quantity: 4650
Unit: G
Handling Code: Not reported
Tsp Epa Id: Not reported
Date Tsp Sig: Not reported

Manifest Number: PAG394427
Manifest Type: T
Generator Epa Id: MDD980555189
Generator Date: 04/18/06
Mailing Address: Not reported

Map ID
Direction
Distance
Elevation

MAP FINDINGS

Site

Database(s)

EDR ID Number
EPA ID Number

CLEAN HARBORS OF BALTIMORE (Continued)

1000294565

Mailing City,St,Zip: Not reported
Contact Name: Not reported
Contact Phone: Not reported
TSD Epa Id: PAD010154045
TSD Date: Not reported
TSD Facility Name: ENVIRITE OF PENNSYLVANIA INC
TSD Facility Address: 730 VOGELSONG ROAD
TSD Facility City: YORK
TSD Facility State: PA
Facility Telephone: 410-244-8200
Page Number: 1
Line Number: 1
Waste Number: F019
Container Number: 1
Container Type: TT
Waste Quantity: 4650
Unit: G
Handling Code: Not reported
Tsp Epa Id: Not reported
Date Tsp Sig: Not reported

Manifest Number: PAG394428
Manifest Type: T
Generator Epa Id: MDD980555189
Generator Date: 04/21/06
Mailing Address: Not reported
Mailing City,St,Zip: Not reported
Contact Name: Not reported
Contact Phone: Not reported
TSD Epa Id: PAD010154045
TSD Date: Not reported
TSD Facility Name: ENVIRITE OF PENNSYLVANIA INC
TSD Facility Address: 730 VOGELSONG ROAD
TSD Facility City: YORK
TSD Facility State: PA
Facility Telephone: 410-244-8200
Page Number: 1
Line Number: 1
Waste Number: D006
Container Number: 1
Container Type: TT
Waste Quantity: 4425
Unit: G
Handling Code: Not reported
Tsp Epa Id: Not reported
Date Tsp Sig: Not reported

Manifest Number: PAG394428
Manifest Type: T
Generator Epa Id: MDD980555189
Generator Date: 04/21/06
Mailing Address: Not reported
Mailing City,St,Zip: Not reported
Contact Name: Not reported
Contact Phone: Not reported
TSD Epa Id: PAD010154045
TSD Date: Not reported

Map ID
Direction
Distance
Elevation

MAP FINDINGS

Site

Database(s)

EDR ID Number
EPA ID Number

CLEAN HARBORS OF BALTIMORE (Continued)

1000294565

TSD Facility Name: ENVIRITE OF PENNSYLVANIA INC
TSD Facility Address: 730 VOGELSONG ROAD
TSD Facility City: YORK
TSD Facility State: PA
Facility Telephone: 410-244-8200
Page Number: 1
Line Number: 1
Waste Number: D007
Container Number: 1
Container Type: TT
Waste Quantity: 4425
Unit: G
Handling Code: Not reported
Tsp Epa Id: Not reported
Date Tsp Sig: Not reported

Manifest Number: PAG394428
Manifest Type: T
Generator Epa Id: MDD980555189
Generator Date: 04/21/06
Mailing Address: Not reported
Mailing City,St,Zip: Not reported
Contact Name: Not reported
Contact Phone: Not reported
TSD Epa Id: PAD010154045
TSD Date: Not reported
TSD Facility Name: ENVIRITE OF PENNSYLVANIA INC
TSD Facility Address: 730 VOGELSONG ROAD
TSD Facility City: YORK
TSD Facility State: PA
Facility Telephone: 410-244-8200
Page Number: 1
Line Number: 1
Waste Number: F006
Container Number: 1
Container Type: TT
Waste Quantity: 4425
Unit: G
Handling Code: Not reported
Tsp Epa Id: Not reported
Date Tsp Sig: Not reported

Manifest Number: PAG394428
Manifest Type: T
Generator Epa Id: MDD980555189
Generator Date: 04/21/06
Mailing Address: Not reported
Mailing City,St,Zip: Not reported
Contact Name: Not reported
Contact Phone: Not reported
TSD Epa Id: PAD010154045
TSD Date: Not reported
TSD Facility Name: ENVIRITE OF PENNSYLVANIA INC
TSD Facility Address: 730 VOGELSONG ROAD
TSD Facility City: YORK
TSD Facility State: PA
Facility Telephone: 410-244-8200

Map ID
Direction
Distance
Elevation

MAP FINDINGS

Site

Database(s)

EDR ID Number
EPA ID Number

CLEAN HARBORS OF BALTIMORE (Continued)

1000294565

Page Number: 1
Line Number: 1
Waste Number: F019
Container Number: 1
Container Type: TT
Waste Quantity: 4425
Unit: G
Handling Code: Not reported
Tsp Epa Id: Not reported
Date Tsp Sig: Not reported

[Click this hyperlink](#) while viewing on your computer to access
52 additional PA MANIFEST: record(s) in the EDR Site Report.

MANIFEST:

GEN Cert Date: 7/20/1991
Transporter Recpt Date: Not reported
Number Of Containers: 0
Container Type: Not reported
Waste Code1: D002
Waste Code2: Not reported
Waste Code3: Not reported
Comment: Not reported
Fee Exempt Code: Not reported
TSDf Name: STABLEX
TSDf ID: RID040098352
TSDf Date: Not reported
Date Imported: Not reported
Transporter 2 Name: Not reported
Transporter 2 ID: Not reported
Manifest Docket Number: RIB0005856
Waste Description: NITRIC ACID
Quantity: 1100
WT/Vol Units: G
Item Number: 2
Transporter Name: CL H
Transporter EPA ID: MAD039322250
GEN Cert Date: 7/20/1991
Transporter Recpt Date: Not reported
Transporter 2 Recpt Date: Not reported
TSDf Recpt Date: Not reported
EPA ID: MDD980555189
Transporter 2 ID: Not reported

Manifest Docket Number: RIB0018322
Waste Description: NITRIC ACID
Quantity: 165
WT/Vol Units: G
Item Number: 1
Transporter Name: CL H
Transporter EPA ID: MAD039322250
GEN Cert Date: 10/24/1991
Transporter Recpt Date: Not reported
Transporter 2 Recpt Date: Not reported
TSDf Recpt Date: Not reported
EPA ID: MDD980555189
Transporter 2 ID: Not reported

Map ID
Direction
Distance
Elevation

MAP FINDINGS

Site

Database(s)

EDR ID Number
EPA ID Number

CLEAN HARBORS OF BALTIMORE (Continued)

1000294565

Manifest Docket Number: RIB0018322
Waste Description: NITRIC/HYDROFLUORIC ACID
Quantity: 55
WT/Vol Units: G
Item Number: 2
Transporter Name: CL H
Transporter EPA ID: MAD039322250
GEN Cert Date: 10/24/1991
Transporter Recpt Date: Not reported
Transporter 2 Recpt Date: Not reported
TSDF Recpt Date: Not reported
EPA ID: MDD980555189
Transporter 2 ID: Not reported

Manifest Docket Number: RIB0018327
Waste Description: HW LIQ
Quantity: 2420
WT/Vol Units: G
Item Number: 1
Transporter Name: CL H
Transporter EPA ID: MAD039322250
GEN Cert Date: 3/10/1992
Transporter Recpt Date: Not reported
Transporter 2 Recpt Date: Not reported
TSDF Recpt Date: Not reported
EPA ID: MDD980555189
Transporter 2 ID: Not reported

Manifest Docket Number: RIB0018327
Waste Description: ACID LIQ
Quantity: 165
WT/Vol Units: G
Item Number: 2
Transporter Name: CL H
Transporter EPA ID: MAD039322250
GEN Cert Date: 3/10/1992
Transporter Recpt Date: Not reported
Transporter 2 Recpt Date: Not reported
TSDF Recpt Date: Not reported
EPA ID: MDD980555189
Transporter 2 ID: Not reported

Manifest Docket Number: RIB0018330
Waste Description: ACID LIQ
Quantity: 5000
WT/Vol Units: G
Item Number: 1
Transporter Name: CL H
Transporter EPA ID: MAD039322250
GEN Cert Date: 4/15/1992
Transporter Recpt Date: Not reported
Transporter 2 Recpt Date: Not reported
TSDF Recpt Date: Not reported
EPA ID: MDD980555189
Transporter 2 ID: Not reported

Manifest Docket Number: RIB0018328

Map ID
Direction
Distance
Elevation

MAP FINDINGS

Site

Database(s)

EDR ID Number
EPA ID Number

CLEAN HARBORS OF BALTIMORE (Continued)

1000294565

Waste Description: ALKALINE LIQ
Quantity: 880
WT/Vol Units: G
Item Number: 1
Transporter Name: CL H
Transporter EPA ID: MAD039322250
GEN Cert Date: 5/7/1992
Transporter Recpt Date: Not reported
Transporter 2 Recpt Date: Not reported
TSDF Recpt Date: Not reported
EPA ID: MDD980555189
Transporter 2 ID: Not reported

Manifest Docket Number: RIB0018335
Waste Description: ARSENIC/CHROMIUM/CADMIUM
Quantity: 165
WT/Vol Units: G
Item Number: 3
Transporter Name: CL H
Transporter EPA ID: MAD039322250
GEN Cert Date: 6/24/1992
Transporter Recpt Date: Not reported
Transporter 2 Recpt Date: Not reported
TSDF Recpt Date: Not reported
EPA ID: MDD980555189
Transporter 2 ID: Not reported

Manifest Docket Number: RIB0018337
Waste Description: HW LIQ
Quantity: 110
WT/Vol Units: G
Item Number: 2
Transporter Name: CL H
Transporter EPA ID: MAD039322250
GEN Cert Date: 7/28/1992
Transporter Recpt Date: Not reported
Transporter 2 Recpt Date: Not reported
TSDF Recpt Date: Not reported
EPA ID: MDD980555189
Transporter 2 ID: Not reported

Manifest Docket Number: RIB0018338
Waste Description: ACID LIQ
Quantity: 1000
WT/Vol Units: G
Item Number: 1
Transporter Name: CL H
Transporter EPA ID: MAD039322250
GEN Cert Date: 8/18/1992
Transporter Recpt Date: Not reported
Transporter 2 Recpt Date: Not reported
TSDF Recpt Date: Not reported
EPA ID: MDD980555189
Transporter 2 ID: Not reported

Manifest Docket Number: MEE004827
Waste Description: FLAMMABLE LIQUID FOR FUEL BLEN

Map ID
Direction
Distance
Elevation

MAP FINDINGS

Site

Database(s)

EDR ID Number
EPA ID Number

CLEAN HARBORS OF BALTIMORE (Continued)

1000294565

Quantity: 55
WT/Vol Units: G
Item Number: 5101
Transporter Name: ENPRO
Transporter EPA ID: Not reported
GEN Cert Date: 2/24/2005
Transporter Recpt Date: 2/24/2005
Transporter 2 Recpt Date: Not reported
TSDF Recpt Date: 2/24/2005
EPA ID: MDD980555189
Transporter 2 ID: Not reported

Manifest Docket Number: RIB0005855
Waste Description: NITRIC ACID
Quantity: 850
WT/Vol Units: G
Item Number: 1
Transporter Name: CL H
Transporter EPA ID: MAD039322250
GEN Cert Date: 8/24/1991
Transporter Recpt Date: Not reported
Transporter 2 Recpt Date: Not reported
TSDF Recpt Date: Not reported
EPA ID: MDD980555189
Transporter 2 ID: Not reported

Manifest Docket Number: RIB0018335
Waste Description: NITRIC ACID
Quantity: 550
WT/Vol Units: G
Item Number: 1
Transporter Name: CL H
Transporter EPA ID: MAD039322250
GEN Cert Date: 6/24/1992
Transporter Recpt Date: Not reported
Transporter 2 Recpt Date: Not reported
TSDF Recpt Date: Not reported
EPA ID: MDD980555189
Transporter 2 ID: Not reported

Manifest Docket Number: RIB0018335
Waste Description: ALKALINE LIQ
Quantity: 220
WT/Vol Units: G
Item Number: 2
Transporter Name: CL H
Transporter EPA ID: MAD039322250
GEN Cert Date: 6/24/1992
Transporter Recpt Date: Not reported
Transporter 2 Recpt Date: Not reported
TSDF Recpt Date: Not reported
EPA ID: MDD980555189
Transporter 2 ID: Not reported

Manifest Docket Number: RIB0018322
Waste Description: SULFURIC ACID
Quantity: 880

Map ID
Direction
Distance
Elevation

MAP FINDINGS

Site

Database(s)

EDR ID Number
EPA ID Number

CLEAN HARBORS OF BALTIMORE (Continued)

1000294565

WT/Vol Units:	G
Item Number:	3
Transporter Name:	CL H
Transporter EPA ID:	MAD039322250
GEN Cert Date:	10/24/1991
Transporter Recpt Date:	Not reported
Transporter 2 Recpt Date:	Not reported
TSDf Recpt Date:	Not reported
EPA ID:	MDD980555189
Transporter 2 ID:	Not reported
Manifest Docket Number:	RIB0005856
Waste Description:	HYDROGEN PEROX
Quantity:	2780
WT/Vol Units:	G
Item Number:	1
Transporter Name:	CL H
Transporter EPA ID:	MAD039322250
GEN Cert Date:	7/20/1991
Transporter Recpt Date:	Not reported
Transporter 2 Recpt Date:	Not reported
TSDf Recpt Date:	Not reported
EPA ID:	MDD980555189
Transporter 2 ID:	Not reported
Manifest Docket Number:	RIB0018323
Waste Description:	CYANIDE
Quantity:	9775
WT/Vol Units:	P
Item Number:	1
Transporter Name:	CL H
Transporter EPA ID:	MAD039322250
GEN Cert Date:	8/29/1991
Transporter Recpt Date:	Not reported
Transporter 2 Recpt Date:	Not reported
TSDf Recpt Date:	Not reported
EPA ID:	MDD980555189
Transporter 2 ID:	Not reported
Manifest Docket Number:	RIB0018331
Waste Description:	ACID LIQ
Quantity:	650
WT/Vol Units:	G
Item Number:	1
Transporter Name:	CL H
Transporter EPA ID:	MAD039322250
GEN Cert Date:	4/16/1992
Transporter Recpt Date:	Not reported
Transporter 2 Recpt Date:	Not reported
TSDf Recpt Date:	Not reported
EPA ID:	MDD980555189
Transporter 2 ID:	Not reported
Manifest Docket Number:	RIB0018337
Waste Description:	ACID LIQ
Quantity:	1300
WT/Vol Units:	G

Map ID
Direction
Distance
Elevation

MAP FINDINGS

Site

Database(s)

EDR ID Number
EPA ID Number

CLEAN HARBORS OF BALTIMORE (Continued)

1000294565

Item Number: 1
Transporter Name: CL H
Transporter EPA ID: MAD039322250
GEN Cert Date: 7/28/1992
Transporter Recpt Date: Not reported
Transporter 2 Recpt Date: Not reported
TSDF Recpt Date: Not reported
EPA ID: MDD980555189
Transporter 2 ID: Not reported

WI MANIFEST:

Year: 04
EPA ID: MDD980555189
FID: 999835540
ACT Code: 201
ACT Status: A
ACT Code 1: 201
ACT Name: HW Generator - Large
Contact First Name: Not reported
Contact Last Name: Not reported
Contact Title: Not reported
Contact Address: Not reported
Contact State: Not reported
Contact City: Not reported
Contact Zip: Not reported
Contact Telephone: Not reported
Contact Extention: Not reported
Contact Email Address: Not reported
WI MANIFEST SHIP: -
Manifest DOC ID: 0
Copy Type: 3
Gen EPA ID: MDD980555189
Gen Date: 09/28/2004
TSD Date: 09/29/2004
TSD EPA ID: WIR000000356
GEN Copy Revd Date: 11/5/2004
TSG Copy Revd Date: 11/05/2004
Manifest DOC ID: Not reported
Waste Page No: Not reported
Waste Line No: Not reported
Waste Code: Not reported
Waste Amount: Not reported
Unit of Measure: Not reported
Waste LBS: Not reported

Manifest DOC ID: 0
Copy Type: 1
Gen EPA ID: MDD980555189
Gen Date: 08/20/2004
TSD Date: / /
TSD EPA ID: WIR000000356
GEN Copy Revd Date: 10/13/2004
TSG Copy Revd Date: / /
Manifest DOC ID: Not reported
Waste Page No: Not reported
Waste Line No: Not reported

Map ID
Direction
Distance
Elevation

MAP FINDINGS

Site

Database(s)

EDR ID Number
EPA ID Number

CLEAN HARBORS OF BALTIMORE (Continued)

1000294565

Waste Code: Not reported
Waste Amount: Not reported
Unit of Measure: Not reported
Waste LBS: Not reported

Manifest DOC ID: WIK448312
Copy Type: TSDCOPY
Gen EPA ID: MDD980555189
Gen Date: 03/28/06
TSD Date: 04/17/06
TSD EPA ID: WIR000000356
GEN Copy Revd Date: 5/23/2006
TSG Copy Revd Date: 05/23/06
Manifest DOC ID: WIK448312
Waste Page No: 1
Waste Line No: 1
Waste Code: D009
Waste Amount: 10
Unit of Measure: P
Waste LBS: 10

Manifest DOC ID: 000624430FLE
Copy Type: TSDCOPY
Gen EPA ID: MDD980555189
Gen Date: 4/23/2007
TSD Date: 05/11/2007
TSD EPA ID: WIR000000356
GEN Copy Revd Date: Not reported
TSG Copy Revd Date: 07/18/2007
Manifest DOC ID: Not reported
Waste Page No: Not reported
Waste Line No: Not reported
Waste Code: Not reported
Waste Amount: Not reported
Unit of Measure: Not reported
Waste LBS: Not reported

Manifest DOC ID: 000624477FLE
Copy Type: TSDCOPY
Gen EPA ID: MDD980555189
Gen Date: 5/22/2007
TSD Date: 06/07/2007
TSD EPA ID: WIR000000356
GEN Copy Revd Date: Not reported
TSG Copy Revd Date: 07/25/2007
Manifest DOC ID: 000624477FLE
Waste Page No: 1
Waste Line No: 1
Waste Code: D006
Waste Amount: 5
Unit of Measure: P
Waste LBS: 5
Manifest DOC ID: 000624477FLE
Waste Page No: 1
Waste Line No: 2
Waste Code: D009
Waste Amount: 6

Map ID
Direction
Distance
Elevation

MAP FINDINGS

Site

Database(s)

EDR ID Number
EPA ID Number

CLEAN HARBORS OF BALTIMORE (Continued)

1000294565

Unit of Measure: P
Waste LBS: 6

Manifest DOC ID: 0
Copy Type: 3
Gen EPA ID: MDD980555189
Gen Date: 08/05/2004
TSD Date: 09/10/2004
TSD EPA ID: WIR000000356
GEN Copy Revd Date: 11/9/2004
TSG Copy Revd Date: 11/09/2004
Manifest DOC ID: Not reported
Waste Page No: Not reported
Waste Line No: Not reported
Waste Code: Not reported
Waste Amount: Not reported
Unit of Measure: Not reported
Waste LBS: Not reported

WI MANIFEST TRANS: -

Mifest DOC ID: Not reported
TRAN EPA ID: Not reported
TRAN ORDER NO: Not reported
TRAN Date: Not reported

Manifest DOC ID: Not reported
Waste Page No: Not reported
Waste Line No: Not reported
Waste Code: Not reported
Waste Amount: Not reported
Unit of Measure: Not reported
Waste LBS: Not reported

Year: 04
EPA ID: MDD980555189
FID: 999835540
ACT Code: 209
ACT Status: A
ACT Code 1: 209
ACT Name: HW TSD (Out-of-State)
Contact First Name: Not reported
Contact Last Name: Not reported
Contact Title: Not reported
Contact Address: 1910 RUSSELL ST
Contact State: MD
Contact City: BALTIMORE
Contact Zip: 21230
Contact Telephone: 0
Contact Extention: Not reported
Contact Email Address: Not reported
WI MANIFEST SHIP: -
Manifest DOC ID: 0
Copy Type: 3
Gen EPA ID: MDD980555189
Gen Date: 09/28/2004
TSD Date: 09/29/2004

Map ID
Direction
Distance
Elevation

MAP FINDINGS

Site

Database(s)

EDR ID Number
EPA ID Number

CLEAN HARBORS OF BALTIMORE (Continued)

1000294565

TSD EPA ID: WIR000000356
GEN Copy Revd Date: 11/5/2004
TSG Copy Revd Date: 11/05/2004
Manifest DOC ID: Not reported
Waste Page No: Not reported
Waste Line No: Not reported
Waste Code: Not reported
Waste Amount: Not reported
Unit of Measure: Not reported
Waste LBS: Not reported

Manifest DOC ID: 0
Copy Type: 1
Gen EPA ID: MDD980555189
Gen Date: 08/20/2004
TSD Date: / /
TSD EPA ID: WIR000000356
GEN Copy Revd Date: 10/13/2004
TSG Copy Revd Date: / /
Manifest DOC ID: Not reported
Waste Page No: Not reported
Waste Line No: Not reported
Waste Code: Not reported
Waste Amount: Not reported
Unit of Measure: Not reported
Waste LBS: Not reported

Manifest DOC ID: WIK448312
Copy Type: TSDCOPY
Gen EPA ID: MDD980555189
Gen Date: 03/28/06
TSD Date: 04/17/06
TSD EPA ID: WIR000000356
GEN Copy Revd Date: 5/23/2006
TSG Copy Revd Date: 05/23/06
Manifest DOC ID: WIK448312
Waste Page No: 1
Waste Line No: 1
Waste Code: D009
Waste Amount: 10
Unit of Measure: P
Waste LBS: 10

Manifest DOC ID: 000624430FLE
Copy Type: TSDCOPY
Gen EPA ID: MDD980555189
Gen Date: 4/23/2007
TSD Date: 05/11/2007
TSD EPA ID: WIR000000356
GEN Copy Revd Date: Not reported
TSG Copy Revd Date: 07/18/2007
Manifest DOC ID: Not reported
Waste Page No: Not reported
Waste Line No: Not reported
Waste Code: Not reported
Waste Amount: Not reported
Unit of Measure: Not reported

Map ID
Direction
Distance
Elevation

MAP FINDINGS

Site

Database(s)

EDR ID Number
EPA ID Number

CLEAN HARBORS OF BALTIMORE (Continued)

1000294565

Waste LBS: Not reported

Manifest DOC ID: 000624477FLE
Copy Type: TSDCOPY
Gen EPA ID: MDD980555189
Gen Date: 5/22/2007
TSD Date: 06/07/2007
TSD EPA ID: WIR000000356
GEN Copy Revd Date: Not reported
TSG Copy Revd Date: 07/25/2007
Manifest DOC ID: 000624477FLE
Waste Page No: 1
Waste Line No: 1
Waste Code: D006
Waste Amount: 5
Unit of Measure: P
Waste LBS: 5
Manifest DOC ID: 000624477FLE
Waste Page No: 1
Waste Line No: 2
Waste Code: D009
Waste Amount: 6
Unit of Measure: P
Waste LBS: 6

Manifest DOC ID: 0
Copy Type: 3
Gen EPA ID: MDD980555189
Gen Date: 08/05/2004
TSD Date: 09/10/2004
TSD EPA ID: WIR000000356
GEN Copy Revd Date: 11/9/2004
TSG Copy Revd Date: 11/09/2004
Manifest DOC ID: Not reported
Waste Page No: Not reported
Waste Line No: Not reported
Waste Code: Not reported
Waste Amount: Not reported
Unit of Measure: Not reported
Waste LBS: Not reported

WI MANIFEST TRANS: -
Mifest DOC ID: Not reported
TRAN EPA ID: Not reported
TRAN ORDER NO: Not reported
TRAN Date: Not reported

Manifest DOC ID: Not reported
Waste Page No: Not reported
Waste Line No: Not reported
Waste Code: Not reported
Waste Amount: Not reported
Unit of Measure: Not reported
Waste LBS: Not reported

Year: 06

Map ID
Direction
Distance
Elevation

MAP FINDINGS

Site

Database(s)

EDR ID Number
EPA ID Number

CLEAN HARBORS OF BALTIMORE (Continued)

1000294565

EPA ID: MDD980555189
FID: 999835540
ACT Code: 201
ACT Status: A
ACT Code 1: 201
ACT Name: HW Generator - Large
Contact First Name: Not reported
Contact Last Name: Not reported
Contact Title: Not reported
Contact Address: Not reported
Contact State: Not reported
Contact City: Not reported
Contact Zip: Not reported
Contact Telephone: Not reported
Contact Extention: Not reported
Contact Email Address: Not reported
WI MANIFEST SHIP: -
Manifest DOC ID: 0
Copy Type: 3
Gen EPA ID: MDD980555189
Gen Date: 09/28/2004
TSD Date: 09/29/2004
TSD EPA ID: WIR000000356
GEN Copy Revd Date: 11/5/2004
TSG Copy Revd Date: 11/05/2004
Manifest DOC ID: Not reported
Waste Page No: Not reported
Waste Line No: Not reported
Waste Code: Not reported
Waste Amount: Not reported
Unit of Measure: Not reported
Waste LBS: Not reported

Manifest DOC ID: 0
Copy Type: 1
Gen EPA ID: MDD980555189
Gen Date: 08/20/2004
TSD Date: / /
TSD EPA ID: WIR000000356
GEN Copy Revd Date: 10/13/2004
TSG Copy Revd Date: / /
Manifest DOC ID: Not reported
Waste Page No: Not reported
Waste Line No: Not reported
Waste Code: Not reported
Waste Amount: Not reported
Unit of Measure: Not reported
Waste LBS: Not reported

Manifest DOC ID: WIK448312
Copy Type: TSDCOPY
Gen EPA ID: MDD980555189
Gen Date: 03/28/06
TSD Date: 04/17/06
TSD EPA ID: WIR000000356
GEN Copy Revd Date: 5/23/2006
TSG Copy Revd Date: 05/23/06

Map ID
Direction
Distance
Elevation

MAP FINDINGS

Site

Database(s)

EDR ID Number
EPA ID Number

CLEAN HARBORS OF BALTIMORE (Continued)

1000294565

Manifest DOC ID: WIK448312
Waste Page No: 1
Waste Line No: 1
Waste Code: D009
Waste Amount: 10
Unit of Measure: P
Waste LBS: 10

Manifest DOC ID: 000624430FLE
Copy Type: TSDCOPY
Gen EPA ID: MDD980555189
Gen Date: 4/23/2007
TSD Date: 05/11/2007
TSD EPA ID: WIR000000356
GEN Copy Revd Date: Not reported
TSG Copy Revd Date: 07/18/2007
Manifest DOC ID: Not reported
Waste Page No: Not reported
Waste Line No: Not reported
Waste Code: Not reported
Waste Amount: Not reported
Unit of Measure: Not reported
Waste LBS: Not reported

Manifest DOC ID: 000624477FLE
Copy Type: TSDCOPY
Gen EPA ID: MDD980555189
Gen Date: 5/22/2007
TSD Date: 06/07/2007
TSD EPA ID: WIR000000356
GEN Copy Revd Date: Not reported
TSG Copy Revd Date: 07/25/2007
Manifest DOC ID: 000624477FLE
Waste Page No: 1
Waste Line No: 1
Waste Code: D006
Waste Amount: 5
Unit of Measure: P
Waste LBS: 5

Manifest DOC ID: 000624477FLE
Waste Page No: 1
Waste Line No: 2
Waste Code: D009
Waste Amount: 6
Unit of Measure: P
Waste LBS: 6

Manifest DOC ID: 0
Copy Type: 3
Gen EPA ID: MDD980555189
Gen Date: 08/05/2004
TSD Date: 09/10/2004
TSD EPA ID: WIR000000356
GEN Copy Revd Date: 11/9/2004
TSG Copy Revd Date: 11/09/2004
Manifest DOC ID: Not reported
Waste Page No: Not reported

Map ID
Direction
Distance
Elevation

MAP FINDINGS

Site

Database(s)

EDR ID Number
EPA ID Number

CLEAN HARBORS OF BALTIMORE (Continued)

1000294565

Waste Line No: Not reported
Waste Code: Not reported
Waste Amount: Not reported
Unit of Measure: Not reported
Waste LBS: Not reported

WI MANIFEST TRANS: -

Mifest DOC ID: Not reported
TRAN EPA ID: Not reported
TRAN ORDER NO: Not reported
TRAN Date: Not reported

Manifest DOC ID: Not reported
Waste Page No: Not reported
Waste Line No: Not reported
Waste Code: Not reported
Waste Amount: Not reported
Unit of Measure: Not reported
Waste LBS: Not reported

Year: 06
EPA ID: MDD980555189
FID: 999835540
ACT Code: 209
ACT Status: A
ACT Code 1: 209
ACT Name: HW TSD (Out-of-State)
Contact First Name: Not reported
Contact Last Name: Not reported
Contact Title: Not reported
Contact Address: 1910 RUSSELL ST
Contact State: MD
Contact City: BALTIMORE
Contact Zip: 21230
Contact Telephone: 0
Contact Extention: Not reported
Contact Email Address: Not reported
WI MANIFEST SHIP: -
Manifest DOC ID: 0
Copy Type: 3
Gen EPA ID: MDD980555189
Gen Date: 09/28/2004
TSD Date: 09/29/2004
TSD EPA ID: WIR000000356
GEN Copy Revd Date: 11/5/2004
TSG Copy Revd Date: 11/05/2004
Manifest DOC ID: Not reported
Waste Page No: Not reported
Waste Line No: Not reported
Waste Code: Not reported
Waste Amount: Not reported
Unit of Measure: Not reported
Waste LBS: Not reported

Manifest DOC ID: 0
Copy Type: 1

Map ID
Direction
Distance
Elevation

MAP FINDINGS

Site

Database(s)

EDR ID Number
EPA ID Number

CLEAN HARBORS OF BALTIMORE (Continued)

1000294565

Gen EPA ID: MDD980555189
Gen Date: 08/20/2004
TSD Date: / /
TSD EPA ID: WIR000000356
GEN Copy Revd Date: 10/13/2004
TSG Copy Revd Date: / /
Manifest DOC ID: Not reported
Waste Page No: Not reported
Waste Line No: Not reported
Waste Code: Not reported
Waste Amount: Not reported
Unit of Measure: Not reported
Waste LBS: Not reported

Manifest DOC ID: WIK448312
Copy Type: TSDCOPY
Gen EPA ID: MDD980555189
Gen Date: 03/28/06
TSD Date: 04/17/06
TSD EPA ID: WIR000000356
GEN Copy Revd Date: 5/23/2006
TSG Copy Revd Date: 05/23/06
Manifest DOC ID: WIK448312
Waste Page No: 1
Waste Line No: 1
Waste Code: D009
Waste Amount: 10
Unit of Measure: P
Waste LBS: 10

Manifest DOC ID: 000624430FLE
Copy Type: TSDCOPY
Gen EPA ID: MDD980555189
Gen Date: 4/23/2007
TSD Date: 05/11/2007
TSD EPA ID: WIR000000356
GEN Copy Revd Date: Not reported
TSG Copy Revd Date: 07/18/2007
Manifest DOC ID: Not reported
Waste Page No: Not reported
Waste Line No: Not reported
Waste Code: Not reported
Waste Amount: Not reported
Unit of Measure: Not reported
Waste LBS: Not reported

Manifest DOC ID: 000624477FLE
Copy Type: TSDCOPY
Gen EPA ID: MDD980555189
Gen Date: 5/22/2007
TSD Date: 06/07/2007
TSD EPA ID: WIR000000356
GEN Copy Revd Date: Not reported
TSG Copy Revd Date: 07/25/2007
Manifest DOC ID: 000624477FLE
Waste Page No: 1
Waste Line No: 1

Map ID
Direction
Distance
Elevation

MAP FINDINGS

Site

Database(s)

EDR ID Number
EPA ID Number

CLEAN HARBORS OF BALTIMORE (Continued)

1000294565

Waste Code: D006
Waste Amount: 5
Unit of Measure: P
Waste LBS: 5
Manifest DOC ID: 000624477FLE
Waste Page No: 1
Waste Line No: 2
Waste Code: D009
Waste Amount: 6
Unit of Measure: P
Waste LBS: 6

Manifest DOC ID: 0
Copy Type: 3
Gen EPA ID: MDD980555189
Gen Date: 08/05/2004
TSD Date: 09/10/2004
TSD EPA ID: WIR000000356
GEN Copy Revd Date: 11/9/2004
TSG Copy Revd Date: 11/09/2004
Manifest DOC ID: Not reported
Waste Page No: Not reported
Waste Line No: Not reported
Waste Code: Not reported
Waste Amount: Not reported
Unit of Measure: Not reported
Waste LBS: Not reported

WI MANIFEST TRANS: -

Mifest DOC ID: Not reported
TRAN EPA ID: Not reported
TRAN ORDER NO: Not reported
TRAN Date: Not reported

Manifest DOC ID: Not reported
Waste Page No: Not reported
Waste Line No: Not reported
Waste Code: Not reported
Waste Amount: Not reported
Unit of Measure: Not reported
Waste LBS: Not reported

Year: 07
EPA ID: MDD980555189
FID: 999835540
ACT Code: 201
ACT Status: A
ACT Code 1: 201
ACT Name: HW Generator - Large
Contact First Name: Not reported
Contact Last Name: Not reported
Contact Title: Not reported
Contact Address: Not reported
Contact State: Not reported
Contact City: Not reported
Contact Zip: 0

Map ID
Direction
Distance
Elevation

MAP FINDINGS

Site

Database(s)

EDR ID Number
EPA ID Number

CLEAN HARBORS OF BALTIMORE (Continued)

1000294565

Contact Telephone: 0
Contact Extention: Not reported
Contact Email Address: Not reported
WI MANIFEST SHIP: -
Manifest DOC ID: 0
Copy Type: 3
Gen EPA ID: MDD980555189
Gen Date: 09/28/2004
TSD Date: 09/29/2004
TSD EPA ID: WIR000000356
GEN Copy Revd Date: 11/5/2004
TSG Copy Revd Date: 11/05/2004
Manifest DOC ID: Not reported
Waste Page No: Not reported
Waste Line No: Not reported
Waste Code: Not reported
Waste Amount: Not reported
Unit of Measure: Not reported
Waste LBS: Not reported

Manifest DOC ID: 0
Copy Type: 1
Gen EPA ID: MDD980555189
Gen Date: 08/20/2004
TSD Date: / /
TSD EPA ID: WIR000000356
GEN Copy Revd Date: 10/13/2004
TSG Copy Revd Date: / /
Manifest DOC ID: Not reported
Waste Page No: Not reported
Waste Line No: Not reported
Waste Code: Not reported
Waste Amount: Not reported
Unit of Measure: Not reported
Waste LBS: Not reported

Manifest DOC ID: WIK448312
Copy Type: TSDCOPY
Gen EPA ID: MDD980555189
Gen Date: 03/28/06
TSD Date: 04/17/06
TSD EPA ID: WIR000000356
GEN Copy Revd Date: 5/23/2006
TSG Copy Revd Date: 05/23/06
Manifest DOC ID: WIK448312
Waste Page No: 1
Waste Line No: 1
Waste Code: D009
Waste Amount: 10
Unit of Measure: P
Waste LBS: 10

Manifest DOC ID: 000624430FLE
Copy Type: TSDCOPY
Gen EPA ID: MDD980555189
Gen Date: 4/23/2007
TSD Date: 05/11/2007

Map ID
Direction
Distance
Elevation

MAP FINDINGS

Site

Database(s)

EDR ID Number
EPA ID Number

CLEAN HARBORS OF BALTIMORE (Continued)

1000294565

TSD EPA ID: WIR000000356
GEN Copy Revd Date: Not reported
TSG Copy Revd Date: 07/18/2007
Manifest DOC ID: Not reported
Waste Page No: Not reported
Waste Line No: Not reported
Waste Code: Not reported
Waste Amount: Not reported
Unit of Measure: Not reported
Waste LBS: Not reported

Manifest DOC ID: 000624477FLE
Copy Type: TSDCOPY
Gen EPA ID: MDD980555189
Gen Date: 5/22/2007
TSD Date: 06/07/2007
TSD EPA ID: WIR000000356
GEN Copy Revd Date: Not reported
TSG Copy Revd Date: 07/25/2007
Manifest DOC ID: 000624477FLE
Waste Page No: 1
Waste Line No: 1
Waste Code: D006
Waste Amount: 5
Unit of Measure: P
Waste LBS: 5
Manifest DOC ID: 000624477FLE
Waste Page No: 1
Waste Line No: 2
Waste Code: D009
Waste Amount: 6
Unit of Measure: P
Waste LBS: 6

Manifest DOC ID: 0
Copy Type: 3
Gen EPA ID: MDD980555189
Gen Date: 08/05/2004
TSD Date: 09/10/2004
TSD EPA ID: WIR000000356
GEN Copy Revd Date: 11/9/2004
TSG Copy Revd Date: 11/09/2004
Manifest DOC ID: Not reported
Waste Page No: Not reported
Waste Line No: Not reported
Waste Code: Not reported
Waste Amount: Not reported
Unit of Measure: Not reported
Waste LBS: Not reported

WI MANIFEST TRANS: -

Mifest DOC ID: Not reported
TRAN EPA ID: Not reported
TRAN ORDER NO: Not reported
TRAN Date: Not reported

Manifest DOC ID: Not reported

Map ID
Direction
Distance
Elevation

MAP FINDINGS

Site

Database(s)

EDR ID Number
EPA ID Number

CLEAN HARBORS OF BALTIMORE (Continued)

1000294565

Waste Page No: Not reported
Waste Line No: Not reported
Waste Code: Not reported
Waste Amount: Not reported
Unit of Measure: Not reported
Waste LBS: Not reported

Year: 07
EPA ID: MDD980555189
FID: 999835540
ACT Code: 209
ACT Status: A
ACT Code 1: 209
ACT Name: HW Handler (Out-of-State) - TSD/Generator
Contact First Name: Not reported
Contact Last Name: Not reported
Contact Title: Not reported
Contact Address: 1910 RUSSELL ST
Contact State: MD
Contact City: BALTIMORE
Contact Zip: 21230
Contact Telephone: 0
Contact Extention: Not reported
Contact Email Address: Not reported
WI MANIFEST SHIP: -
Manifest DOC ID: 0
Copy Type: 3
Gen EPA ID: MDD980555189
Gen Date: 09/28/2004
TSD Date: 09/29/2004
TSD EPA ID: WIR000000356
GEN Copy Revd Date: 11/5/2004
TSG Copy Revd Date: 11/05/2004
Manifest DOC ID: Not reported
Waste Page No: Not reported
Waste Line No: Not reported
Waste Code: Not reported
Waste Amount: Not reported
Unit of Measure: Not reported
Waste LBS: Not reported

Manifest DOC ID: 0
Copy Type: 1
Gen EPA ID: MDD980555189
Gen Date: 08/20/2004
TSD Date: / /
TSD EPA ID: WIR000000356
GEN Copy Revd Date: 10/13/2004
TSG Copy Revd Date: / /
Manifest DOC ID: Not reported
Waste Page No: Not reported
Waste Line No: Not reported
Waste Code: Not reported
Waste Amount: Not reported
Unit of Measure: Not reported
Waste LBS: Not reported

Map ID
Direction
Distance
Elevation

MAP FINDINGS

Site

Database(s)

EDR ID Number
EPA ID Number

CLEAN HARBORS OF BALTIMORE (Continued)

1000294565

Manifest DOC ID: WIK448312
Copy Type: TSDCOPY
Gen EPA ID: MDD980555189
Gen Date: 03/28/06
TSD Date: 04/17/06
TSD EPA ID: WIR000000356
GEN Copy Revd Date: 5/23/2006
TSG Copy Revd Date: 05/23/06
Manifest DOC ID: WIK448312
Waste Page No: 1
Waste Line No: 1
Waste Code: D009
Waste Amount: 10
Unit of Measure: P
Waste LBS: 10

Manifest DOC ID: 000624430FLE
Copy Type: TSDCOPY
Gen EPA ID: MDD980555189
Gen Date: 4/23/2007
TSD Date: 05/11/2007
TSD EPA ID: WIR000000356
GEN Copy Revd Date: Not reported
TSG Copy Revd Date: 07/18/2007
Manifest DOC ID: Not reported
Waste Page No: Not reported
Waste Line No: Not reported
Waste Code: Not reported
Waste Amount: Not reported
Unit of Measure: Not reported
Waste LBS: Not reported

Manifest DOC ID: 000624477FLE
Copy Type: TSDCOPY
Gen EPA ID: MDD980555189
Gen Date: 5/22/2007
TSD Date: 06/07/2007
TSD EPA ID: WIR000000356
GEN Copy Revd Date: Not reported
TSG Copy Revd Date: 07/25/2007
Manifest DOC ID: 000624477FLE
Waste Page No: 1
Waste Line No: 1
Waste Code: D006
Waste Amount: 5
Unit of Measure: P
Waste LBS: 5
Manifest DOC ID: 000624477FLE
Waste Page No: 1
Waste Line No: 2
Waste Code: D009
Waste Amount: 6
Unit of Measure: P
Waste LBS: 6

Manifest DOC ID: 0
Copy Type: 3

Map ID
Direction
Distance
Elevation

MAP FINDINGS

Site

Database(s)

EDR ID Number
EPA ID Number

CLEAN HARBORS OF BALTIMORE (Continued)

1000294565

Gen EPA ID: MDD980555189
Gen Date: 08/05/2004
TSD Date: 09/10/2004
TSD EPA ID: WIR000000356
GEN Copy Revd Date: 11/9/2004
TSG Copy Revd Date: 11/09/2004
Manifest DOC ID: Not reported
Waste Page No: Not reported
Waste Line No: Not reported
Waste Code: Not reported
Waste Amount: Not reported
Unit of Measure: Not reported
Waste LBS: Not reported

WI MANIFEST TRANS: -

Mifest DOC ID: Not reported
TRAN EPA ID: Not reported
TRAN ORDER NO: Not reported
TRAN Date: Not reported

Manifest DOC ID: Not reported
Waste Page No: Not reported
Waste Line No: Not reported
Waste Code: Not reported
Waste Amount: Not reported
Unit of Measure: Not reported
Waste LBS: Not reported

116
NNW
1/4-1/2
0.394 mi.
2080 ft.

**RALIEGH BUILDING
1100 WICOMICO ST.
BALTIMORE, MD**

**OCPCASES S105121197
N/A**

**Relative:
Higher**

OCP:
Facility ID: 02-0246BC1
Facility Status/Code: CLOSED / Tank Closure - Motor/Lube Oil
Date Open: 8/13/2001
Date Closed: 9/15/2003
Release: YES
Cleanup: NO
Registration Number: 14986

**Actual:
28 ft.**

V117
WNW
1/4-1/2
0.408 mi.
2156 ft.

**1301 WICOMICO STREET
1301 WICOMICO STREET
BALTIMORE, MD 21230**

**VCP S106779586
N/A**

Site 1 of 2 in cluster V

**Relative:
Higher**

VCP:
Applicant name: BD Ventures LLC
Application recieved: October 19, 2004
Acreage: 15.5
Action sought: Certificate of Completion
Status sought: Inculpable Person (Expedited Approval)

**Actual:
24 ft.**

Map ID
Direction
Distance
Elevation

MAP FINDINGS

Site

Database(s)

EDR ID Number
EPA ID Number

1301 WICOMICO STREET (Continued)

S106779586

Application approved: May 15, 2006
NF Requirements Determination Issued: N/A
Responsible Action Plan Received: Not reported
Public Meeting: Not reported
RA Plan Approved: Not reported
Cert of Completion Issued: Not reported

V118
WNW
1/4-1/2
0.408 mi.
2156 ft.

DURRETTE-SHEPARD STEEL COMPANY
1301 WICOMICO STREET
BALTIMORE, MD 21230

OCPCASES
BROWNFIELDS

S104615477
N/A

Site 2 of 2 in cluster V

Relative:
Higher

OCP:

Actual:
24 ft.

Facility ID: 91-0881BC1
Facility Status/Code: CLOSED /
Date Open: 10/24/1990
Date Closed: 2/22/1991
Release: Not reported
Cleanup: Not reported
Registration Number: Not reported

Facility ID: 03-1328BC1
Facility Status/Code: CLOSED / Dumping
Date Open: 3/10/2003
Date Closed: 5/13/2003
Release: NO
Cleanup: NO
Registration Number: Not reported

MD BROWNFIELD:

Factsheet URL: <http://www.mde.state.md.us/assets/document/brownfields/nofact.pdf>
Voluntary Cleanup Program: No
On State Master List: No
Brownfield Assessment Complete: Yes
NPL: No
Federal Facility: No
Alias: 1301 WICOMICO STREET (VCP SITE NAME)
Groundwater: -
Md Num: -
Assessment On-Going: -
Remediation On-Going: -
Withdrawn: -
Determination Issued: -
GW Chlorinated: -
GW Petroleum: -
GW Metals: -
GW Pesticides: -
GW Pcb: -
GW Pah: -
Soil Chlorinated: -
Soil Metals: -
Soil Pesticides: -
Soil PCB: -
Soil PAH: -
Sediment Chlorinated: -
Sediment Petroleum: -

Map ID
Direction
Distance
Elevation

MAP FINDINGS

Site

Database(s)

EDR ID Number
EPA ID Number

DURRETTE-SHEPARD STEEL COMPANY (Continued)

S104615477

Sediment Metals: -
Sediment Pesticides: -
Sediment PCB: -
Sediment PAH: -
SW Chlorinated: -
SW Petroleum: -
SW Metals: -
SW Pesticides: -
SW PCB: -
SW PAH: -
Site Assessment: No

**W119
SE
1/4-1/2
0.409 mi.
2161 ft.**

**SPRING GARDENS PLANT
LEADENHALL ST. / FORT AVE.
BALTIMORE, MD 21230**

**OCPCASES
HIST UST**

**S104629955
N/A**

Site 1 of 3 in cluster W

**Relative:
Higher**

OCP:

Facility ID: 97-1052BC1
Facility Status/Code: CLOSED / Tank Closure - Motor/Lube Oil
Date Open: 11/26/1996
Date Closed: 11/26/1996
Release: YES
Cleanup: YES
Registration Number: 2115

**Actual:
18 ft.**

Historical UST:

Facility ID: 3003108
Tank ID: 001
Age: 15
Capacity: 10,000
Tank Status: Removed
Product: Diesel

Facility ID: 3003108
Tank ID: 002
Age: 32
Capacity: 3,000
Tank Status: Currently in use
Product: Diesel

Facility ID: 3003108
Tank ID: 003
Age: 12
Capacity: 20,000
Tank Status: Currently in use
Product: Gasoline

Facility ID: 3003108
Tank ID: 004
Age: 25
Capacity: 1500
Tank Status: Currently in use
Product: Used Oil

Map ID
Direction
Distance
Elevation

MAP FINDINGS

Site

Database(s)

EDR ID Number
EPA ID Number

W120
SE
1/4-1/2
0.409 mi.
2161 ft.
BG&E
FORT AVE / LEADENHALL ST
BALTIMORE, MD 21230
Site 2 of 3 in cluster W

OCPCASES **1005849154**
N/A

Relative:
Higher

OCP:
Facility ID: 90-0631BC2
Facility Status/Code: CLOSED /
Date Open: 4/16/1986
Date Closed: 10/19/1989
Release: Not reported
Cleanup: Not reported
Registration Number: 2115

Actual:
18 ft.

121
East
1/4-1/2
0.415 mi.
2191 ft.
1300 RACE STREET
1300 RACE STREET
BALTIMORE, MD 21230

VCP **S105900072**
INST CONTROL **N/A**

Relative:
Higher

VCP:
Applicant name: 1300 Race Street LLC
Application recieved: April 17, 2003
Acreage: 1.86
Action sought: No Further Requirements Determination
Status sought: Inculpable Person
Application approved: June 19, 2004
NF Requirements Determination Issued: June 19, 2004
Responsible Action Plan Recieved: N/A
Public Meeting: N/A
RA Plan Approved: N/A
Cert of Completion Issued: N/A

Actual:
18 ft.

INST CONTROL:

Deed: Use of the property for limited residential, commercial or industrial purposes;
no use of the groundwater beneath the property for any purpose.

W122
SE
1/4-1/2
0.416 mi.
2197 ft.
BALTIMORE STEAM & THERMAL
1500 LEDENHALL STREET
BALTIMORE, MD 21230
Site 3 of 3 in cluster W

OCPCASES **S104616084**
N/A

Relative:
Equal

OCP:
Facility ID: 91-1623BC1
Facility Status/Code: CLOSED / Transfer Accident Motor/Lube Oil
Date Open: 2/18/1991
Date Closed: 9/23/2008
Release: YES
Cleanup: YES
Registration Number: Not reported

Actual:
17 ft.

Map ID
Direction
Distance
Elevation

MAP FINDINGS

EDR ID Number
EPA ID Number

123
East
1/4-1/2
0.422 mi.
2230 ft.

BALTIMORE TOOL WORKS
1110 RACE ST
BALTIMORE, MD 21230

RCRA-SQG
FINDS
OCCASES

1000411799
MDD003080116

Relative:
Lower

RCRA-SQG:

Actual:
15 ft.

Date form received by agency: 05/28/1986
Facility name: BALTIMORE TOOL WORKS INC
Facility address: 1110 RACE ST
BALTIMORE, MD 21230
EPA ID: MDD003080116
Contact: HARRY MCCARTY
Contact address: 1110 RACE ST
BALTIMORE, MD 21230
Contact country: US
Contact telephone: (301) 752-5297
Contact email: Not reported
EPA Region: 03
Land type: Facility is not located on Indian land. Additional information is not known.
Classification: Small Small Quantity Generator
Description: Handler: generates more than 100 and less than 1000 kg of hazardous waste during any calendar month and accumulates less than 6000 kg of hazardous waste at any time; or generates 100 kg or less of hazardous waste during any calendar month, and accumulates more than 1000 kg of hazardous waste at any time

Owner/Operator Summary:

Owner/operator name: MCCARTY, HARRY
Owner/operator address: OWNERSTREET
OWNERCITY, AK 99999
Owner/operator country: Not reported
Owner/operator telephone: (215) 555-1212
Legal status: Private
Owner/Operator Type: Owner
Owner/Op start date: Not reported
Owner/Op end date: Not reported

Owner/operator name: OPERNAME
Owner/operator address: OPERSTREET
OPERCITY, AK 99999
Owner/operator country: Not reported
Owner/operator telephone: (215) 555-1212
Legal status: Private
Owner/Operator Type: Operator
Owner/Op start date: Not reported
Owner/Op end date: Not reported

Handler Activities Summary:

U.S. importer of hazardous waste: Unknown
Mixed waste (haz. and radioactive): Unknown
Recycler of hazardous waste: No
Transporter of hazardous waste: No
Treater, storer or disposer of HW: No
Underground injection activity: No
On-site burner exemption: Unknown
Furnace exemption: Unknown
Used oil fuel burner: No

Map ID
Direction
Distance
Elevation

MAP FINDINGS

Site

Database(s)

EDR ID Number
EPA ID Number

BALTIMORE TOOL WORKS (Continued)

1000411799

Used oil processor: No
User oil refiner: No
Used oil fuel marketer to burner: No
Used oil Specification marketer: No
Used oil transfer facility: No
Used oil transporter: No
Off-site waste receiver: Commercial status unknown

Hazardous Waste Summary:

Waste code: F001
Waste name: THE FOLLOWING SPENT HALOGENATED SOLVENTS USED IN DEGREASING: TETRACHLOROETHYLENE, TRICHLOROETHYLENE, METHYLENE CHLORIDE, 1,1,1-TRICHLOROETHANE, CARBON TETRACHLORIDE, AND CHLORINATED FLUOROCARBONS; ALL SPENT SOLVENT MIXTURES/BLENDS USED IN DEGREASING CONTAINING, BEFORE USE, A TOTAL OF TEN PERCENT OR MORE (BY VOLUME) OF ONE OR MORE OF THE ABOVE HALOGENATED SOLVENTS OR THOSE SOLVENTS LISTED IN F002, F004, AND F005, AND STILL BOTTOMS FROM THE RECOVERY OF THESE SPENT SOLVENTS AND SPENT SOLVENT MIXTURES.

Violation Status: No violations found

Evaluation Action Summary:

Evaluation date: 02/13/1998
Evaluation: FOCUSED COMPLIANCE INSPECTION
Area of violation: Not reported
Date achieved compliance: Not reported
Evaluation lead agency: State

FINDS:

Other Pertinent Environmental Activity Identified at Site

MD-RCRA (Maryland - Resource Conservation And Recovery Act Information System) houses state information relating to the Resource Conservation and Recovery Act (RCRA).

RCRAInfo is a national information system that supports the Resource Conservation and Recovery Act (RCRA) program through the tracking of events and activities related to facilities that generate, transport, and treat, store, or dispose of hazardous waste. RCRAInfo allows RCRA program staff to track the notification, permit, compliance, and corrective action activities required under RCRA.

OCP:

Facility ID: 90-1710BC1
Facility Status/Code: CLOSED /
Date Open: 2/15/1990
Date Closed: 3/1/1990
Release: Not reported
Cleanup: Not reported
Registration Number: Not reported

Map ID
Direction
Distance
Elevation

MAP FINDINGS

EDR ID Number
EPA ID Number

124
ENE
1/4-1/2
0.425 mi.
2247 ft.

LEADENHALL BAPTIST CHURCH
1021 LEADENHALL STREET
BALTIMORE, MD 21230

OCPCASES S106862931
N/A

Relative:
Equal

OCP:

Facility ID: 05-1032BC2
Facility Status/Code: CLOSED / Tank Closure - Commercial Heating Oil
Date Open: 4/6/2005
Date Closed: 6/13/2005
Release: YES
Cleanup: YES
Registration Number: Not reported

Actual:
17 ft.

125
East
1/4-1/2
0.440 mi.
2323 ft.

JOHN'S AUTO
69 W. WEST ST.
BALTIMORE, MD 21230

OCPCASES S104593424
N/A

Relative:
Lower

OCP:

Facility ID: 98-0834BC1
Facility Status/Code: CLOSED / Tank Closure - Motor/Lube Oil
Date Open: 10/16/1997
Date Closed: 8/12/1998
Release: YES
Cleanup: YES
Registration Number: Not reported

Actual:
15 ft.

X126
West
1/4-1/2
0.451 mi.
2384 ft.

ELLCOTT INTERNATIONAL
1610 BUSH ST.
BALTIMORE, MD 21230

OCPCASES S105040419
N/A

Site 1 of 2 in cluster X

Relative:
Higher

OCP:

Facility ID: 01-1576BC1
Facility Status/Code: CLOSED / B-9
Date Open: 5/4/2001
Date Closed: 10/22/2001
Release: NO
Cleanup: NO
Registration Number: 12352

Actual:
21 ft.

X127
West
1/4-1/2
0.451 mi.
2384 ft.

ELLCOTT MACHINE
1611 BUSH STREET
BALTIMORE, MD 21230

OCPCASES S108472577
N/A

Site 2 of 2 in cluster X

Relative:
Higher

OCP:

Facility ID: 8-0285BC1
Facility Status/Code: CLOSED / Tank Closure - Motor/Lube Oil
Date Open: 8/12/1987
Date Closed: 3/4/2005
Release: YES

Actual:
21 ft.

Map ID
Direction
Distance
Elevation

MAP FINDINGS

Site

Database(s)

EDR ID Number
EPA ID Number

ELLCOTT MACHINE (Continued)

S108472577

Cleanup: YES
Registration Number: 15822

128
NNW
1/4-1/2
0.463 mi.
2444 ft.

GLASS PROPERTY
838 MANGOLD STREET
BALTIMORE, MD 21230

OCPCASES

S107176857
N/A

Relative:
Higher

OCP:
Facility ID: 06-0140BC2
Facility Status/Code: CLOSED / Tank Closure - Motor/Lube Oil
Date Open: 8/10/2005
Date Closed: 1/25/2007
Release: YES
Cleanup: YES
Registration Number: 16113

Actual:
34 ft.

129
NNW
1/4-1/2
0.474 mi.
2505 ft.

JAMES MOORE (622 SCOTT ST)
804 WOODWARD ST
BALTIMORE, MD 21230

OCPCASES

S104607228
N/A

Relative:
Higher

OCP:
Facility ID: 95-2678BC4
Facility Status/Code: CLOSED /
Date Open: 6/9/1995
Date Closed: 9/27/1995
Release: Not reported
Cleanup: Not reported
Registration Number: Not reported

Actual:
33 ft.

130
SE
1/4-1/2
0.477 mi.
2519 ft.

CONSOLIDATED GAS CO
LEADENHALL STREET
BALTIMORE, MD 21230

Manufactured Gas Plants

1008408883
N/A

Relative:
Higher

Manufactured Gas Plants:
Alternate Name: CONSOLIDATED GAS ELECTRIC LIGHT AND POWER CO; BALTIMORE GAS AND ELECTRIC CO.

Actual:
18 ft.

131
East
1/4-1/2
0.494 mi.
2607 ft.

FIRE HOUSE #6
1227 S. HANOVER ST.
BALTIMORE, MD 21230

OCPCASES

S104597487
N/A

Relative:
Higher

OCP:
Facility ID: 99-2781BC1
Facility Status/Code: CLOSED / Tank Closure - Motor/Lube Oil
Date Open: 5/13/1999
Date Closed: 7/19/1999

Actual:
18 ft.

Map ID
Direction
Distance
Elevation

MAP FINDINGS

Site

Database(s)

EDR ID Number
EPA ID Number

FIRE HOUSE #6 (Continued)

S104597487

Release: NO
Cleanup: NO
Registration Number: Not reported

132
East
1/4-1/2
0.494 mi.
2608 ft.

OISHI PROPERTY
HANOVER / WEST ST.
BALTIMORE, MD

OCPCASES
HIST LUST

S101704606
N/A

Relative:
Equal

OCP:
Facility ID: 93-2858BC1
Facility Status/Code: CLOSED / Well/GW Contamination - Motor/Lube Oil
Date Open: 6/17/1993
Date Closed: 11/13/1996
Release: YES
Cleanup: Not reported
Registration Number: Not reported

Actual:
17 ft.

Historical LUST:
Recover Type: Monitoring - No active remediation. Sampling of monitoring wells only
County: BALTIMORE CITY
Case Number: 93-2858BC
Open/Closed: CLOSED

Y133
East
1/4-1/2
0.496 mi.
2617 ft.

MEDICAL OFFICE BUILDING
1137-47 HANOVER ST
BALTIMORE, MD 21202

OCPCASES

S104615517
N/A

Site 1 of 2 in cluster Y

Relative:
Higher

OCP:
Facility ID: 91-0928BC1
Facility Status/Code: CLOSED /
Date Open: 11/1/1990
Date Closed: 11/7/1990
Release: Not reported
Cleanup: Not reported
Registration Number: Not reported

Actual:
19 ft.

Z134
WNW
1/4-1/2
0.498 mi.
2631 ft.

CONSOLIDATED GAS CO
WICOMICO STREET
BALTIMORE, MD 21230

Manufactured Gas Plants

1008408880
N/A

Site 1 of 2 in cluster Z

Relative:
Higher

Manufactured Gas Plants:
Alternate Name: CONSOLIDATED GAS ELECTRIC LIGHT AND POWER CO OF BALTIMORE.

Actual:
26 ft.

Map ID
Direction
Distance
Elevation

MAP FINDINGS

EDR ID Number
EPA ID Number

	Site	Database(s)	
Y135 East 1/4-1/2 0.499 mi. 2634 ft.	PLYMOUTH WALLPAPER 1120 S.HANOVER ST BALTIMORE, MD 21202 Site 2 of 2 in cluster Y Relative: Higher Actual: 19 ft.	OCPCASES	S104614482 N/A
	OCP: Facility ID: 90-2505BC1 Facility Status/Code: CLOSED / Date Open: 6/6/1990 Date Closed: 6/28/1990 Release: Not reported Cleanup: Not reported Registration Number: 13745		
Z136 WNW 1/2-1 0.501 mi. 2644 ft.	CONSOLIDATED GAS CO NANTICOKE STREET BALTIMORE, MD 21230 Site 2 of 2 in cluster Z Relative: Higher Actual: 26 ft.	Manufactured Gas Plants	1008408879 N/A
	Manufactured Gas Plants: Alternate Name:CONSOLIDATED GAS ELECTRIC LIGHT AND POWER CO OF BALTIMORE.		
137 West 1/2-1 0.599 mi. 3164 ft.	KOPPERS CO INC- ENGR MET PROD G 1400 BUSH ST BALTIMORE, MD 21230 Relative: Higher Actual: 28 ft.	SHWS	S101517347 N/A
	SHWS: Facility ID: (MD-284) Alias Name: KAYDON RING & SEAL INC Status: No Further Remedial Action Facility Type: State Master List		
138 NNW 1/2-1 0.605 mi. 3195 ft.	KOPPERS CO INC-ENGR MET PROD G 1400 BUSH ST BALTIMORE, MD 21220 Relative: Higher Actual: 44 ft.	FINDS CORRACTS CERC-NFRAP RCRA-NonGen	1000346480 MDD045677036
	FINDS: Other Pertinent Environmental Activity Identified at Site MD-RCRA (Maryland - Resource Conservation And Recovery Act Information System) houses state information relating to the Resource Conservation and Recovery Act (RCRA). RCRAInfo is a national information system that supports the Resource Conservation and Recovery Act (RCRA) program through the tracking of events and activities related to facilities that generate, transport, and treat, store, or dispose of hazardous waste. RCRAInfo allows RCRA program staff to track the notification, permit, compliance, and corrective action activities required under RCRA.		

Map ID
Direction
Distance
Elevation

MAP FINDINGS

Site

Database(s)

EDR ID Number
EPA ID Number

KOPPERS CO INC-ENGR MET PROD G (Continued)

1000346480

CORRACTS:

EPA ID: MDD045677036
EPA Region: 03
Area Name: ENTIRE FACILITY
Actual Date: 12/1/1991
Action: CA075ME - CA Prioritization, Facility or area was assigned a medium
corrective action priority
NAICS Code(s): 333319
Other Commercial and Service Industry Machinery Manufacturing
Original schedule date: Not reported
Schedule end date: Not reported

CERC-NFRAP:

Site ID: 0303446
Federal Facility: Not a Federal Facility
NPL Status: Not on the NPL
Non NPL Status: Deferred to RCRA

CERCLIS-NFRAP Site Alias Name(s):

Alias Name: KAYDON RING & SEAL, INC.
Alias Address: Not reported
MD
Site Description: Not reported

CERCLIS-NFRAP Assessment History:

Action: DISCOVERY
Date Started: Not reported
Date Completed: 08/24/1988
Priority Level: Not reported

Action: PRELIMINARY ASSESSMENT
Date Started: Not reported
Date Completed: 08/17/1989
Priority Level: Deferred to RCRA (Subtitle C)

Action: ARCHIVE SITE
Date Started: Not reported
Date Completed: 01/23/1996
Priority Level: Not reported

RCRA-NonGen:

Date form received by agency: 11/17/1980
Facility name: KOPPERS CO INC ENGR MET PROD GROUP
Facility address: 400 SCOTT STREET
BALTIMORE, MD 21230
EPA ID: MDD045677036
Mailing address: PO BOX 298
BALTIMORE, MD 21203
Contact: CHARLES FERNER
Contact address: 400 SCOTT STREET
BALTIMORE, MD 21230
Contact country: US
Contact telephone: (301) 368-6799
Contact email: Not reported

Map ID
Direction
Distance
Elevation

MAP FINDINGS

Site

Database(s)

EDR ID Number
EPA ID Number

KOPPERS CO INC-ENGR MET PROD G (Continued)

1000346480

EPA Region: 03
Land type: Facility is not located on Indian land. Additional information is not known.
Classification: Non-Generator
Description: Handler: Non-Generators do not presently generate hazardous waste

Owner/Operator Summary:

Owner/operator name: KOPPERS CO INC ENG MET PROD GROUP
Owner/operator address: 400 SCOTT STREET
BALTIMORE, MD 21230
Owner/operator country: Not reported
Owner/operator telephone: (301) 547-7466
Legal status: Private
Owner/Operator Type: Operator
Owner/Op start date: Not reported
Owner/Op end date: Not reported

Owner/operator name: KOPPERS CO INC ENG MET PROD GROUP
Owner/operator address: 400 SCOTT STREET
BALTIMORE, MD 21230
Owner/operator country: Not reported
Owner/operator telephone: (301) 547-7466
Legal status: Private
Owner/Operator Type: Owner
Owner/Op start date: Not reported
Owner/Op end date: Not reported

Handler Activities Summary:

U.S. importer of hazardous waste: Unknown
Mixed waste (haz. and radioactive): Unknown
Recycler of hazardous waste: No
Transporter of hazardous waste: No
Treater, storer or disposer of HW: No
Underground injection activity: No
On-site burner exemption: Unknown
Furnace exemption: Unknown
Used oil fuel burner: No
Used oil processor: No
User oil refiner: No
Used oil fuel marketer to burner: No
Used oil Specification marketer: No
Used oil transfer facility: No
Used oil transporter: No
Off-site waste receiver: Commercial status unknown

Historical Generators:

Date form received by agency: 08/18/1980
Facility name: KOPPERS CO INC ENGR MET PROD GROUP
Classification: Not a generator, verified

Hazardous Waste Summary:

Waste code: U226
Waste name: ETHANE, 1,1,1-TRICHLORO-

Waste code: D001
Waste name: IGNITABLE HAZARDOUS WASTES ARE THOSE WASTES WHICH HAVE A FLASHPOINT OF

Map ID
Direction
Distance
Elevation

MAP FINDINGS

Site

Database(s)

EDR ID Number
EPA ID Number

KOPPERS CO INC-ENGR MET PROD G (Continued)

1000346480

LESS THAN 140 DEGREES FAHRENHEIT AS DETERMINED BY A PENSKEY-MARTENS CLOSED CUP FLASH POINT TESTER. ANOTHER METHOD OF DETERMINING THE FLASH POINT OF A WASTE IS TO REVIEW THE MATERIAL SAFETY DATA SHEET, WHICH CAN BE OBTAINED FROM THE MANUFACTURER OR DISTRIBUTOR OF THE MATERIAL. LACQUER THINNER IS AN EXAMPLE OF A COMMONLY USED SOLVENT WHICH WOULD BE CONSIDERED AS IGNITABLE HAZARDOUS WASTE.

Waste code: U226
Waste name: ETHANE, 1,1,1-TRICHLORO-

Corrective Action Summary:

Event date: 12/01/1991
Event: CA Prioritization, Facility or area was assigned a medium corrective action priority.

Facility Has Received Notices of Violations:

Regulation violated: Not reported
Area of violation: Generators - General
Date violation determined: 05/28/1985
Date achieved compliance: 06/21/1985
Violation lead agency: State
Enforcement action: FINAL 3008(A) COMPLIANCE ORDER
Enforcement action date: 05/28/1985
Enf. disposition status: Not reported
Enf. disp. status date: Not reported
Enforcement lead agency: State
Proposed penalty amount: 3000
Final penalty amount: 3000
Paid penalty amount: Not reported

Evaluation Action Summary:

Evaluation date: 05/28/1985
Evaluation: COMPLIANCE EVALUATION INSPECTION ON-SITE
Area of violation: Generators - General
Date achieved compliance: 06/21/1985
Evaluation lead agency: State

139
SE
1/2-1
0.729 mi.
3847 ft.

**ALLIED CHEM CORP - AG PLT
2000 RACE ST
BALTIMORE, MD 21231**

**SHWS 1000770070
N/A**

**Relative:
Higher**

SHWS:
Facility ID: (MD-010)
Alias Name: NONE
Status: No Further Remedial Action
Facility Type: State Master List

**Actual:
22 ft.**

Map ID
Direction
Distance
Elevation

MAP FINDINGS

Site

Database(s)

EDR ID Number
EPA ID Number

140
SSW
1/2-1
0.741 mi.
3913 ft.

BALTIMORE GAS AND ELECTRIC
2101 KLOMAN STREET
BALTIMORE, MD 21230

Manufactured Gas Plants

1008408878
N/A

Relative:
Lower

Manufactured Gas Plants:

Alternate Name: CONSOLIDATED GAS ELECTRIC LIGHT AND POWER CO.

Actual:
11 ft.

141
SSW
1/2-1
0.775 mi.
4094 ft.

CHEMICAL METALS INDUSTRIES, INC.
2001 & 2103 ANNAPOLIS RD
BALTIMORE, MD 21230

CERCLIS
SHWS
FINDS
Delisted NPL

1000299208
MDD980555478

Relative:
Lower

CERCLIS:

Site ID: 0300289
Federal Facility: Not a Federal Facility
NPL Status: Deleted from the Final NPL
Non NPL Status: Not reported

Actual:
11 ft.

CERCLIS Site Contact Name(s):

Contact Name: CARRIE DEITZEL
Contact Tel: (215) 814-5525
Contact Title: Community Involvement Coordinator

Contact Name: MITCH CRON
Contact Tel: (215) 814-3286
Contact Title: Remedial Project Manager (RPM)

CERCLIS Site Alias Name(s):

Alias Name: CMI
Alias Address: 2001 & 2103 ANNAPOLIS RD
BALTIMORE, MD 21230
Alias Name: CHEMICAL METALS
Alias Address: Not reported
Not reported
Alias Name: CHEMICAL METALS INDUSTRIES, INC.
Alias Address: 2001 & 2103 ANNAPOLIS RD
BALTIMORE, MD 21230
Alias Name: US EPA REGION 3 CHEMICAL METALS SITE
Alias Address: 2001 & 2103 ANNAPOLIS RD
BALTIMORE, MD 21230

Site Description: The site is situated in the Westport section of Baltimore amid residential, commercial, and light industrial areas.

CERCLIS Assessment History:

Action: DISCOVERY
Date Started: Not reported
Date Completed: 09/01/1981
Priority Level: Not reported

Action: PRELIMINARY ASSESSMENT
Date Started: Not reported
Date Completed: 10/23/1981
Priority Level: Low priority for further assessment

Map ID
Direction
Distance
Elevation

MAP FINDINGS

Site

Database(s)

EDR ID Number
EPA ID Number

CHEMICAL METALS INDUSTRIES, INC. (Continued)

1000299208

Action: PROPOSAL TO NATIONAL PRIORITIES LIST
Date Started: Not reported
Date Completed: 10/23/1981
Priority Level: Not reported

Action: NATIONAL PRIORITIES LIST RESPONSIBLE PARTY SEARCH
Date Started: Not reported
Date Completed: 03/26/1982
Priority Level: Search Complete, Viable PRPs

Action: Notice Letters Issued
Date Started: Not reported
Date Completed: 03/26/1982
Priority Level: Not reported

Action: REMOVAL
Date Started: 10/16/1981
Date Completed: 03/31/1982
Priority Level: Stabilized

Action: DELETION FROM NATIONAL PRIORITIES LIST
Date Started: Not reported
Date Completed: 12/30/1982
Priority Level: Not reported

Action: SITE INSPECTION
Date Started: 06/01/1984
Date Completed: 03/20/1985
Priority Level: NFRAP: No further Remedial Action planned

Action: SECTION 107 LITIGATION
Date Started: 10/16/1989
Date Completed: 11/27/1989
Priority Level: Not reported

Action: SITE INSPECTION
Date Started: 05/12/1992
Date Completed: 06/01/1992
Priority Level: NFRAP: No further Remedial Action planned

Action: ISSUE REQUEST LETTERS (104E)
Date Started: Not reported
Date Completed: 04/10/1998
Priority Level: Not reported

Action: ISSUE REQUEST LETTERS (104E)
Date Started: Not reported
Date Completed: 07/14/1998
Priority Level: Not reported

Action: ISSUE REQUEST LETTERS (104E)
Date Started: Not reported
Date Completed: 08/17/1998
Priority Level: Not reported

Action: ISSUE REQUEST LETTERS (104E)
Date Started: Not reported

Map ID
Direction
Distance
Elevation

MAP FINDINGS

Site

Database(s)

EDR ID Number
EPA ID Number

CHEMICAL METALS INDUSTRIES, INC. (Continued)

1000299208

Date Completed: 08/19/1998
Priority Level: Not reported

Action: ISSUE REQUEST LETTERS (104E)
Date Started: Not reported
Date Completed: 08/24/1998
Priority Level: Not reported

Action: ISSUE REQUEST LETTERS (104E)
Date Started: Not reported
Date Completed: 09/15/1998
Priority Level: Not reported

Action: REMOVAL ASSESSMENT
Date Started: 11/05/1997
Date Completed: 09/30/1998
Priority Level: Not reported

Action: REMOVAL
Date Started: 09/30/1998
Date Completed: 10/28/1998
Priority Level: Stabilized

Action: ISSUE REQUEST LETTERS (104E)
Date Started: Not reported
Date Completed: 12/01/1998
Priority Level: Not reported

Action: INFORMATION REPOSITORY ESTABLISHED
Date Started: Not reported
Date Completed: 07/03/1999
Priority Level: Not reported

SHWS:

Facility ID: (MD-082)
Alias Name: CMI
Status: **National Priorities List(NPL)**
Facility Type: State Master List

FINDS:

Other Pertinent Environmental Activity Identified at Site

CERCLIS (Comprehensive Environmental Response, Compensation, and Liability Information System) is the Superfund database that is used to support management in all phases of the Superfund program. The system contains information on all aspects of hazardous waste sites, including an inventory of sites, planned and actual site activities, and financial information.

Delisted NPL:

EPA ID: MDD980555478
Site ID: 0300289
EPA Region: 03
Federal: No

Map ID
Direction
Distance
Elevation

MAP FINDINGS

Site

Database(s)

EDR ID Number
EPA ID Number

CHEMICAL METALS INDUSTRIES, INC. (Continued)

1000299208

Deleted Date: 12/30/1982

Category Details:

NPL Status: Deleted from the Final NPL
Category Description: Depth To Aquifer-> 100 Feet
Category Value: 110

NPL Status: Deleted from the Final NPL
Category Description: Distance To Nearest Population-> 0 And <= 1/4 Mile
Category Value: 500

Site Details:

Site Name: CHEMICAL METALS INDUSTRIES, INC.
Site Status: Deleted
Site Zip: 21230
Site City: BALTIMORE
Site State: MD
Federal Site: No
Site County: BALTIMORE CITY
EPA Region: 03
Date Proposed: 10/23/81
Date Deleted: 12/30/1982
Date Finalized: / /

Substance Details:

NPL Status: Deleted from the Final NPL
Substance ID: Not reported
Substance: Not reported
CAS #: Not reported
Pathway: Not reported
Scoring: Not reported

Summary Details:

Conditions at proposal October 23, 1981): Chemical Metals Industries, Inc., was dissolved by court order in August 1981 and placed in receivership. It previously manufactured copper sulfate and recovered precious metals. The site consists of 2 areas separated by approximately 20 row houses. Wastes on-site include acids, caustics, cyanides, and ammonia. The site has been investigated by EPA, the U.S. Coast Guard, and the State. The area has been secured, and emergency cleanup has been initiated. Status December 30, 1982): This site was on the Interim Priorities List, announced October 23, 1981 before formal rulemaking began in the Federal Register. This site is being deleted from the NPL because EPA, in consultation with the State of Maryland, has determined that all appropriate Superfund-financed response under CERCLA has been implemented, and that no further response by responsible parties is appropriate.

Site Status Details:

NPL Status: Deleted
Proposed Date: 10/23/1981
Final Date: Not reported
Deleted Date: 12/30/1982

Narratives Details:

NPL Name: CHEMICAL METALS INDUSTRIES, INC.

Map ID
Direction
Distance
Elevation

MAP FINDINGS

Site

Database(s)

EDR ID Number
EPA ID Number

CHEMICAL METALS INDUSTRIES, INC. (Continued)

1000299208

City: BALTIMORE
State: MD

142
NNW
1/2-1
0.785 mi.
4146 ft.

KOPPERS CO INC - METAL PRODUCTS DIV
200 SCOTT ST
BALTIMORE, MD 21230

SHWS S101472504
N/A

Relative:
Higher

SHWS:
Facility ID: (MD-431)
Alias Name: NONE
Status: Formerly Investigated Site
Facility Type: Formerly Investigated Sites

Actual:
57 ft.

143
SSW
1/2-1
0.799 mi.
4218 ft.

ANCHOR HOCKING CORP - CARR LOWREY GLASS
2201 KLOMAN ST
BALTIMORE, MD 21230

SHWS S101517326
N/A

Relative:
Lower

SHWS:
Facility ID: (MD-140)
Alias Name: NONE
Status: No Further Remedial Action
Facility Type: State Master List

Actual:
9 ft.

144
East
1/2-1
0.996 mi.
5260 ft.

KEY HWY SHIPYARD
1101 KEY HWY
BALTIMORE, MD 21230

SHWS S101517345
BROWNFIELDS N/A

Relative:
Lower

SHWS:
Facility ID: (MD-340)
Alias Name: NONE
Status: Formerly Investigated Site
Facility Type: Formerly Investigated Sites

Actual:
12 ft.

MD BROWNFIELD:

Factsheet URL: <http://www.mde.state.md.us/assets/document/brownfields/nofact.pdf>
Voluntary Cleanup Program: No
On State Master List: Yes
Brownfield Assessment Complete: Yes
NPL: No
Federal Facility: No
Alias: 1440 KEY HIGHWAY (BROWNFIELDS SITE NAME)
Groundwater: -
Md Num: MD-340
Assessment On-Going: -
Remediation On-Going: -
Withdrawn: -
Determination Issued: -

Map ID
Direction
Distance
Elevation

MAP FINDINGS

Site

Database(s)

EDR ID Number
EPA ID Number

KEY HWY SHIPYARD (Continued)

S101517345

GW Chlorinated:	-
GW Petroleum:	-
GW Metals:	-
GW Pesticides:	-
GW Pcb:	-
GW Pah:	-
Soil Chlorinated:	-
Soil Metals:	-
Soil Pesticides:	-
Soil PCB:	-
Soil PAH:	-
Sediment Chlorinated:	-
Sediment Petroleum:	-
Sediment Metals:	-
Sediment Pesticides:	-
Sediment PCB:	-
Sediment PAH:	-
SW Chlorinated:	-
SW Petroleum:	-
SW Metals:	-
SW Pesticides:	-
SW PCB:	-
SW PAH:	-
Site Assessment:	No

ORPHAN SUMMARY

City	EDR ID	Site Name	Site Address	Zip	Database(s)
BALTIMORE	S108250764	1236 & 1240 WEST PRATT STREET	1236 / 1240 WEST PRATT STREE		BROWNFIELDS
BALTIMORE	U004012574	GOLDMAR SALES CORPORATION	180 - 188 W. OSTEND ST.	21230	UST
BALTIMORE	S107505560	FORMER CHESAPEAKE PAPERBOARD	1605 AND 1801 KEY HIGHWAY, 150	21230	VCP
BALTIMORE	92260818	HANOVER STREET BRIDGE	HANOVER STREET BRIDGE		ERNS
BALTIMORE	2002592446	2900 SOUTH HANOVER STREET	2900 SOUTH HANOVER STREET		ERNS
BALTIMORE	1000255901	NL INDUSTRIES INC - BALTIMORE META	214 W HENRIETTA ST	21230	SHWS
BALTIMORE	1000115080	4TH GAS HOUSE	LANCASTER / PATAPSCO STS	21201	SHWS
BALTIMORE	2007439682	6000 LOMBARD STREET MILEPOST P	6000 LOMBARD STREET MILEPOST P		HMIRS
BALTIMORE	2005711722	6000 LOMBARD STREET MILEPOST P	6000 LOMBARD STREET MILEPOST P		HMIRS
BALTIMORE	2005705568	6000 LOMBARD STREET MILEPOST P	6000 LOMBARD STREET MILEPOST P		HMIRS
BALTIMORE	2001565596	EAST LOMBARD STREET	EAST LOMBARD STREET		ERNS
BALTIMORE	S105700819	925 FORT AVENUE	LUDLOW AND KEY HIGHWAY	21230	BROWNFIELDS, VCP
BALTIMORE	S104597236	MCCOMAS STREET PUMPING STA.	1800 MCCOMAS ST.		OCPCASES
BALTIMORE	1009806335	WARNER STREET WETLANDS	EAST OF S. EUTAW STREET	21230	US BROWNFIELDS
BALTIMORE	92250866	OFF HANOVER STREET BRIDGE	OFF HANOVER STREET BRIDGE		ERNS
BALTIMORE	1007826565	OSTEND STREET, WEST 184-188	184/8 OSTEND STREET, WEST	21230	FINDS
BALTIMORE	1004525764	OSTEND STREET, WEST 184-188	184-8 OSTEND STREET, WEST	21230	FINDS
BALTIMORE	S108851599	TERRY JAWERS	1411 OSTEND STREET	21230	MANIFEST
BALTIMORE	S106843501	WARNER STREET PROPERTIES	1551 RUSSELL ST; 1501, 1601, 1		BROWNFIELDS
BALTIMORE	1003864770	SCOTT STREET STATION	SCOTT & OSTEND STS	21230	CERC-NFRAP

GOVERNMENT RECORDS SEARCHED / DATA CURRENCY TRACKING

To maintain currency of the following federal and state databases, EDR contacts the appropriate governmental agency on a monthly or quarterly basis, as required.

Number of Days to Update: Provides confirmation that EDR is reporting records that have been updated within 90 days from the date the government agency made the information available to the public.

FEDERAL RECORDS

NPL: National Priority List

National Priorities List (Superfund). The NPL is a subset of CERCLIS and identifies over 1,200 sites for priority cleanup under the Superfund Program. NPL sites may encompass relatively large areas. As such, EDR provides polygon coverage for over 1,000 NPL site boundaries produced by EPA's Environmental Photographic Interpretation Center (EPIC) and regional EPA offices.

Date of Government Version: 09/29/2008	Source: EPA
Date Data Arrived at EDR: 10/10/2008	Telephone: N/A
Date Made Active in Reports: 11/19/2008	Last EDR Contact: 09/29/2008
Number of Days to Update: 40	Next Scheduled EDR Contact: 01/26/2009
	Data Release Frequency: Quarterly

NPL Site Boundaries

Sources:

EPA's Environmental Photographic Interpretation Center (EPIC)
Telephone: 202-564-7333

EPA Region 1
Telephone 617-918-1143

EPA Region 6
Telephone: 214-655-6659

EPA Region 3
Telephone 215-814-5418

EPA Region 7
Telephone: 913-551-7247

EPA Region 4
Telephone 404-562-8033

EPA Region 8
Telephone: 303-312-6774

EPA Region 5
Telephone 312-886-6686

EPA Region 9
Telephone: 415-947-4246

EPA Region 10
Telephone 206-553-8665

Proposed NPL: Proposed National Priority List Sites

A site that has been proposed for listing on the National Priorities List through the issuance of a proposed rule in the Federal Register. EPA then accepts public comments on the site, responds to the comments, and places on the NPL those sites that continue to meet the requirements for listing.

Date of Government Version: 09/29/2008	Source: EPA
Date Data Arrived at EDR: 10/10/2008	Telephone: N/A
Date Made Active in Reports: 11/19/2008	Last EDR Contact: 09/29/2008
Number of Days to Update: 40	Next Scheduled EDR Contact: 01/26/2009
	Data Release Frequency: Quarterly

DELISTED NPL: National Priority List Deletions

The National Oil and Hazardous Substances Pollution Contingency Plan (NCP) establishes the criteria that the EPA uses to delete sites from the NPL. In accordance with 40 CFR 300.425.(e), sites may be deleted from the NPL where no further response is appropriate.

Date of Government Version: 09/29/2008	Source: EPA
Date Data Arrived at EDR: 10/10/2008	Telephone: N/A
Date Made Active in Reports: 11/19/2008	Last EDR Contact: 09/29/2008
Number of Days to Update: 40	Next Scheduled EDR Contact: 01/26/2009
	Data Release Frequency: Quarterly

GOVERNMENT RECORDS SEARCHED / DATA CURRENCY TRACKING

NPL LIENS: Federal Superfund Liens

Federal Superfund Liens. Under the authority granted the USEPA by CERCLA of 1980, the USEPA has the authority to file liens against real property in order to recover remedial action expenditures or when the property owner received notification of potential liability. USEPA compiles a listing of filed notices of Superfund Liens.

Date of Government Version: 10/15/1991
Date Data Arrived at EDR: 02/02/1994
Date Made Active in Reports: 03/30/1994
Number of Days to Update: 56

Source: EPA
Telephone: 202-564-4267
Last EDR Contact: 11/17/2008
Next Scheduled EDR Contact: 02/16/2009
Data Release Frequency: No Update Planned

CERCLIS: Comprehensive Environmental Response, Compensation, and Liability Information System

CERCLIS contains data on potentially hazardous waste sites that have been reported to the USEPA by states, municipalities, private companies and private persons, pursuant to Section 103 of the Comprehensive Environmental Response, Compensation, and Liability Act (CERCLA). CERCLIS contains sites which are either proposed to or on the National Priorities List (NPL) and sites which are in the screening and assessment phase for possible inclusion on the NPL.

Date of Government Version: 07/09/2008
Date Data Arrived at EDR: 07/22/2008
Date Made Active in Reports: 08/25/2008
Number of Days to Update: 34

Source: EPA
Telephone: 703-412-9810
Last EDR Contact: 10/16/2008
Next Scheduled EDR Contact: 01/12/2009
Data Release Frequency: Quarterly

CERCLIS-NFRAP: CERCLIS No Further Remedial Action Planned

Archived sites are sites that have been removed and archived from the inventory of CERCLIS sites. Archived status indicates that, to the best of EPA's knowledge, assessment at a site has been completed and that EPA has determined no further steps will be taken to list this site on the National Priorities List (NPL), unless information indicates this decision was not appropriate or other considerations require a recommendation for listing at a later time. This decision does not necessarily mean that there is no hazard associated with a given site; it only means that, based upon available information, the location is not judged to be a potential NPL site.

Date of Government Version: 12/03/2007
Date Data Arrived at EDR: 12/06/2007
Date Made Active in Reports: 02/20/2008
Number of Days to Update: 76

Source: EPA
Telephone: 703-412-9810
Last EDR Contact: 09/15/2008
Next Scheduled EDR Contact: 12/15/2008
Data Release Frequency: Quarterly

LIENS 2: CERCLA Lien Information

A Federal CERCLA ('Superfund') lien can exist by operation of law at any site or property at which EPA has spent Superfund monies. These monies are spent to investigate and address releases and threatened releases of contamination. CERCLIS provides information as to the identity of these sites and properties.

Date of Government Version: 08/19/2008
Date Data Arrived at EDR: 08/29/2008
Date Made Active in Reports: 09/09/2008
Number of Days to Update: 11

Source: Environmental Protection Agency
Telephone: 202-564-6023
Last EDR Contact: 11/17/2008
Next Scheduled EDR Contact: 02/16/2009
Data Release Frequency: Varies

CORRACTS: Corrective Action Report

CORRACTS identifies hazardous waste handlers with RCRA corrective action activity.

Date of Government Version: 09/11/2008
Date Data Arrived at EDR: 09/19/2008
Date Made Active in Reports: 10/16/2008
Number of Days to Update: 27

Source: EPA
Telephone: 800-424-9346
Last EDR Contact: 12/01/2008
Next Scheduled EDR Contact: 03/02/2009
Data Release Frequency: Quarterly

RCRA-TSDF: RCRA - Transporters, Storage and Disposal

RCRAInfo is EPA's comprehensive information system, providing access to data supporting the Resource Conservation and Recovery Act (RCRA) of 1976 and the Hazardous and Solid Waste Amendments (HSWA) of 1984. The database includes selective information on sites which generate, transport, store, treat and/or dispose of hazardous waste as defined by the Resource Conservation and Recovery Act (RCRA). Transporters are individuals or entities that move hazardous waste from the generator offsite to a facility that can recycle, treat, store, or dispose of the waste. TSDFs treat, store, or dispose of the waste.

GOVERNMENT RECORDS SEARCHED / DATA CURRENCY TRACKING

Date of Government Version: 09/10/2008
Date Data Arrived at EDR: 09/23/2008
Date Made Active in Reports: 10/16/2008
Number of Days to Update: 23

Source: Environmental Protection Agency
Telephone: 800-438-2474
Last EDR Contact: 11/18/2008
Next Scheduled EDR Contact: 02/16/2009
Data Release Frequency: Quarterly

RCRA-LQG: RCRA - Large Quantity Generators

RCRAInfo is EPA's comprehensive information system, providing access to data supporting the Resource Conservation and Recovery Act (RCRA) of 1976 and the Hazardous and Solid Waste Amendments (HSWA) of 1984. The database includes selective information on sites which generate, transport, store, treat and/or dispose of hazardous waste as defined by the Resource Conservation and Recovery Act (RCRA). Large quantity generators (LQGs) generate over 1,000 kilograms (kg) of hazardous waste, or over 1 kg of acutely hazardous waste per month.

Date of Government Version: 09/10/2008
Date Data Arrived at EDR: 09/23/2008
Date Made Active in Reports: 10/16/2008
Number of Days to Update: 23

Source: Environmental Protection Agency
Telephone: 800-438-2474
Last EDR Contact: 11/18/2008
Next Scheduled EDR Contact: 02/16/2009
Data Release Frequency: Quarterly

RCRA-SQG: RCRA - Small Quantity Generators

RCRAInfo is EPA's comprehensive information system, providing access to data supporting the Resource Conservation and Recovery Act (RCRA) of 1976 and the Hazardous and Solid Waste Amendments (HSWA) of 1984. The database includes selective information on sites which generate, transport, store, treat and/or dispose of hazardous waste as defined by the Resource Conservation and Recovery Act (RCRA). Small quantity generators (SQGs) generate between 100 kg and 1,000 kg of hazardous waste per month.

Date of Government Version: 09/10/2008
Date Data Arrived at EDR: 09/23/2008
Date Made Active in Reports: 10/16/2008
Number of Days to Update: 23

Source: Environmental Protection Agency
Telephone: 800-438-2474
Last EDR Contact: 11/18/2008
Next Scheduled EDR Contact: 02/16/2009
Data Release Frequency: Quarterly

RCRA-CESQG: RCRA - Conditionally Exempt Small Quantity Generators

RCRAInfo is EPA's comprehensive information system, providing access to data supporting the Resource Conservation and Recovery Act (RCRA) of 1976 and the Hazardous and Solid Waste Amendments (HSWA) of 1984. The database includes selective information on sites which generate, transport, store, treat and/or dispose of hazardous waste as defined by the Resource Conservation and Recovery Act (RCRA). Conditionally exempt small quantity generators (CESQGs) generate less than 100 kg of hazardous waste, or less than 1 kg of acutely hazardous waste per month.

Date of Government Version: 09/10/2008
Date Data Arrived at EDR: 09/23/2008
Date Made Active in Reports: 10/16/2008
Number of Days to Update: 23

Source: Environmental Protection Agency
Telephone: 800-438-2474
Last EDR Contact: 11/18/2008
Next Scheduled EDR Contact: 02/16/2009
Data Release Frequency: Varies

RCRA-NonGen: RCRA - Non Generators

RCRAInfo is EPA's comprehensive information system, providing access to data supporting the Resource Conservation and Recovery Act (RCRA) of 1976 and the Hazardous and Solid Waste Amendments (HSWA) of 1984. The database includes selective information on sites which generate, transport, store, treat and/or dispose of hazardous waste as defined by the Resource Conservation and Recovery Act (RCRA). Non-Generators do not presently generate hazardous waste.

Date of Government Version: 09/10/2008
Date Data Arrived at EDR: 09/23/2008
Date Made Active in Reports: 10/16/2008
Number of Days to Update: 23

Source: Environmental Protection Agency
Telephone: 800-438-2474
Last EDR Contact: 11/18/2008
Next Scheduled EDR Contact: 02/16/2009
Data Release Frequency: Varies

GOVERNMENT RECORDS SEARCHED / DATA CURRENCY TRACKING

US ENG CONTROLS: Engineering Controls Sites List

A listing of sites with engineering controls in place. Engineering controls include various forms of caps, building foundations, liners, and treatment methods to create pathway elimination for regulated substances to enter environmental media or effect human health.

Date of Government Version: 07/23/2008	Source: Environmental Protection Agency
Date Data Arrived at EDR: 07/29/2008	Telephone: 703-603-0695
Date Made Active in Reports: 08/25/2008	Last EDR Contact: 09/29/2008
Number of Days to Update: 27	Next Scheduled EDR Contact: 12/29/2008
	Data Release Frequency: Varies

US INST CONTROL: Sites with Institutional Controls

A listing of sites with institutional controls in place. Institutional controls include administrative measures, such as groundwater use restrictions, construction restrictions, property use restrictions, and post remediation care requirements intended to prevent exposure to contaminants remaining on site. Deed restrictions are generally required as part of the institutional controls.

Date of Government Version: 07/23/2008	Source: Environmental Protection Agency
Date Data Arrived at EDR: 07/29/2008	Telephone: 703-603-0695
Date Made Active in Reports: 08/25/2008	Last EDR Contact: 06/30/2008
Number of Days to Update: 27	Next Scheduled EDR Contact: 09/29/2008
	Data Release Frequency: Varies

ERNS: Emergency Response Notification System

Emergency Response Notification System. ERNS records and stores information on reported releases of oil and hazardous substances.

Date of Government Version: 12/31/2007	Source: National Response Center, United States Coast Guard
Date Data Arrived at EDR: 01/23/2008	Telephone: 202-267-2180
Date Made Active in Reports: 03/17/2008	Last EDR Contact: 10/21/2008
Number of Days to Update: 54	Next Scheduled EDR Contact: 01/19/2009
	Data Release Frequency: Annually

HMIRS: Hazardous Materials Information Reporting System

Hazardous Materials Incident Report System. HMIRS contains hazardous material spill incidents reported to DOT.

Date of Government Version: 09/30/2008	Source: U.S. Department of Transportation
Date Data Arrived at EDR: 10/16/2008	Telephone: 202-366-4555
Date Made Active in Reports: 11/19/2008	Last EDR Contact: 10/16/2008
Number of Days to Update: 34	Next Scheduled EDR Contact: 01/12/2009
	Data Release Frequency: Annually

DOT OPS: Incident and Accident Data

Department of Transportation, Office of Pipeline Safety Incident and Accident data.

Date of Government Version: 05/14/2008	Source: Department of Transportation, Office of Pipeline Safety
Date Data Arrived at EDR: 05/28/2008	Telephone: 202-366-4595
Date Made Active in Reports: 08/08/2008	Last EDR Contact: 11/26/2008
Number of Days to Update: 72	Next Scheduled EDR Contact: 02/23/2009
	Data Release Frequency: Varies

CDL: Clandestine Drug Labs

A listing of clandestine drug lab locations. The U.S. Department of Justice ("the Department") provides this web site as a public service. It contains addresses of some locations where law enforcement agencies reported they found chemicals or other items that indicated the presence of either clandestine drug laboratories or dumpsites. In most cases, the source of the entries is not the Department, and the Department has not verified the entry and does not guarantee its accuracy. Members of the public must verify the accuracy of all entries by, for example, contacting local law enforcement and local health departments.

GOVERNMENT RECORDS SEARCHED / DATA CURRENCY TRACKING

Date of Government Version: 09/01/2007
Date Data Arrived at EDR: 12/03/2007
Date Made Active in Reports: 12/28/2007
Number of Days to Update: 25

Source: Drug Enforcement Administration
Telephone: 202-307-1000
Last EDR Contact: 10/31/2008
Next Scheduled EDR Contact: 12/22/2008
Data Release Frequency: Quarterly

US BROWNFIELDS: A Listing of Brownfields Sites

Included in the listing are brownfields properties addresses by Cooperative Agreement Recipients and brownfields properties addressed by Targeted Brownfields Assessments. Targeted Brownfields Assessments-EPA's Targeted Brownfields Assessments (TBA) program is designed to help states, tribes, and municipalities--especially those without EPA Brownfields Assessment Demonstration Pilots--minimize the uncertainties of contamination often associated with brownfields. Under the TBA program, EPA provides funding and/or technical assistance for environmental assessments at brownfields sites throughout the country. Targeted Brownfields Assessments supplement and work with other efforts under EPA's Brownfields Initiative to promote cleanup and redevelopment of brownfields. Cooperative Agreement Recipients-States, political subdivisions, territories, and Indian tribes become Brownfields Cleanup Revolving Loan Fund (BCRLF) cooperative agreement recipients when they enter into BCRLF cooperative agreements with the U.S. EPA. EPA selects BCRLF cooperative agreement recipients based on a proposal and application process. BCRLF cooperative agreement recipients must use EPA funds provided through BCRLF cooperative agreement for specified brownfields-related cleanup activities.

Date of Government Version: 07/01/2008
Date Data Arrived at EDR: 08/25/2008
Date Made Active in Reports: 09/09/2008
Number of Days to Update: 15

Source: Environmental Protection Agency
Telephone: 202-566-2777
Last EDR Contact: 10/16/2008
Next Scheduled EDR Contact: 01/12/2009
Data Release Frequency: Semi-Annually

DOD: Department of Defense Sites

This data set consists of federally owned or administered lands, administered by the Department of Defense, that have any area equal to or greater than 640 acres of the United States, Puerto Rico, and the U.S. Virgin Islands.

Date of Government Version: 12/31/2005
Date Data Arrived at EDR: 11/10/2006
Date Made Active in Reports: 01/11/2007
Number of Days to Update: 62

Source: USGS
Telephone: 703-692-8801
Last EDR Contact: 11/07/2008
Next Scheduled EDR Contact: 02/02/2009
Data Release Frequency: Semi-Annually

FUDS: Formerly Used Defense Sites

The listing includes locations of Formerly Used Defense Sites properties where the US Army Corps of Engineers is actively working or will take necessary cleanup actions.

Date of Government Version: 12/31/2007
Date Data Arrived at EDR: 09/05/2008
Date Made Active in Reports: 09/23/2008
Number of Days to Update: 18

Source: U.S. Army Corps of Engineers
Telephone: 202-528-4285
Last EDR Contact: 09/05/2008
Next Scheduled EDR Contact: 12/29/2008
Data Release Frequency: Varies

LUCIS: Land Use Control Information System

LUCIS contains records of land use control information pertaining to the former Navy Base Realignment and Closure properties.

Date of Government Version: 12/09/2005
Date Data Arrived at EDR: 12/11/2006
Date Made Active in Reports: 01/11/2007
Number of Days to Update: 31

Source: Department of the Navy
Telephone: 843-820-7326
Last EDR Contact: 09/09/2008
Next Scheduled EDR Contact: 12/08/2008
Data Release Frequency: Varies

CONSENT: Superfund (CERCLA) Consent Decrees

Major legal settlements that establish responsibility and standards for cleanup at NPL (Superfund) sites. Released periodically by United States District Courts after settlement by parties to litigation matters.

GOVERNMENT RECORDS SEARCHED / DATA CURRENCY TRACKING

Date of Government Version: 04/25/2008
Date Data Arrived at EDR: 06/12/2008
Date Made Active in Reports: 08/25/2008
Number of Days to Update: 74

Source: Department of Justice, Consent Decree Library
Telephone: Varies
Last EDR Contact: 10/20/2008
Next Scheduled EDR Contact: 01/19/2009
Data Release Frequency: Varies

ROD: Records Of Decision

Record of Decision. ROD documents mandate a permanent remedy at an NPL (Superfund) site containing technical and health information to aid in the cleanup.

Date of Government Version: 06/18/2008
Date Data Arrived at EDR: 07/11/2008
Date Made Active in Reports: 08/25/2008
Number of Days to Update: 45

Source: EPA
Telephone: 703-416-0223
Last EDR Contact: 09/29/2008
Next Scheduled EDR Contact: 12/29/2008
Data Release Frequency: Annually

UMTRA: Uranium Mill Tailings Sites

Uranium ore was mined by private companies for federal government use in national defense programs. When the mills shut down, large piles of the sand-like material (mill tailings) remain after uranium has been extracted from the ore. Levels of human exposure to radioactive materials from the piles are low; however, in some cases tailings were used as construction materials before the potential health hazards of the tailings were recognized.

Date of Government Version: 07/13/2007
Date Data Arrived at EDR: 12/03/2007
Date Made Active in Reports: 01/24/2008
Number of Days to Update: 52

Source: Department of Energy
Telephone: 505-845-0011
Last EDR Contact: 09/15/2008
Next Scheduled EDR Contact: 12/15/2008
Data Release Frequency: Varies

ODI: Open Dump Inventory

An open dump is defined as a disposal facility that does not comply with one or more of the Part 257 or Part 258 Subtitle D Criteria.

Date of Government Version: 06/30/1985
Date Data Arrived at EDR: 08/09/2004
Date Made Active in Reports: 09/17/2004
Number of Days to Update: 39

Source: Environmental Protection Agency
Telephone: 800-424-9346
Last EDR Contact: 06/09/2004
Next Scheduled EDR Contact: N/A
Data Release Frequency: No Update Planned

DEBRIS REGION 9: Torres Martinez Reservation Illegal Dump Site Locations

A listing of illegal dump sites location on the Torres Martinez Indian Reservation located in eastern Riverside County and northern Imperial County, California.

Date of Government Version: 03/25/2008
Date Data Arrived at EDR: 04/17/2008
Date Made Active in Reports: 05/15/2008
Number of Days to Update: 28

Source: EPA, Region 9
Telephone: 415-972-3336
Last EDR Contact: 09/22/2008
Next Scheduled EDR Contact: 12/22/2008
Data Release Frequency: Varies

MINES: Mines Master Index File

Contains all mine identification numbers issued for mines active or opened since 1971. The data also includes violation information.

Date of Government Version: 08/07/2008
Date Data Arrived at EDR: 09/23/2008
Date Made Active in Reports: 10/16/2008
Number of Days to Update: 23

Source: Department of Labor, Mine Safety and Health Administration
Telephone: 303-231-5959
Last EDR Contact: 09/23/2008
Next Scheduled EDR Contact: 12/22/2008
Data Release Frequency: Semi-Annually

TRIS: Toxic Chemical Release Inventory System

Toxic Release Inventory System. TRIS identifies facilities which release toxic chemicals to the air, water and land in reportable quantities under SARA Title III Section 313.

GOVERNMENT RECORDS SEARCHED / DATA CURRENCY TRACKING

Date of Government Version: 12/31/2006
Date Data Arrived at EDR: 02/29/2008
Date Made Active in Reports: 04/18/2008
Number of Days to Update: 49

Source: EPA
Telephone: 202-566-0250
Last EDR Contact: 09/19/2008
Next Scheduled EDR Contact: 12/15/2008
Data Release Frequency: Annually

TSCA: Toxic Substances Control Act

Toxic Substances Control Act. TSCA identifies manufacturers and importers of chemical substances included on the TSCA Chemical Substance Inventory list. It includes data on the production volume of these substances by plant site.

Date of Government Version: 12/31/2002
Date Data Arrived at EDR: 04/14/2006
Date Made Active in Reports: 05/30/2006
Number of Days to Update: 46

Source: EPA
Telephone: 202-260-5521
Last EDR Contact: 10/14/2008
Next Scheduled EDR Contact: 01/12/2009
Data Release Frequency: Every 4 Years

FTTS: FIFRA/ TSCA Tracking System - FIFRA (Federal Insecticide, Fungicide, & Rodenticide Act)/TSCA (Toxic Substances Control Act)
FTTS tracks administrative cases and pesticide enforcement actions and compliance activities related to FIFRA, TSCA and EPCRA (Emergency Planning and Community Right-to-Know Act). To maintain currency, EDR contacts the Agency on a quarterly basis.

Date of Government Version: 07/12/2008
Date Data Arrived at EDR: 07/18/2008
Date Made Active in Reports: 08/25/2008
Number of Days to Update: 38

Source: EPA/Office of Prevention, Pesticides and Toxic Substances
Telephone: 202-566-1667
Last EDR Contact: 09/15/2008
Next Scheduled EDR Contact: 12/15/2008
Data Release Frequency: Quarterly

FTTS INSP: FIFRA/ TSCA Tracking System - FIFRA (Federal Insecticide, Fungicide, & Rodenticide Act)/TSCA (Toxic Substances Control Act)
A listing of FIFRA/TSCA Tracking System (FTTS) inspections and enforcements.

Date of Government Version: 07/12/2008
Date Data Arrived at EDR: 07/18/2008
Date Made Active in Reports: 08/25/2008
Number of Days to Update: 38

Source: EPA
Telephone: 202-566-1667
Last EDR Contact: 09/15/2008
Next Scheduled EDR Contact: 12/15/2008
Data Release Frequency: Quarterly

HIST FTTS: FIFRA/TSCA Tracking System Administrative Case Listing

A complete administrative case listing from the FIFRA/TSCA Tracking System (FTTS) for all ten EPA regions. The information was obtained from the National Compliance Database (NCDB). NCDB supports the implementation of FIFRA (Federal Insecticide, Fungicide, and Rodenticide Act) and TSCA (Toxic Substances Control Act). Some EPA regions are now closing out records. Because of that, and the fact that some EPA regions are not providing EPA Headquarters with updated records, it was decided to create a HIST FTTS database. It included records that may not be included in the newer FTTS database updates. This database is no longer updated.

Date of Government Version: 10/19/2006
Date Data Arrived at EDR: 03/01/2007
Date Made Active in Reports: 04/10/2007
Number of Days to Update: 40

Source: Environmental Protection Agency
Telephone: 202-564-2501
Last EDR Contact: 12/17/2007
Next Scheduled EDR Contact: 03/17/2008
Data Release Frequency: No Update Planned

HIST FTTS INSP: FIFRA/TSCA Tracking System Inspection & Enforcement Case Listing

A complete inspection and enforcement case listing from the FIFRA/TSCA Tracking System (FTTS) for all ten EPA regions. The information was obtained from the National Compliance Database (NCDB). NCDB supports the implementation of FIFRA (Federal Insecticide, Fungicide, and Rodenticide Act) and TSCA (Toxic Substances Control Act). Some EPA regions are now closing out records. Because of that, and the fact that some EPA regions are not providing EPA Headquarters with updated records, it was decided to create a HIST FTTS database. It included records that may not be included in the newer FTTS database updates. This database is no longer updated.

GOVERNMENT RECORDS SEARCHED / DATA CURRENCY TRACKING

Date of Government Version: 10/19/2006
Date Data Arrived at EDR: 03/01/2007
Date Made Active in Reports: 04/10/2007
Number of Days to Update: 40

Source: Environmental Protection Agency
Telephone: 202-564-2501
Last EDR Contact: 12/17/2008
Next Scheduled EDR Contact: 03/17/2008
Data Release Frequency: No Update Planned

SSTS: Section 7 Tracking Systems

Section 7 of the Federal Insecticide, Fungicide and Rodenticide Act, as amended (92 Stat. 829) requires all registered pesticide-producing establishments to submit a report to the Environmental Protection Agency by March 1st each year. Each establishment must report the types and amounts of pesticides, active ingredients and devices being produced, and those having been produced and sold or distributed in the past year.

Date of Government Version: 12/31/2006
Date Data Arrived at EDR: 03/14/2008
Date Made Active in Reports: 04/18/2008
Number of Days to Update: 35

Source: EPA
Telephone: 202-564-4203
Last EDR Contact: 10/14/2008
Next Scheduled EDR Contact: 01/12/2009
Data Release Frequency: Annually

ICIS: Integrated Compliance Information System

The Integrated Compliance Information System (ICIS) supports the information needs of the national enforcement and compliance program as well as the unique needs of the National Pollutant Discharge Elimination System (NPDES) program.

Date of Government Version: 07/31/2008
Date Data Arrived at EDR: 08/13/2008
Date Made Active in Reports: 09/09/2008
Number of Days to Update: 27

Source: Environmental Protection Agency
Telephone: 202-564-5088
Last EDR Contact: 10/14/2008
Next Scheduled EDR Contact: 01/12/2009
Data Release Frequency: Quarterly

PADS: PCB Activity Database System

PCB Activity Database. PADS Identifies generators, transporters, commercial storers and/or brokers and disposers of PCB's who are required to notify the EPA of such activities.

Date of Government Version: 12/04/2007
Date Data Arrived at EDR: 02/07/2008
Date Made Active in Reports: 03/17/2008
Number of Days to Update: 39

Source: EPA
Telephone: 202-566-0500
Last EDR Contact: 09/18/2008
Next Scheduled EDR Contact: 11/03/2008
Data Release Frequency: Annually

MLTS: Material Licensing Tracking System

MLTS is maintained by the Nuclear Regulatory Commission and contains a list of approximately 8,100 sites which possess or use radioactive materials and which are subject to NRC licensing requirements. To maintain currency, EDR contacts the Agency on a quarterly basis.

Date of Government Version: 10/03/2008
Date Data Arrived at EDR: 10/15/2008
Date Made Active in Reports: 11/19/2008
Number of Days to Update: 35

Source: Nuclear Regulatory Commission
Telephone: 301-415-7169
Last EDR Contact: 09/29/2008
Next Scheduled EDR Contact: 12/29/2008
Data Release Frequency: Quarterly

RADINFO: Radiation Information Database

The Radiation Information Database (RADINFO) contains information about facilities that are regulated by U.S. Environmental Protection Agency (EPA) regulations for radiation and radioactivity.

Date of Government Version: 07/29/2008
Date Data Arrived at EDR: 07/31/2008
Date Made Active in Reports: 08/25/2008
Number of Days to Update: 25

Source: Environmental Protection Agency
Telephone: 202-343-9775
Last EDR Contact: 10/29/2008
Next Scheduled EDR Contact: 01/26/2009
Data Release Frequency: Quarterly

GOVERNMENT RECORDS SEARCHED / DATA CURRENCY TRACKING

FINDS: Facility Index System/Facility Registry System

Facility Index System. FINDS contains both facility information and 'pointers' to other sources that contain more detail. EDR includes the following FINDS databases in this report: PCS (Permit Compliance System), AIRS (Aerometric Information Retrieval System), DOCKET (Enforcement Docket used to manage and track information on civil judicial enforcement cases for all environmental statutes), FURS (Federal Underground Injection Control), C-DOCKET (Criminal Docket System used to track criminal enforcement actions for all environmental statutes), FFIS (Federal Facilities Information System), STATE (State Environmental Laws and Statutes), and PADS (PCB Activity Data System).

Date of Government Version: 07/01/2008	Source: EPA
Date Data Arrived at EDR: 07/09/2008	Telephone: (215) 814-5000
Date Made Active in Reports: 08/25/2008	Last EDR Contact: 09/29/2008
Number of Days to Update: 47	Next Scheduled EDR Contact: 12/29/2008
	Data Release Frequency: Quarterly

RAATS: RCRA Administrative Action Tracking System

RCRA Administration Action Tracking System. RAATS contains records based on enforcement actions issued under RCRA pertaining to major violators and includes administrative and civil actions brought by the EPA. For administration actions after September 30, 1995, data entry in the RAATS database was discontinued. EPA will retain a copy of the database for historical records. It was necessary to terminate RAATS because a decrease in agency resources made it impossible to continue to update the information contained in the database.

Date of Government Version: 04/17/1995	Source: EPA
Date Data Arrived at EDR: 07/03/1995	Telephone: 202-564-4104
Date Made Active in Reports: 08/07/1995	Last EDR Contact: 06/02/2008
Number of Days to Update: 35	Next Scheduled EDR Contact: 09/01/2008
	Data Release Frequency: No Update Planned

BRS: Biennial Reporting System

The Biennial Reporting System is a national system administered by the EPA that collects data on the generation and management of hazardous waste. BRS captures detailed data from two groups: Large Quantity Generators (LQG) and Treatment, Storage, and Disposal Facilities.

Date of Government Version: 12/31/2005	Source: EPA/NTIS
Date Data Arrived at EDR: 03/06/2007	Telephone: 800-424-9346
Date Made Active in Reports: 04/13/2007	Last EDR Contact: 09/12/2008
Number of Days to Update: 38	Next Scheduled EDR Contact: 12/08/2008
	Data Release Frequency: Biennially

SCRD DRYCLEANERS: State Coalition for Remediation of Drycleaners Listing

The State Coalition for Remediation of Drycleaners was established in 1998, with support from the U.S. EPA Office of Superfund Remediation and Technology Innovation. It is comprised of representatives of states with established drycleaner remediation programs. Currently the member states are Alabama, Connecticut, Florida, Illinois, Kansas, Minnesota, Missouri, North Carolina, Oregon, South Carolina, Tennessee, Texas, and Wisconsin.

Date of Government Version: 09/08/2008	Source: Environmental Protection Agency
Date Data Arrived at EDR: 09/10/2008	Telephone: 615-532-8599
Date Made Active in Reports: 09/23/2008	Last EDR Contact: 11/25/2008
Number of Days to Update: 13	Next Scheduled EDR Contact: 02/09/2009
	Data Release Frequency: Varies

STATE AND LOCAL RECORDS

SHWS: Notice of Potential Hazardous Waste Sites

State Hazardous Waste Sites. State hazardous waste site records are the states' equivalent to CERCLIS. These sites may or may not already be listed on the federal CERCLIS list. Priority sites planned for cleanup using state funds (state equivalent of Superfund) are identified along with sites where cleanup will be paid for by potentially responsible parties. Available information varies by state.

Date of Government Version: 08/01/2006	Source: Department of the Environment
Date Data Arrived at EDR: 09/26/2006	Telephone: 410-537-3000
Date Made Active in Reports: 10/26/2006	Last EDR Contact: 12/01/2008
Number of Days to Update: 30	Next Scheduled EDR Contact: 03/02/2009
	Data Release Frequency: Semi-Annually

GOVERNMENT RECORDS SEARCHED / DATA CURRENCY TRACKING

SWF/LF: Permitted Solid Waste Disposal Facilities

Solid Waste Facilities/Landfill Sites. SWF/LF type records typically contain an inventory of solid waste disposal facilities or landfills in a particular state. Depending on the state, these may be active or inactive facilities or open dumps that failed to meet RCRA Subtitle D Section 4004 criteria for solid waste landfills or disposal sites.

Date of Government Version: 10/14/2008
Date Data Arrived at EDR: 10/15/2008
Date Made Active in Reports: 10/28/2008
Number of Days to Update: 13

Source: Department of the Environment
Telephone: 410-537-3375
Last EDR Contact: 10/14/2008
Next Scheduled EDR Contact: 01/12/2009
Data Release Frequency: Annually

SWRCY: Recycling Directory

A listing of recycling facilities.

Date of Government Version: 08/08/2008
Date Data Arrived at EDR: 08/08/2008
Date Made Active in Reports: 08/12/2008
Number of Days to Update: 4

Source: Department of the Environment
Telephone: 410-631-3314
Last EDR Contact: 10/27/2008
Next Scheduled EDR Contact: 01/12/2009
Data Release Frequency: Varies

OCPCASES: Oil Control Program Cases

Cases monitored by the Oil Control Program. these cases can be leaking underground storage tanks and other belowground releases, leaking aboveground storage tanks, spills and inspections.

Date of Government Version: 10/14/2008
Date Data Arrived at EDR: 10/14/2008
Date Made Active in Reports: 10/28/2008
Number of Days to Update: 14

Source: Department of Environment
Telephone: 410-537-3433
Last EDR Contact: 10/14/2008
Next Scheduled EDR Contact: 01/12/2009
Data Release Frequency: Semi-Annually

HIST LUST: Recovery Sites

In 1999, the Department of the Environment stopped adding new sites to its Recovery Sites Database. Current leaking underground storage tank information maybe found in the OCPCASES database.

Date of Government Version: 03/01/1999
Date Data Arrived at EDR: 03/22/1999
Date Made Active in Reports: 04/16/1999
Number of Days to Update: 25

Source: Department of the Environment
Telephone: 410-537-3433
Last EDR Contact: 02/19/2001
Next Scheduled EDR Contact: N/A
Data Release Frequency: No Update Planned

UST: Registered Underground Storage Tank List

Registered Underground Storage Tanks. UST's are regulated under Subtitle I of the Resource Conservation and Recovery Act (RCRA) and must be registered with the state department responsible for administering the UST program. Available information varies by state program.

Date of Government Version: 08/20/2008
Date Data Arrived at EDR: 08/20/2008
Date Made Active in Reports: 09/09/2008
Number of Days to Update: 20

Source: Department of the Environment
Telephone: 410-537-3433
Last EDR Contact: 11/03/2008
Next Scheduled EDR Contact: 02/02/2009
Data Release Frequency: Varies

Historical UST: Historical UST Registered Database

In 1997 the Department of the Environment sent out registration forms to all the owner's listed in the UST database. Once they got the registration forms back they entered the information into a new UST database. we call this database UST. Because not all owners returned their forms, we kept the old UST database and labeled it HIST UST so that we would not be missing any past UST records. This listing is no longer updated or maintained by the agency. It is current through November 1996.

GOVERNMENT RECORDS SEARCHED / DATA CURRENCY TRACKING

Date of Government Version: 11/21/1996
Date Data Arrived at EDR: 09/10/1997
Date Made Active in Reports: 10/22/1997
Number of Days to Update: 42

Source: Department of Environment
Telephone: 410-537-3433
Last EDR Contact: 05/15/2000
Next Scheduled EDR Contact: N/A
Data Release Frequency: No Update Planned

AST: Permitted Aboveground Storage Tanks
Registered Aboveground Storage Tanks.

Date of Government Version: 06/30/2008
Date Data Arrived at EDR: 07/02/2008
Date Made Active in Reports: 08/19/2008
Number of Days to Update: 48

Source: Department of The Environment
Telephone: 410-537-3000
Last EDR Contact: 11/17/2008
Next Scheduled EDR Contact: 02/02/2009
Data Release Frequency: Quarterly

INST CONTROL: Voluntary Cleanup Program Applicants/Participants

Sites included in the Voluntary Cleanup Program Applicants/Participants listing that have Deed Restrictions.

Date of Government Version: 06/01/2007
Date Data Arrived at EDR: 02/08/2008
Date Made Active in Reports: 02/26/2008
Number of Days to Update: 18

Source: Department of the Environment
Telephone: 410-537-3493
Last EDR Contact: 10/08/2008
Next Scheduled EDR Contact: 01/05/2009
Data Release Frequency: Semi-Annually

VCP: Voluntary Cleanup Program Applicants/Participants

The Voluntary Cleanup Program, administrated by the Dept. of the Environment, streamlines the environmental cleanup process for sites, usually industrial or commercial properties, that are contaminated, or perceived to be contaminated, by hazardous substances. Developers and lenders are provided with certain limitations on liability and participants in the program are provided certainty in the process by knowing exactly what will be required.

Date of Government Version: 06/01/2007
Date Data Arrived at EDR: 02/08/2008
Date Made Active in Reports: 02/26/2008
Number of Days to Update: 18

Source: Dept. of the Environment
Telephone: 410-537-3000
Last EDR Contact: 10/08/2008
Next Scheduled EDR Contact: 01/05/2009
Data Release Frequency: Semi-Annually

DRYCLEANERS: Registered Drycleaning Facilities

A listing of registered drycleaning facilities.

Date of Government Version: 08/12/2008
Date Data Arrived at EDR: 08/13/2008
Date Made Active in Reports: 09/08/2008
Number of Days to Update: 26

Source: Department of the Environmental
Telephone: 410-537-3220
Last EDR Contact: 11/17/2008
Next Scheduled EDR Contact: 02/02/2009
Data Release Frequency: Varies

BROWNFIELDS: Eligible Brownfields Properties

The Site Assessment Section of the State Superfund Division is responsible for conducting federally funded assessments of eligible brownfields properties. These assessments are undertaken to determine whether there are environmental cleanup requirements at these sites.

Date of Government Version: 09/30/2008
Date Data Arrived at EDR: 09/30/2008
Date Made Active in Reports: 10/28/2008
Number of Days to Update: 28

Source: Department of Environment
Telephone: 410-537-3000
Last EDR Contact: 09/30/2008
Next Scheduled EDR Contact: 12/29/2008
Data Release Frequency: Quarterly

NPDES: Wastewater Permit Listing

A listing of wastewater permit locations.

GOVERNMENT RECORDS SEARCHED / DATA CURRENCY TRACKING

Date of Government Version: 09/12/2008
Date Data Arrived at EDR: 09/12/2008
Date Made Active in Reports: 09/24/2008
Number of Days to Update: 12

Source: Department of the Environment
Telephone: 410-537-3507
Last EDR Contact: 12/01/2008
Next Scheduled EDR Contact: 03/02/2009
Data Release Frequency: Varies

AIRS: Permit and Facility Information Listing

A listing of permitted facilities and emissions information.

Date of Government Version: 12/03/2007
Date Data Arrived at EDR: 01/25/2008
Date Made Active in Reports: 01/29/2008
Number of Days to Update: 4

Source: Department of the Environment
Telephone: 410-537-3220
Last EDR Contact: 11/17/2008
Next Scheduled EDR Contact: 02/02/2009
Data Release Frequency: Varies

LEAD: Lead Inspection Database

The Childhood Lead Poisoning Prevention Program data of lead inspection for the state.

Date of Government Version: 09/24/2008
Date Data Arrived at EDR: 09/25/2008
Date Made Active in Reports: 09/30/2008
Number of Days to Update: 5

Source: Department of Environment, Lead Poisoning Prevention Program
Telephone: 410-537-3000
Last EDR Contact: 09/15/2008
Next Scheduled EDR Contact: 12/15/2008
Data Release Frequency: Varies

TRIBAL RECORDS

INDIAN RESERV: Indian Reservations

This map layer portrays Indian administered lands of the United States that have any area equal to or greater than 640 acres.

Date of Government Version: 12/31/2005
Date Data Arrived at EDR: 12/08/2006
Date Made Active in Reports: 01/11/2007
Number of Days to Update: 34

Source: USGS
Telephone: 202-208-3710
Last EDR Contact: 11/07/2008
Next Scheduled EDR Contact: 02/02/2009
Data Release Frequency: Semi-Annually

INDIAN ODI: Report on the Status of Open Dumps on Indian Lands

Location of open dumps on Indian land.

Date of Government Version: 12/31/1998
Date Data Arrived at EDR: 12/03/2007
Date Made Active in Reports: 01/24/2008
Number of Days to Update: 52

Source: Environmental Protection Agency
Telephone: 703-308-8245
Last EDR Contact: 11/24/2008
Next Scheduled EDR Contact: 02/23/2009
Data Release Frequency: Varies

INDIAN LUST R10: Leaking Underground Storage Tanks on Indian Land

LUSTs on Indian land in Alaska, Idaho, Oregon and Washington.

Date of Government Version: 08/22/2008
Date Data Arrived at EDR: 08/22/2008
Date Made Active in Reports: 09/09/2008
Number of Days to Update: 18

Source: EPA Region 10
Telephone: 206-553-2857
Last EDR Contact: 11/17/2008
Next Scheduled EDR Contact: 02/16/2009
Data Release Frequency: Quarterly

INDIAN LUST R9: Leaking Underground Storage Tanks on Indian Land

LUSTs on Indian land in Arizona, California, New Mexico and Nevada

Date of Government Version: 10/10/2008
Date Data Arrived at EDR: 10/10/2008
Date Made Active in Reports: 10/16/2008
Number of Days to Update: 6

Source: Environmental Protection Agency
Telephone: 415-972-3372
Last EDR Contact: 11/17/2008
Next Scheduled EDR Contact: 02/16/2009
Data Release Frequency: Quarterly

GOVERNMENT RECORDS SEARCHED / DATA CURRENCY TRACKING

INDIAN LUST R8: Leaking Underground Storage Tanks on Indian Land

LUSTs on Indian land in Colorado, Montana, North Dakota, South Dakota, Utah and Wyoming.

Date of Government Version: 08/21/2008	Source: EPA Region 8
Date Data Arrived at EDR: 09/04/2008	Telephone: 303-312-6271
Date Made Active in Reports: 09/09/2008	Last EDR Contact: 11/17/2008
Number of Days to Update: 5	Next Scheduled EDR Contact: 02/16/2009
	Data Release Frequency: Quarterly

INDIAN LUST R6: Leaking Underground Storage Tanks on Indian Land

LUSTs on Indian land in New Mexico and Oklahoma.

Date of Government Version: 09/05/2008	Source: EPA Region 6
Date Data Arrived at EDR: 09/05/2008	Telephone: 214-665-6597
Date Made Active in Reports: 09/23/2008	Last EDR Contact: 11/17/2008
Number of Days to Update: 18	Next Scheduled EDR Contact: 02/16/2009
	Data Release Frequency: Varies

INDIAN LUST R4: Leaking Underground Storage Tanks on Indian Land

LUSTs on Indian land in Florida, Mississippi and North Carolina.

Date of Government Version: 06/06/2008	Source: EPA Region 4
Date Data Arrived at EDR: 10/09/2008	Telephone: 404-562-8677
Date Made Active in Reports: 11/19/2008	Last EDR Contact: 11/17/2008
Number of Days to Update: 41	Next Scheduled EDR Contact: 02/16/2009
	Data Release Frequency: Semi-Annually

INDIAN LUST R1: Leaking Underground Storage Tanks on Indian Land

A listing of leaking underground storage tank locations on Indian Land.

Date of Government Version: 03/12/2008	Source: EPA Region 1
Date Data Arrived at EDR: 03/14/2008	Telephone: 617-918-1313
Date Made Active in Reports: 03/20/2008	Last EDR Contact: 11/17/2008
Number of Days to Update: 6	Next Scheduled EDR Contact: 02/16/2009
	Data Release Frequency: Varies

INDIAN LUST R7: Leaking Underground Storage Tanks on Indian Land

LUSTs on Indian land in Iowa, Kansas, and Nebraska

Date of Government Version: 03/17/2008	Source: EPA Region 7
Date Data Arrived at EDR: 03/27/2008	Telephone: 913-551-7003
Date Made Active in Reports: 05/06/2008	Last EDR Contact: 11/19/2008
Number of Days to Update: 40	Next Scheduled EDR Contact: 02/16/2009
	Data Release Frequency: Varies

INDIAN UST R1: Underground Storage Tanks on Indian Land

A listing of underground storage tank locations on Indian Land.

Date of Government Version: 03/12/2008	Source: EPA, Region 1
Date Data Arrived at EDR: 03/14/2008	Telephone: 617-918-1313
Date Made Active in Reports: 03/20/2008	Last EDR Contact: 11/17/2008
Number of Days to Update: 6	Next Scheduled EDR Contact: 02/16/2009
	Data Release Frequency: Varies

INDIAN UST R4: Underground Storage Tanks on Indian Land

No description is available for this data

Date of Government Version: 06/06/2008	Source: EPA Region 4
Date Data Arrived at EDR: 10/09/2008	Telephone: 404-562-9424
Date Made Active in Reports: 11/19/2008	Last EDR Contact: 11/17/2008
Number of Days to Update: 41	Next Scheduled EDR Contact: 02/16/2009
	Data Release Frequency: Semi-Annually

GOVERNMENT RECORDS SEARCHED / DATA CURRENCY TRACKING

INDIAN UST R5: Underground Storage Tanks on Indian Land

No description is available for this data

Date of Government Version: 09/08/2008
Date Data Arrived at EDR: 09/19/2008
Date Made Active in Reports: 10/16/2008
Number of Days to Update: 27

Source: EPA Region 5
Telephone: 312-886-6136
Last EDR Contact: 11/17/2008
Next Scheduled EDR Contact: 02/16/2009
Data Release Frequency: Varies

INDIAN UST R6: Underground Storage Tanks on Indian Land

No description is available for this data

Date of Government Version: 09/05/2008
Date Data Arrived at EDR: 09/05/2008
Date Made Active in Reports: 09/23/2008
Number of Days to Update: 18

Source: EPA Region 6
Telephone: 214-665-7591
Last EDR Contact: 11/17/2008
Next Scheduled EDR Contact: 02/16/2009
Data Release Frequency: Semi-Annually

INDIAN UST R7: Underground Storage Tanks on Indian Land

No description is available for this data

Date of Government Version: 06/01/2007
Date Data Arrived at EDR: 06/14/2007
Date Made Active in Reports: 07/05/2007
Number of Days to Update: 21

Source: EPA Region 7
Telephone: 913-551-7003
Last EDR Contact: 11/19/2008
Next Scheduled EDR Contact: 02/16/2009
Data Release Frequency: Varies

INDIAN UST R8: Underground Storage Tanks on Indian Land

No description is available for this data

Date of Government Version: 08/21/2008
Date Data Arrived at EDR: 09/04/2008
Date Made Active in Reports: 09/09/2008
Number of Days to Update: 5

Source: EPA Region 8
Telephone: 303-312-6137
Last EDR Contact: 11/17/2008
Next Scheduled EDR Contact: 02/16/2009
Data Release Frequency: Quarterly

INDIAN UST R9: Underground Storage Tanks on Indian Land

No description is available for this data

Date of Government Version: 09/05/2008
Date Data Arrived at EDR: 09/19/2008
Date Made Active in Reports: 10/16/2008
Number of Days to Update: 27

Source: EPA Region 9
Telephone: 415-972-3368
Last EDR Contact: 11/17/2008
Next Scheduled EDR Contact: 02/16/2009
Data Release Frequency: Quarterly

INDIAN UST R10: Underground Storage Tanks on Indian Land

No description is available for this data

Date of Government Version: 08/22/2008
Date Data Arrived at EDR: 08/22/2008
Date Made Active in Reports: 09/09/2008
Number of Days to Update: 18

Source: EPA Region 10
Telephone: 206-553-2857
Last EDR Contact: 11/17/2008
Next Scheduled EDR Contact: 02/16/2009
Data Release Frequency: Quarterly

INDIAN VCP R1: Voluntary Cleanup Priority Listing

A listing of voluntary cleanup priority sites located on Indian Land located in Region 1.

Date of Government Version: 04/02/2008
Date Data Arrived at EDR: 04/22/2008
Date Made Active in Reports: 05/19/2008
Number of Days to Update: 27

Source: EPA, Region 1
Telephone: 617-918-1102
Last EDR Contact: 10/20/2008
Next Scheduled EDR Contact: 01/19/2009
Data Release Frequency: Varies

GOVERNMENT RECORDS SEARCHED / DATA CURRENCY TRACKING

INDIAN VCP R7: Voluntary Cleanup Priority Listing

A listing of voluntary cleanup priority sites located on Indian Land located in Region 7.

Date of Government Version: 03/20/2008

Date Data Arrived at EDR: 04/22/2008

Date Made Active in Reports: 05/19/2008

Number of Days to Update: 27

Source: EPA, Region 7

Telephone: 913-551-7365

Last EDR Contact: 10/20/2008

Next Scheduled EDR Contact: 01/19/2009

Data Release Frequency: Varies

EDR PROPRIETARY RECORDS

Manufactured Gas Plants: EDR Proprietary Manufactured Gas Plants

The EDR Proprietary Manufactured Gas Plant Database includes records of coal gas plants (manufactured gas plants) compiled by EDR's researchers. Manufactured gas sites were used in the United States from the 1800's to 1950's to produce a gas that could be distributed and used as fuel. These plants used whale oil, rosin, coal, or a mixture of coal, oil, and water that also produced a significant amount of waste. Many of the byproducts of the gas production, such as coal tar (oily waste containing volatile and non-volatile chemicals), sludges, oils and other compounds are potentially hazardous to human health and the environment. The byproduct from this process was frequently disposed of directly at the plant site and can remain or spread slowly, serving as a continuous source of soil and groundwater contamination.

Date of Government Version: N/A

Date Data Arrived at EDR: N/A

Date Made Active in Reports: N/A

Number of Days to Update: N/A

Source: EDR, Inc.

Telephone: N/A

Last EDR Contact: N/A

Next Scheduled EDR Contact: N/A

Data Release Frequency: No Update Planned

EDR Historical Auto Stations: EDR Proprietary Historic Gas Stations

EDR has searched selected national collections of business directories and has collected listings of potential gas station/filling station/service station sites that were available to EDR researchers. EDR's review was limited to those categories of sources that might, in EDR's opinion, include gas station/filling station/service station establishments. The categories reviewed included, but were not limited to gas, gas station, gasoline station, filling station, auto, automobile repair, auto service station, service station, etc.

Date of Government Version: N/A

Date Data Arrived at EDR: N/A

Date Made Active in Reports: N/A

Number of Days to Update: N/A

Source: EDR, Inc.

Telephone: N/A

Last EDR Contact: N/A

Next Scheduled EDR Contact: N/A

Data Release Frequency: Varies

EDR Historical Cleaners: EDR Proprietary Historic Dry Cleaners

EDR has searched selected national collections of business directories and has collected listings of potential dry cleaner sites that were available to EDR researchers. EDR's review was limited to those categories of sources that might, in EDR's opinion, include dry cleaning establishments. The categories reviewed included, but were not limited to dry cleaners, cleaners, laundry, laundromat, cleaning/laundry, wash & dry etc.

Date of Government Version: N/A

Date Data Arrived at EDR: N/A

Date Made Active in Reports: N/A

Number of Days to Update: N/A

Source: EDR, Inc.

Telephone: N/A

Last EDR Contact: N/A

Next Scheduled EDR Contact: N/A

Data Release Frequency: Varies

OTHER DATABASE(S)

Depending on the geographic area covered by this report, the data provided in these specialty databases may or may not be complete. For example, the existence of wetlands information data in a specific report does not mean that all wetlands in the area covered by the report are included. Moreover, the absence of any reported wetlands information does not necessarily mean that wetlands do not exist in the area covered by the report.

GOVERNMENT RECORDS SEARCHED / DATA CURRENCY TRACKING

CT MANIFEST: Hazardous Waste Manifest Data

Facility and manifest data. Manifest is a document that lists and tracks hazardous waste from the generator through transporters to a tsd facility.

Date of Government Version: 12/31/2005
Date Data Arrived at EDR: 06/15/2007
Date Made Active in Reports: 08/20/2007
Number of Days to Update: 66

Source: Department of Environmental Protection
Telephone: 860-424-3375
Last EDR Contact: 09/12/2008
Next Scheduled EDR Contact: 12/08/2008
Data Release Frequency: Annually

NJ MANIFEST: Manifest Information

Hazardous waste manifest information.

Date of Government Version: 09/30/2007
Date Data Arrived at EDR: 12/04/2007
Date Made Active in Reports: 12/31/2007
Number of Days to Update: 27

Source: Department of Environmental Protection
Telephone: N/A
Last EDR Contact: 11/07/2008
Next Scheduled EDR Contact: 02/02/2009
Data Release Frequency: Annually

NY MANIFEST: Facility and Manifest Data

Manifest is a document that lists and tracks hazardous waste from the generator through transporters to a TSD facility.

Date of Government Version: 07/23/2008
Date Data Arrived at EDR: 08/28/2008
Date Made Active in Reports: 09/11/2008
Number of Days to Update: 14

Source: Department of Environmental Conservation
Telephone: 518-402-8651
Last EDR Contact: 11/26/2008
Next Scheduled EDR Contact: 02/23/2009
Data Release Frequency: Annually

PA MANIFEST: Manifest Information

Hazardous waste manifest information.

Date of Government Version: 12/31/2007
Date Data Arrived at EDR: 09/11/2008
Date Made Active in Reports: 10/02/2008
Number of Days to Update: 21

Source: Department of Environmental Protection
Telephone: N/A
Last EDR Contact: 09/08/2008
Next Scheduled EDR Contact: 12/08/2008
Data Release Frequency: Annually

RI MANIFEST: Manifest information

Hazardous waste manifest information

Date of Government Version: 10/07/2008
Date Data Arrived at EDR: 10/10/2008
Date Made Active in Reports: 10/28/2008
Number of Days to Update: 18

Source: Department of Environmental Management
Telephone: 401-222-2797
Last EDR Contact: 09/15/2008
Next Scheduled EDR Contact: 12/15/2008
Data Release Frequency: Annually

WI MANIFEST: Manifest Information

Hazardous waste manifest information.

Date of Government Version: 12/31/2007
Date Data Arrived at EDR: 08/22/2008
Date Made Active in Reports: 09/08/2008
Number of Days to Update: 17

Source: Department of Natural Resources
Telephone: N/A
Last EDR Contact: 10/06/2008
Next Scheduled EDR Contact: 01/05/2009
Data Release Frequency: Annually

Oil/Gas Pipelines: This data was obtained by EDR from the USGS in 1994. It is referred to by USGS as GeoData Digital Line Graphs from 1:100,000-Scale Maps. It was extracted from the transportation category including some oil, but primarily gas pipelines.

Electric Power Transmission Line Data

Source: PennWell Corporation
Telephone: (800) 823-6277

This map includes information copyrighted by PennWell Corporation. This information is provided on a best effort basis and PennWell Corporation does not guarantee its accuracy nor warrant its fitness for any particular purpose. Such information has been reprinted with the permission of PennWell.

GOVERNMENT RECORDS SEARCHED / DATA CURRENCY TRACKING

Sensitive Receptors: There are individuals deemed sensitive receptors due to their fragile immune systems and special sensitivity to environmental discharges. These sensitive receptors typically include the elderly, the sick, and children. While the location of all sensitive receptors cannot be determined, EDR indicates those buildings and facilities - schools, daycares, hospitals, medical centers, and nursing homes - where individuals who are sensitive receptors are likely to be located.

AHA Hospitals:

Source: American Hospital Association, Inc.

Telephone: 312-280-5991

The database includes a listing of hospitals based on the American Hospital Association's annual survey of hospitals.

Medical Centers: Provider of Services Listing

Source: Centers for Medicare & Medicaid Services

Telephone: 410-786-3000

A listing of hospitals with Medicare provider number, produced by Centers of Medicare & Medicaid Services, a federal agency within the U.S. Department of Health and Human Services.

Nursing Homes

Source: National Institutes of Health

Telephone: 301-594-6248

Information on Medicare and Medicaid certified nursing homes in the United States.

Public Schools

Source: National Center for Education Statistics

Telephone: 202-502-7300

The National Center for Education Statistics' primary database on elementary and secondary public education in the United States. It is a comprehensive, annual, national statistical database of all public elementary and secondary schools and school districts, which contains data that are comparable across all states.

Private Schools

Source: National Center for Education Statistics

Telephone: 202-502-7300

The National Center for Education Statistics' primary database on private school locations in the United States.

Daycare Centers: Child Care Providers

Source: Department of Human Resources

Telephone: 410-767-7805

Flood Zone Data: This data, available in select counties across the country, was obtained by EDR in 1999 from the Federal Emergency Management Agency (FEMA). Data depicts 100-year and 500-year flood zones as defined by FEMA.

NWI: National Wetlands Inventory. This data, available in select counties across the country, was obtained by EDR in 2002 and 2005 from the U.S. Fish and Wildlife Service.

Scanned Digital USGS 7.5' Topographic Map (DRG)

Source: United States Geologic Survey

A digital raster graphic (DRG) is a scanned image of a U.S. Geological Survey topographic map. The map images are made by scanning published paper maps on high-resolution scanners. The raster image is georeferenced and fit to the Universal Transverse Mercator (UTM) projection.

STREET AND ADDRESS INFORMATION

© 2008 Tele Atlas North America, Inc. All rights reserved. This material is proprietary and the subject of copyright protection and other intellectual property rights owned by or licensed to Tele Atlas North America, Inc. The use of this material is subject to the terms of a license agreement. You will be held liable for any unauthorized copying or disclosure of this material.

Phase I ESA

TAB 3

Historical Sanborns, Aerial
Photographs, Topographic
Maps and Baltimore City
Directory Listings

1411 Warner Street

1411 Warner Street

Baltimore, MD 21230

Inquiry Number: 2373173.3s

December 01, 2008

Certified Sanborn® Map Report

Certified Sanborn® Map Report

12/01/08

Site Name:

1411 Warner Street
1411 Warner Street
Baltimore, MD 21230

Client Name:

Arc Environmental
1311 Haubert Street
Baltimore, MD 21230



EDR Inquiry # 2373173.3s

Contact: Kathy Christensen

The complete Sanborn Library collection has been searched by EDR, and fire insurance maps covering the target property location provided by Arc Environmental were identified for the years listed below. The certified Sanborn Library search results in this report can be authenticated by visiting www.edrnet.com/sanborn and entering the certification number. Only Environmental Data Resources Inc. (EDR) is authorized to grant rights for commercial reproduction of maps by Sanborn Library LLC, the copyright holder for the collection.

Certified Sanborn Results:

Site Name: 1411 Warner Street
Address: 1411 Warner Street
City, State, Zip: Baltimore, MD 21230
Cross Street:
P.O. # NA
Project: NA
Certification # 0B0E-48A0-8792



Sanborn® Library search results
Certification # 0B0E-48A0-8792

Maps Identified - Number of maps indicated within "()"

1973 (1)
1952 (1)
1950 (1)
1914 (1)
1901 (1)
1890 (1)

Total Maps: 6

The Sanborn Library includes more than 1.2 million Sanborn fire insurance maps, which track historical property usage in approximately 12,000 American cities and towns. Collections searched:

- ☒ Library of Congress
- ☒ University Publications of America
- ☒ EDR Private Collection

Limited Permission To Make Copies

Arc Environmental (the client) is permitted to make up to THREE photocopies of this Sanborn Map transmittal and each fire insurance map accompanying this report solely for the limited use of its customer. No one other than the client is authorized to make copies. Upon request made directly to an EDR Account Executive, the client may be permitted to make a limited number of additional photocopies. This permission is conditioned upon compliance by the client, its customer and their agents with EDR's copyright policy; a copy of which is available upon request.

Disclaimer - Copyright and Trademark notice

This Report contains certain information obtained from a variety of public and other sources reasonably available to Environmental Data Resources, Inc. It cannot be concluded from this Report that coverage information for the target and surrounding properties does not exist from other sources. NO WARRANTY EXPRESSED OR IMPLIED, IS MADE WHATSOEVER IN CONNECTION WITH THIS REPORT. ENVIRONMENTAL DATA RESOURCES, INC. SPECIFICALLY DISCLAIMS THE MAKING OF ANY SUCH WARRANTIES, INCLUDING WITHOUT LIMITATION, MERCHANTABILITY OR FITNESS FOR A PARTICULAR USE OR PURPOSE. ALL RISK IS ASSUMED BY THE USER. IN NO EVENT SHALL ENVIRONMENTAL DATA RESOURCES, INC. BE LIABLE TO ANYONE, WHETHER ARISING OUT OF ERRORS OR OMISSIONS, NEGLIGENCE, ACCIDENT OR ANY OTHER CAUSE, FOR ANY LOSS OF DAMAGE, INCLUDING, WITHOUT LIMITATION, SPECIAL, INCIDENTAL CONSEQUENTIAL, OR EXEMPLARY DAMAGES. ANY LIABILITY ON THE PART OF ENVIRONMENTAL DATA RESOURCES, INC. IS STRICTLY LIMITED TO A REFUND OF THE AMOUNT PAID FOR THIS REPORT. Purchaser accepts this Report "AS IS". Any analyses, estimates, ratings, environmental risk levels or risk codes provided in this Report are provided for illustrative purposes only, and are not intended to provide, nor should they be interpreted as providing any facts regarding, or prediction or forecast of, any environmental risk for any property. Only a Phase I Environmental Site Assessment performed by an environmental professional can provide information regarding the environmental risk for any property. Additionally, the information provided in this Report is not to be construed as legal advice.

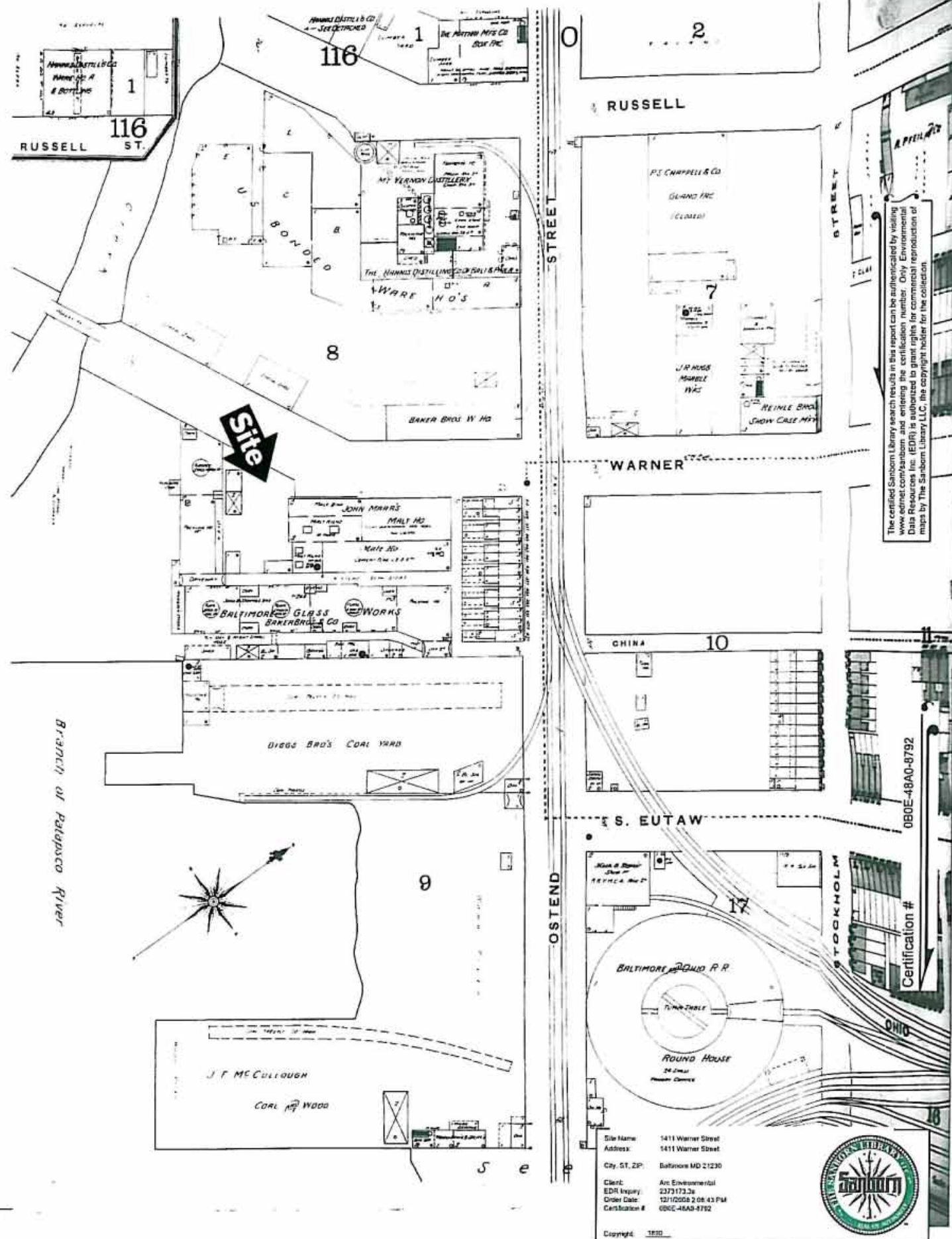
Copyright 2008 by Environmental Data Resources, Inc. All rights reserved. Reproduction in any media or format, in whole or in part, of any report or map of Environmental Data Resources, Inc., or its affiliates, is prohibited without prior written permission.

EDR and its logos (including Sanborn and Sanborn Map) are trademarks of Environmental Data Resources, Inc. or its affiliates. All other trademarks used herein are the property of their respective owners.

The certified Sanborn Library search results in this report can be authenticated by visiting www.edrnet.com/sanborn and entering the certification number. Only Environmental Data Resources Inc. (EDRI) is authorized to grant rights for commercial reproduction of maps by The Sanborn Library LLC, the copyright holder for the collection.

080E-48AQ-8792

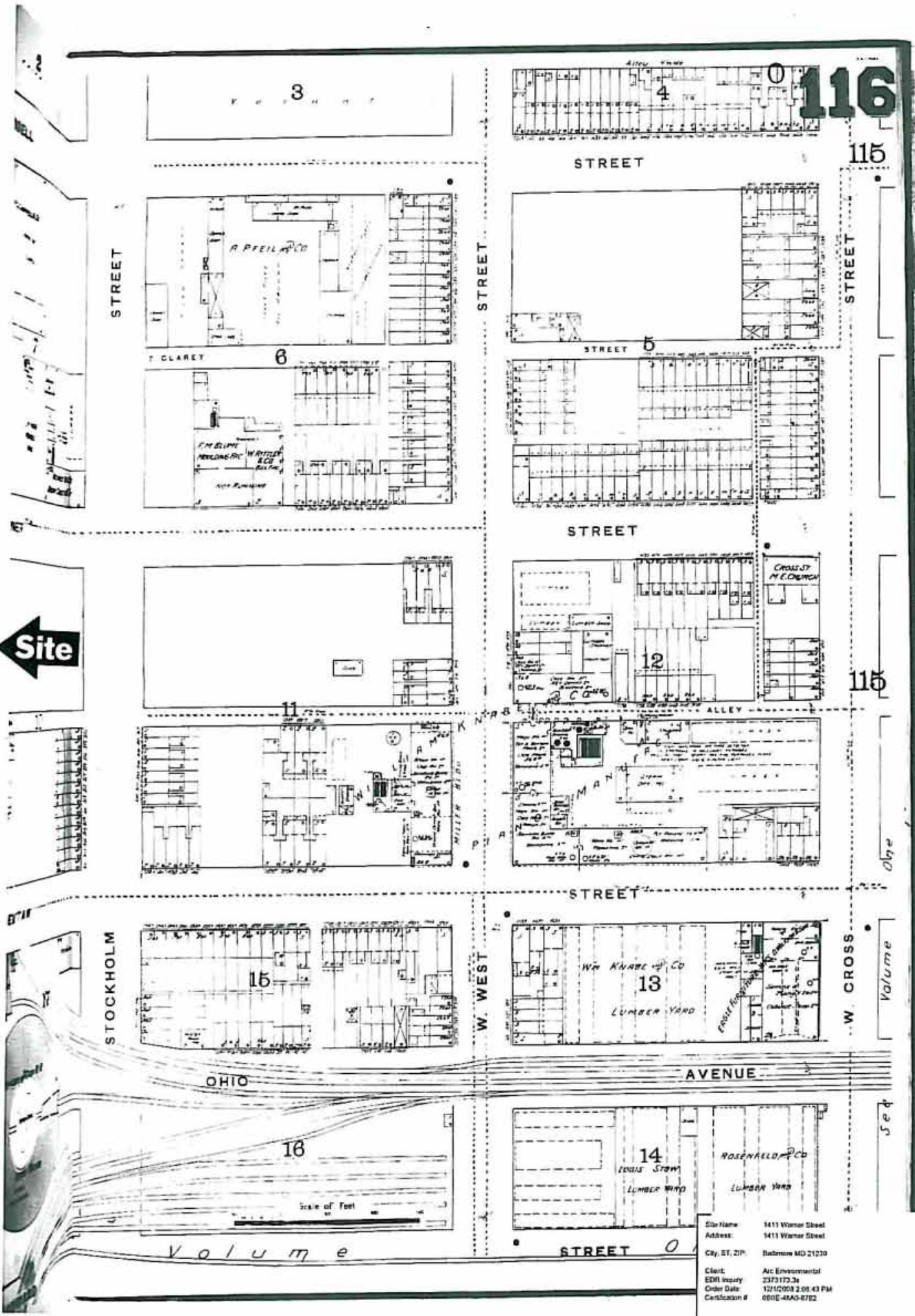
Certification #



Site Name: 1411 Warner Street
 Address: 1411 Warner Street
 City, ST, ZIP: Baltimore MD 21230
 Client: Arc Environmental
 EDR Inquiry: 2373173.2a
 Order Date: 12/1/2008 2:08:43 PM
 Certification #: 080E-48AQ-8792

Copyright 1990





The certified Sanborn Library search results in this report can be authenticated by visiting www.edrnet.com/sanborn and entering the certification number. Only Environmental Data Resources Inc. (EDRI) is authorized to grant rights for commercial reproduction of maps by The Sanborn Library LLC, the copyright holder for the collection.

080E-48A0-8792

Certification #

Site Name: 1411 Warner Street
 Address: 1411 Warner Street
 City, ST, ZIP: Baltimore MD 21230
 Client: Arc Environmental
 EDRI Inquiry: 2373173.3a
 Order Date: 12/12/08 2:09:43 PM
 Certification #: 080E-48A0-8792
 Copyright: 1930





The certified Sanborn Library search results in this report can be authenticated by visiting www.edrinfo.com/sanborn and entering the certification number. Only Environmental Data Resources Inc. (EDR) is authorized to grant rights for commercial reproduction of maps by The Sanborn Library LLC. The copyright holder for the collection.

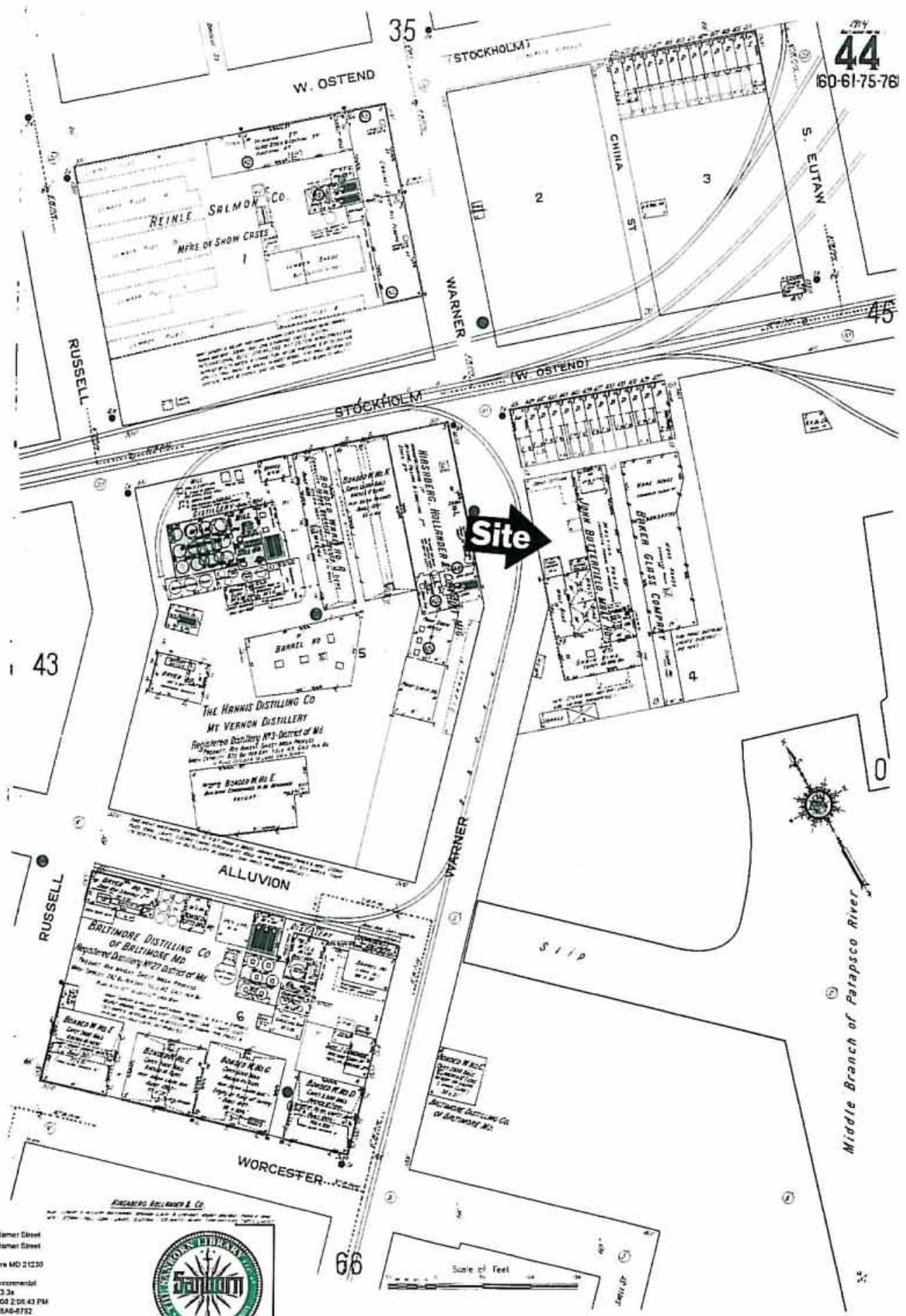
Certification # 080E-48A0-8792

Site Name: 1411 Warner Street
 Address: 1411 Warner Street
 City, ST, ZIP: Baltimore MD 21230
 Client: Arc Environmental
 EDR Inquiry: 2373173.24
 Order Date: 12/12/2008 2:08:43 PM
 Certification #: 080E-48A0-8792
 Copyright: 1991



The certified Sanborn Library search results in this report can be authorized by visiting www.edr.com and entering the certification number. Only Environmental Data Resources Inc. (EDR) is authorized to grant rights for commercial reproduction of maps by The Sanborn Library LLC, the copyright holder for the collection.

Certification # 080E-48AD-8792



Site Name: 1411 Warner Street
 Address: 1411 Warner Street
 City, ST, ZIP: Baltimore MD 21230
 Client: Arc Environmental
 EDR Inquiry: 2373173.2a
 Order Date: 12/12/2008 2:08:43 PM
 Certification #: 080E-48AD-8792





The certified Sanborn Library search results in this report can be authenticated by visiting www.edr.com and entering the certification number. Only Environmental Data Resources Inc. (EDR) is authorized to grant rights for commercial reproduction of maps by The Sanborn Library LLC, the copyright holder for the collection.

Certification # 080E-48AD-8792

Site Name: 1411 Warner Street
 Address: 1411 Warner Street
 City, ST, ZIP: Baltimore MD 21203
 Client: Air Environmental
 EDR Inquiry: 2373173.3s
 Order Date: 12/1/2009 2:08:43 PM
 Certification #: 080E-48AD-8792



Copyright: 1952



44

60-61-75-76

45

43

4

66

The certified Sanborn Library search results in this report can be authenticated by visiting www.edr.com and entering the certification number. Only Environmental Data Resources Inc. (EDR) is authorized to grant rights for commercial reproduction of maps by The Sanborn Library LLC, the copyright holder for the collection.

Certification # 08DE-48AD-8792

Site Name 1411 Warner Street
Address 1411 Warner Street
City, ST, ZIP Baltimore MD 21202
Client Arc Environmental
EDR Inquiry 2373173.3s
Order Date 12/1/2008 2:08:43 PM
Certification # 08DE-48AD-8792

Copyright 1973



44
60-61-75-76

45

43

46

0



1411 Warner Street

1411 Warner Street

Baltimore, MD 21230

Inquiry Number: 2373173.5

December 01, 2008

The EDR Aerial Photo Decade Package

EDR Aerial Photo Decade Package

Environmental Data Resources, Inc. (EDR) Aerial Photo Decade Package is a screening tool designed to assist environmental professionals in evaluating potential liability on a target property resulting from past activities. EDRs professional researchers provide digitally reproduced historical aerial photographs, and when available, provide one photo per decade.

When delivered electronically by EDR, the aerial photo images included with this report are for ONE TIME USE ONLY. Further reproduction of these aerial photo images is prohibited without permission from EDR. For more information contact your EDR Account Executive.

Thank you for your business.
Please contact EDR at 1-800-352-0050
with any questions or comments.

Disclaimer - Copyright and Trademark Notice

This Report contains certain information obtained from a variety of public and other sources reasonably available to Environmental Data Resources, Inc. It cannot be concluded from this Report that coverage information for the target and surrounding properties does not exist from other sources. **NO WARRANTY EXPRESSED OR IMPLIED, IS MADE WHATSOEVER IN CONNECTION WITH THIS REPORT. ENVIRONMENTAL DATA RESOURCES, INC. SPECIFICALLY DISCLAIMS THE MAKING OF ANY SUCH WARRANTIES, INCLUDING WITHOUT LIMITATION, MERCHANTABILITY OR FITNESS FOR A PARTICULAR USE OR PURPOSE. ALL RISK IS ASSUMED BY THE USER. IN NO EVENT SHALL ENVIRONMENTAL DATA RESOURCES, INC. BE LIABLE TO ANYONE, WHETHER ARISING OUT OF ERRORS OR OMISSIONS, NEGLIGENCE, ACCIDENT OR ANY OTHER CAUSE, FOR ANY LOSS OF DAMAGE, INCLUDING, WITHOUT LIMITATION, SPECIAL, INCIDENTAL, CONSEQUENTIAL, OR EXEMPLARY DAMAGES. ANY LIABILITY ON THE PART OF ENVIRONMENTAL DATA RESOURCES, INC. IS STRICTLY LIMITED TO A REFUND OF THE AMOUNT PAID FOR THIS REPORT.** Purchaser accepts this Report AS IS. Any analyses, estimates, ratings, environmental risk levels or risk codes provided in this Report are provided for illustrative purposes only, and are not intended to provide, nor should they be interpreted as providing any facts regarding, or prediction or forecast of, any environmental risk for any property. Only a Phase I Environmental Site Assessment performed by an environmental professional can provide information regarding the environmental risk for any property. Additionally, the information provided in this Report is not to be construed as legal advice.

Copyright 2008 by Environmental Data Resources, Inc. All rights reserved. Reproduction in any media or format, in whole or in part, of any report or map of Environmental Data Resources, Inc., or its affiliates, is prohibited without prior written permission.

EDR and its logos (including Sanborn and Sanborn Map) are trademarks of Environmental Data Resources, Inc. or its affiliates. All other trademarks used herein are the property of their respective owners.

Date EDR Searched Historical Sources:

Aerial Photography December 01, 2008

Target Property:

1411 Warner Street
Baltimore, MD 21230

<u>Year</u>	<u>Scale</u>	<u>Details</u>	<u>Source</u>
1957	Aerial Photograph. Scale: 1"=750'	Panel #: 2439076-C5/Flight Date: September 25, 1957	EDR
1964	Aerial Photograph. Scale: 1"=750'	Panel #: 2439076-C5/Flight Date: May 16, 1964	EDR
1971	Aerial Photograph. Scale: 1"=750'	Panel #: 2439076-C5/Flight Date: September 25, 1971	EDR
1981	Aerial Photograph. Scale: 1"=1000'	Panel #: 2439076-C5/Flight Date: April 02, 1981	EDR
1988	Aerial Photograph. Scale: 1"=750'	Panel #: 2439076-C5/Flight Date: April 10, 1988	EDR
2005	Aerial Photograph. Scale: 1"=484'	Flight Year: 2005	EDR



INQUIRY #: 2373173.5

YEAR: 1957

| = 750'



ASC

Site

INQUIRY #: 2373173.5

YEAR: 1964

| = 750'





INQUIRY #: 2373173.5

YEAR: 1971

| = 750'



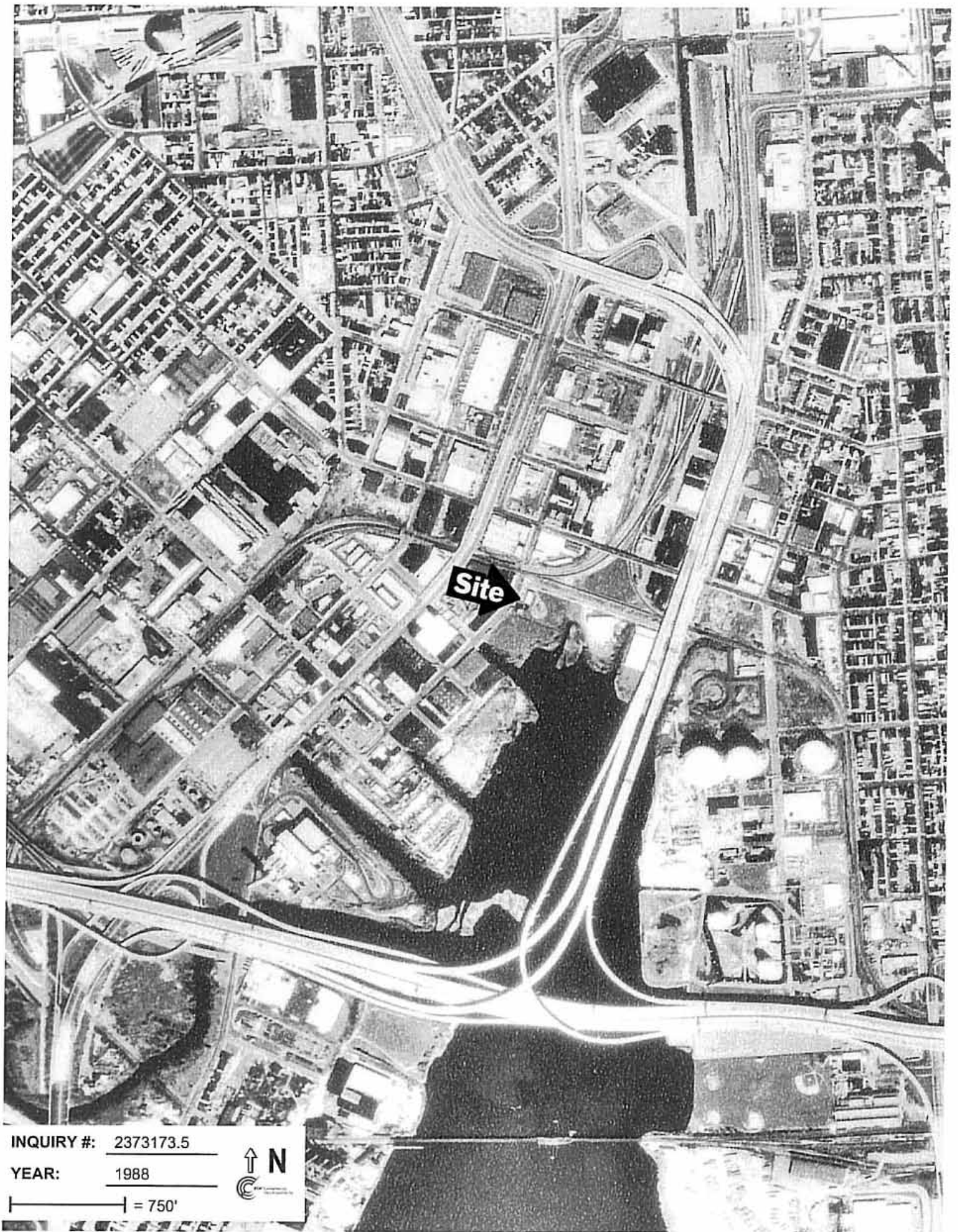


INQUIRY #: 2373173.5

YEAR: 1981

| = 1000'





INQUIRY #: 2373173.5

YEAR: 1988

1" = 750'





INQUIRY #: 2373173.5

YEAR: 2005

| = 484'





1411 Warner Street

1411 Warner Street

Baltimore, MD 21230

Inquiry Number: 2373173.4

December 01, 2008

The EDR Historical Topographic Map Report

EDR Historical Topographic Map Report

Environmental Data Resources, Inc.'s (EDR) Historical Topographic Map Report is designed to assist professionals in evaluating potential liability on a target property resulting from past activities. EDR's Historical Topographic Map Report includes a search of a collection of public and private color historical topographic maps, dating back to the early 1900s.

Thank you for your business.
Please contact EDR at 1-800-352-0050
with any questions or comments.

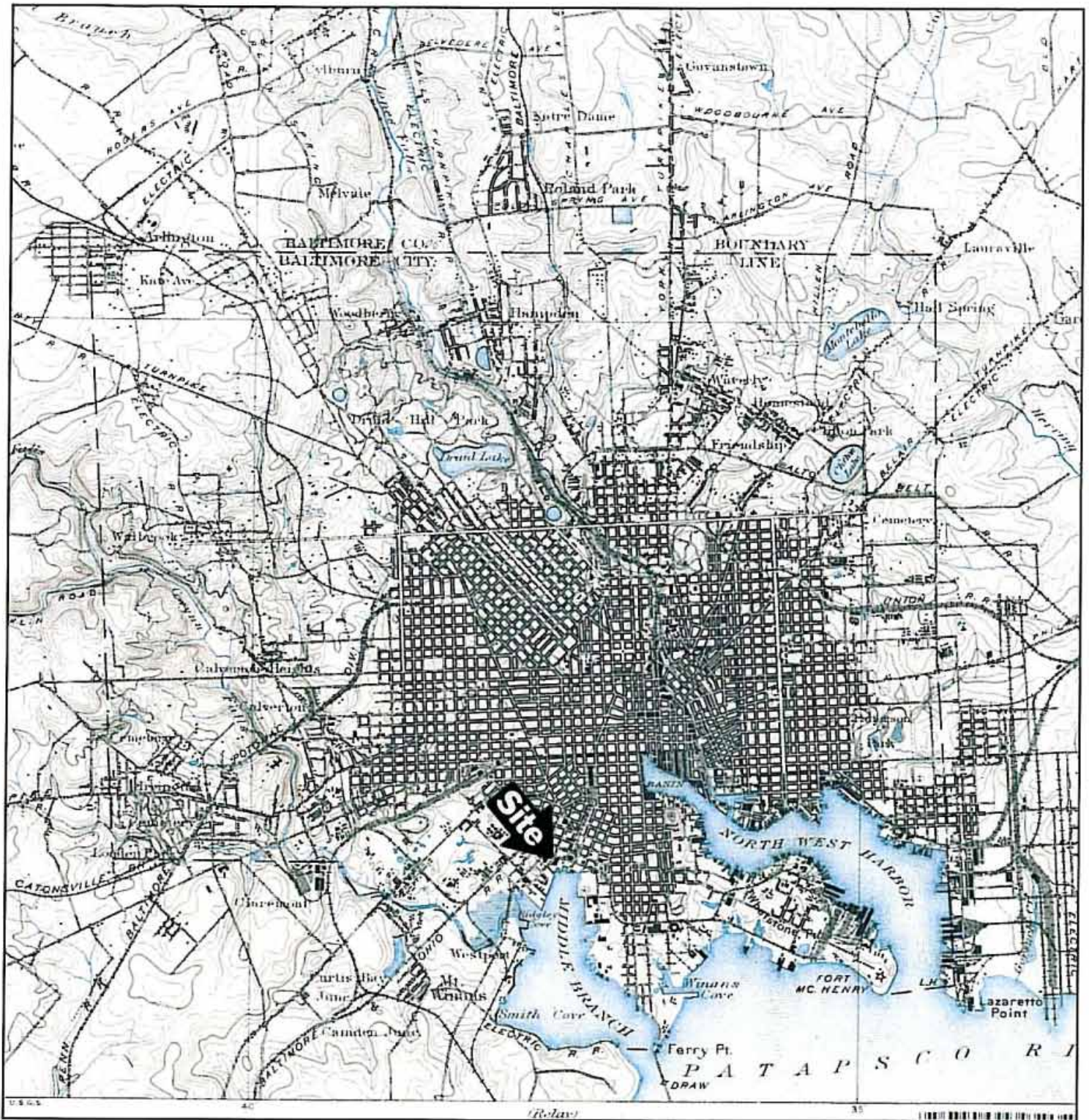
Disclaimer - Copyright and Trademark Notice

This Report contains certain information obtained from a variety of public and other sources reasonably available to Environmental Data Resources, Inc. It cannot be concluded from this Report that coverage information for the target and surrounding properties does not exist from other sources. **NO WARRANTY EXPRESSED OR IMPLIED, IS MADE WHATSOEVER IN CONNECTION WITH THIS REPORT. ENVIRONMENTAL DATA RESOURCES, INC. SPECIFICALLY DISCLAIMS THE MAKING OF ANY SUCH WARRANTIES, INCLUDING WITHOUT LIMITATION, MERCHANTABILITY OR FITNESS FOR A PARTICULAR USE OR PURPOSE. ALL RISK IS ASSUMED BY THE USER. IN NO EVENT SHALL ENVIRONMENTAL DATA RESOURCES, INC. BE LIABLE TO ANYONE, WHETHER ARISING OUT OF ERRORS OR OMISSIONS, NEGLIGENCE, ACCIDENT OR ANY OTHER CAUSE, FOR ANY LOSS OF DAMAGE, INCLUDING, WITHOUT LIMITATION, SPECIAL, INCIDENTAL, CONSEQUENTIAL, OR EXEMPLARY DAMAGES. ANY LIABILITY ON THE PART OF ENVIRONMENTAL DATA RESOURCES, INC. IS STRICTLY LIMITED TO A REFUND OF THE AMOUNT PAID FOR THIS REPORT.** Purchaser accepts this Report AS IS. Any analyses, estimates, ratings, environmental risk levels or risk codes provided in this Report are provided for illustrative purposes only, and are not intended to provide, nor should they be interpreted as providing any facts regarding, or prediction or forecast of, any environmental risk for any property. Only a Phase I Environmental Site Assessment performed by an environmental professional can provide information regarding the environmental risk for any property. Additionally, the information provided in this Report is not to be construed as legal advice.

Copyright 2008 by Environmental Data Resources, Inc. All rights reserved. Reproduction in any media or format, in whole or in part, of any report or map of Environmental Data Resources, Inc., or its affiliates, is prohibited without prior written permission.

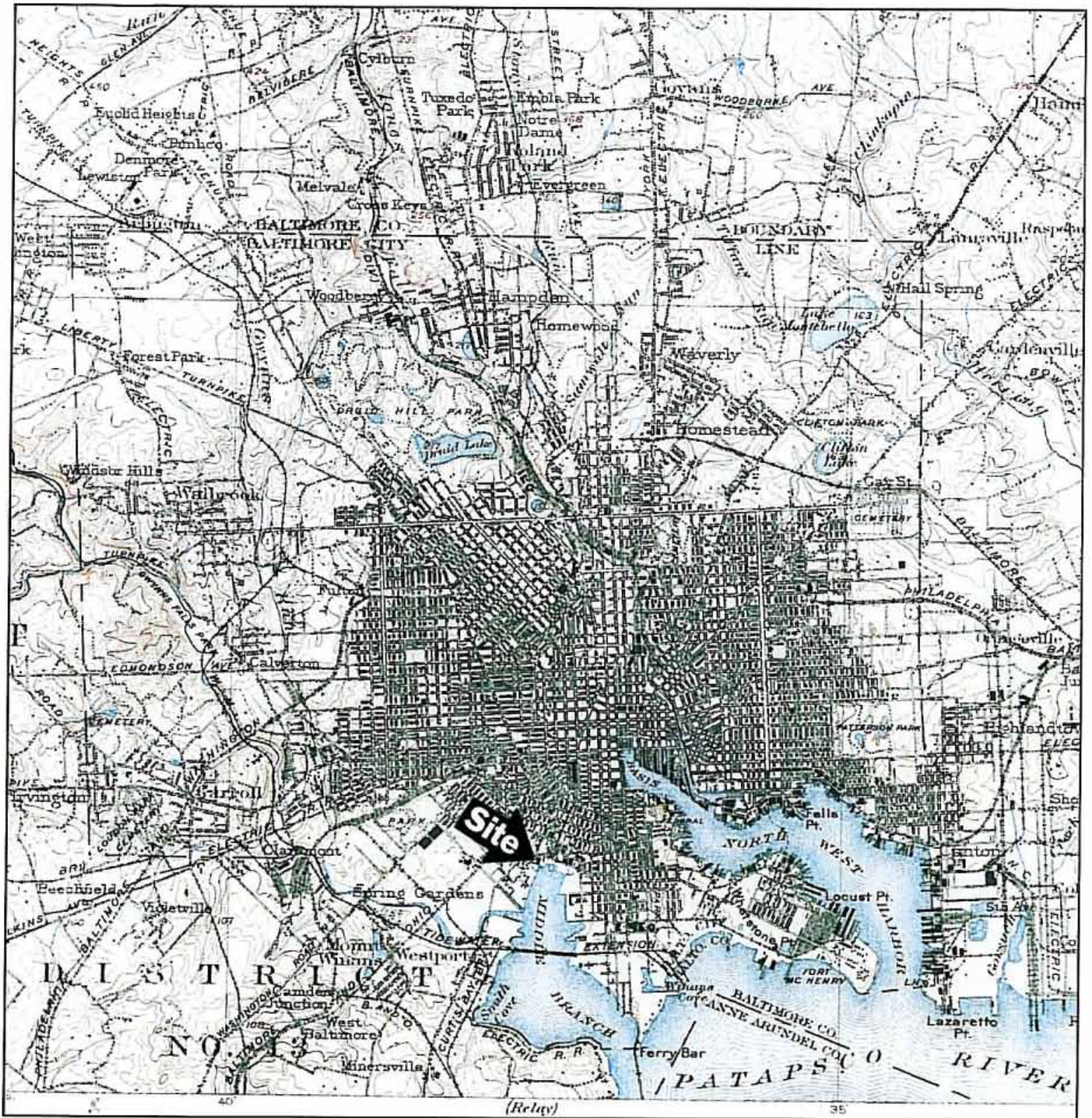
EDR and its logos (including Sanborn and Sanborn Map) are trademarks of Environmental Data Resources, Inc. or its affiliates. All other trademarks used herein are the property of their respective owners.

Historical Topographic Map



<div data-bbox="89 1785 121 1890"> </div>	TARGET QUAD NAME: BALTIMORE MAP YEAR: 1899	SITE NAME: 1411 Warner Street ADDRESS: 1411 Warner Street Baltimore, MD 21230 LAT/LONG: 39.2751 / 76.6246	CLIENT: Arc Environmental CONTACT: Kathy Christensen INQUIRY#: 2373173.4 RESEARCH DATE: 12/01/2008
	SERIES: 15 SCALE: 1:62500		

Historical Topographic Map

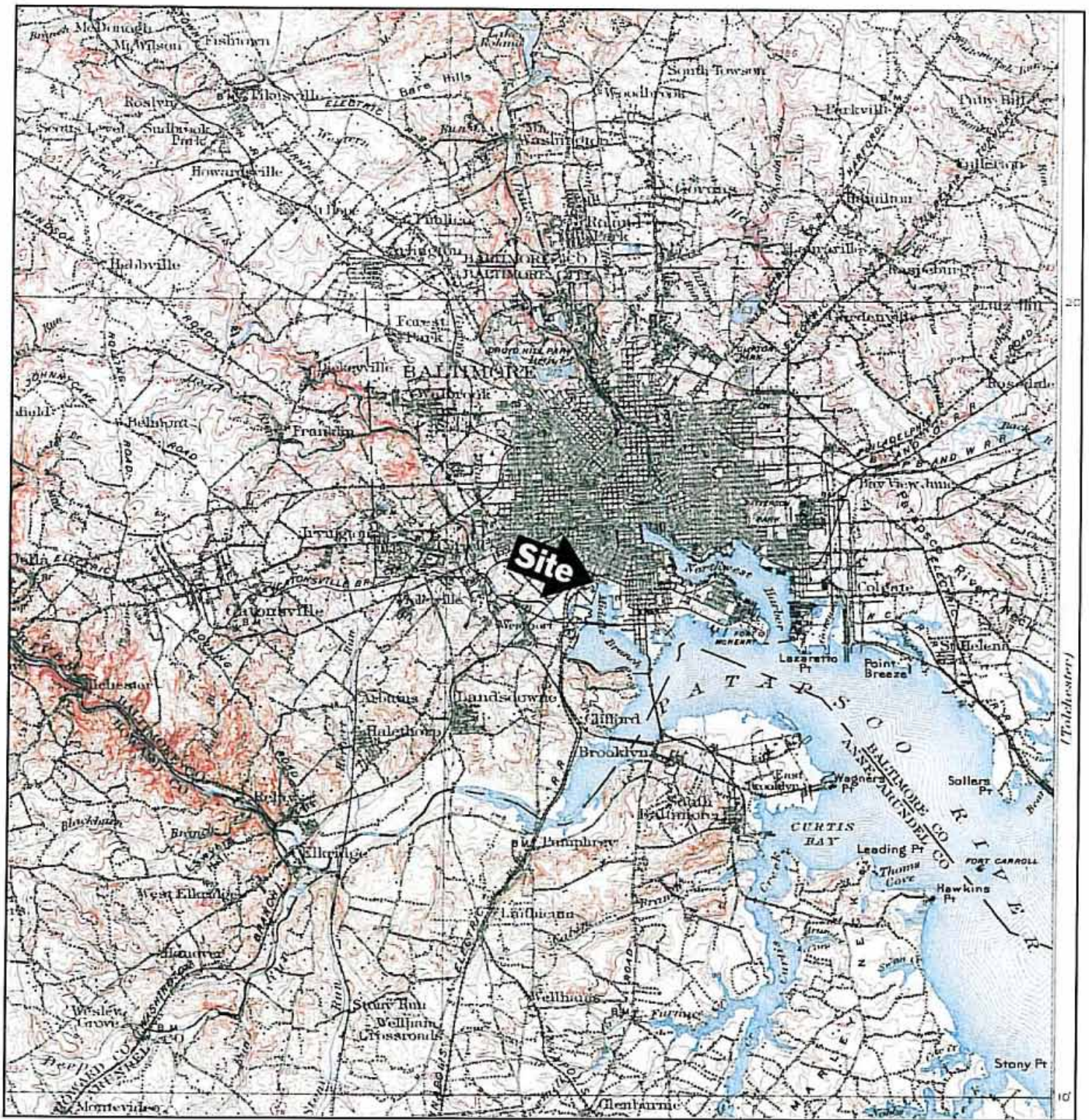


(Relay)

35

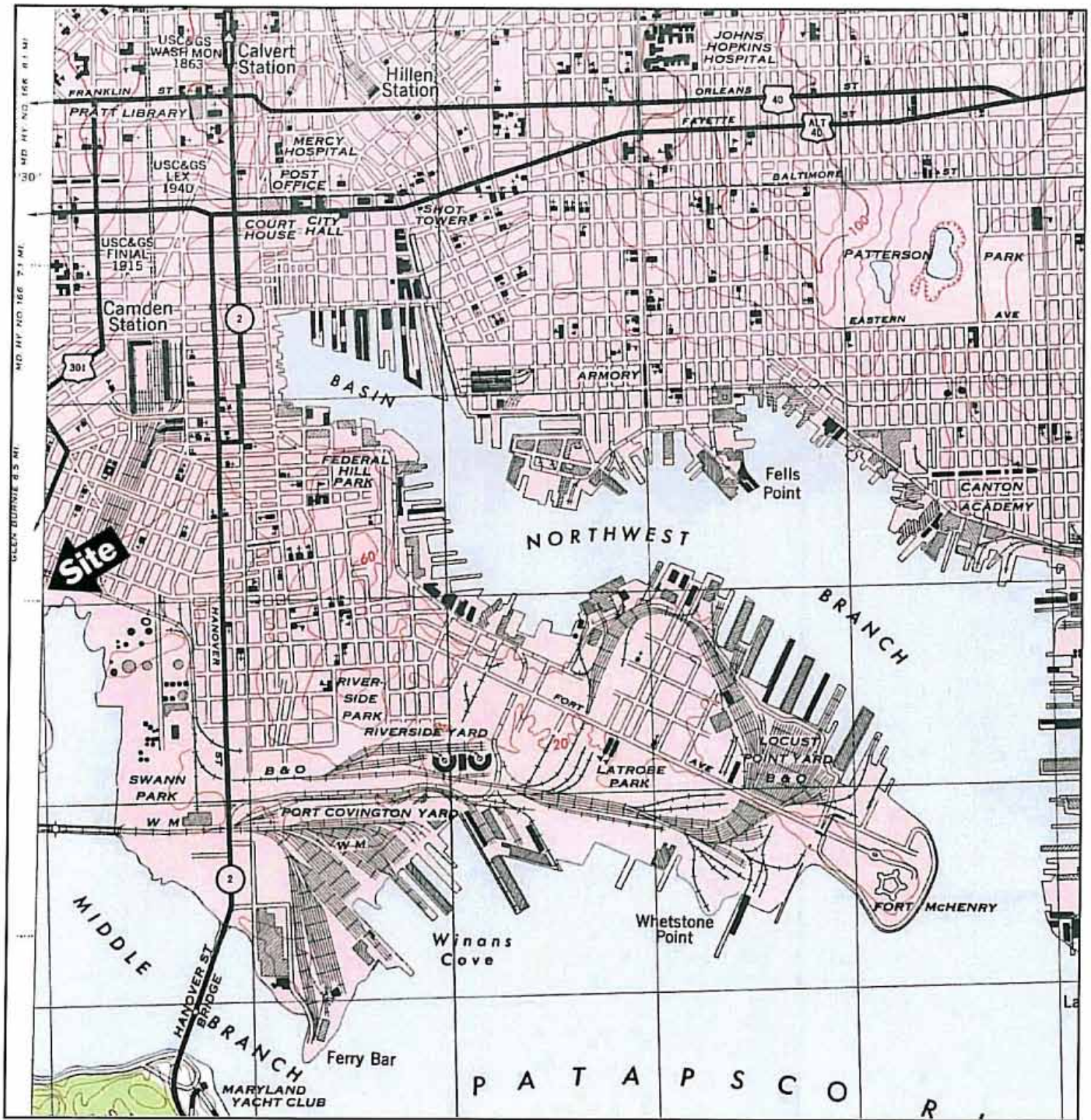
<p>N ↑</p> <p>TARGET QUAD NAME: BALTIMORE MAP YEAR: 1904</p> <p>SERIES: 15 SCALE: 1:62500</p>	<p>SITE NAME: 1411 Warner Street ADDRESS: 1411 Warner Street Baltimore, MD 21230 LAT/LONG: 39.2751 / 76.6246</p>	<p>CLIENT: Arc Environmental CONTACT: Kathy Christensen INQUIRY#: 2373173.4 RESEARCH DATE: 12/01/2008</p>
---	--	---

Historical Topographic Map



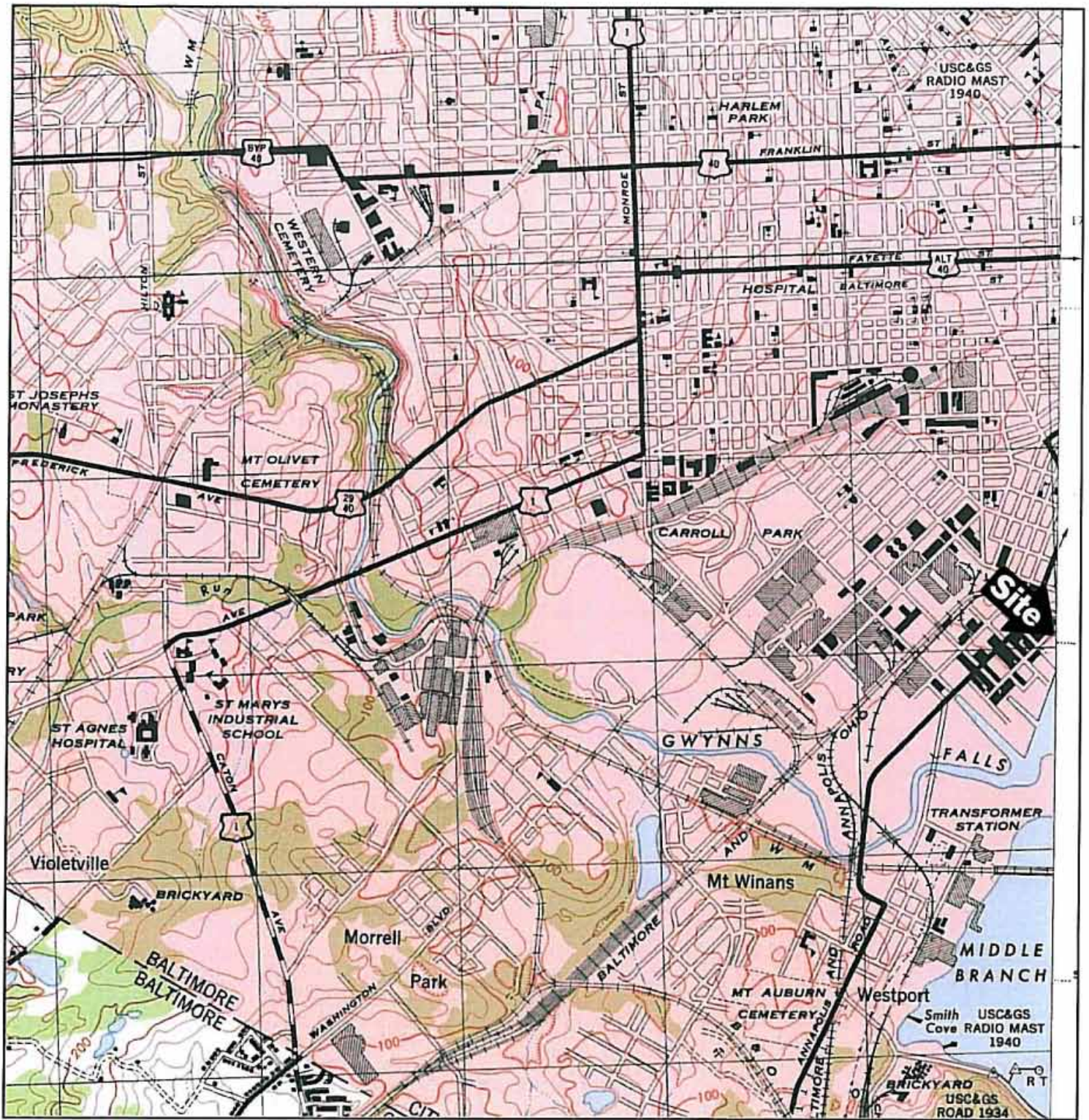
<p>N ↑</p>	<p>TARGET QUAD NAME: PATAPSCO MAP YEAR: 1908 SERIES: 30 SCALE: 1:125000</p>	<p>SITE NAME: 1411 Warner Street ADDRESS: 1411 Warner Street Baltimore, MD 21230 LAT/LONG: 39.2751 / 76.6246</p>	<p>CLIENT: Arc Environmental CONTACT: Kathy Christensen INQUIRY#: 2373173.4 RESEARCH DATE: 12/01/2008</p>
----------------	--	---	---

Historical Topographic Map



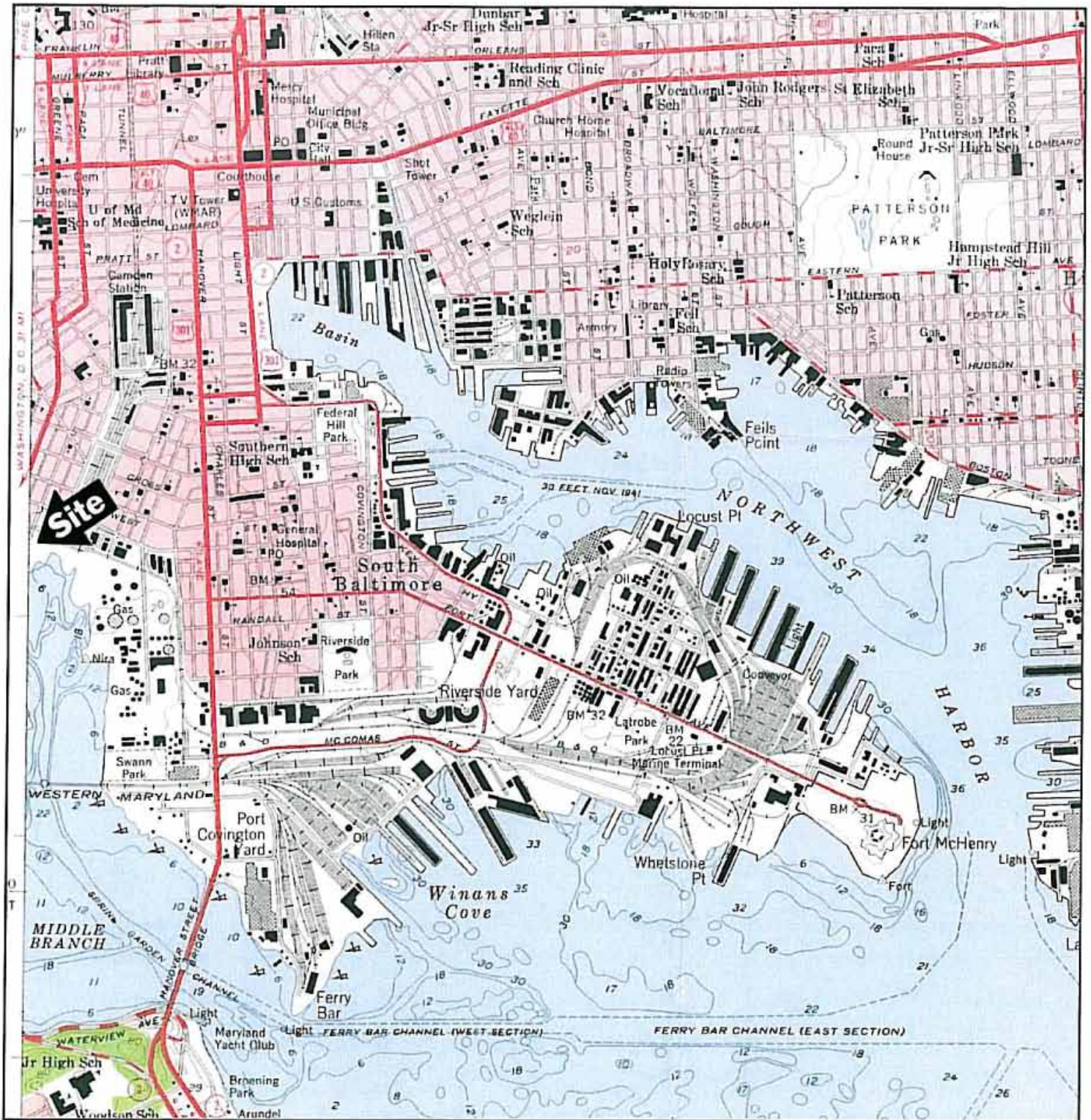
<p>N ↑</p>	<p>TARGET QUAD NAME: BALTIMORE EAST MAP YEAR: 1946 SERIES: 7.5 SCALE: 1:24000</p>	<p>SITE NAME: 1411 Warner Street ADDRESS: 1411 Warner Street Baltimore, MD 21230 LAT/LONG: 39.2751 / 76.6246</p>	<p>CLIENT: Arc Environmental CONTACT: Kathy Christensen INQUIRY#: 2373173.4 RESEARCH DATE: 12/01/2008</p>
----------------	--	--	---

Historical Topographic Map



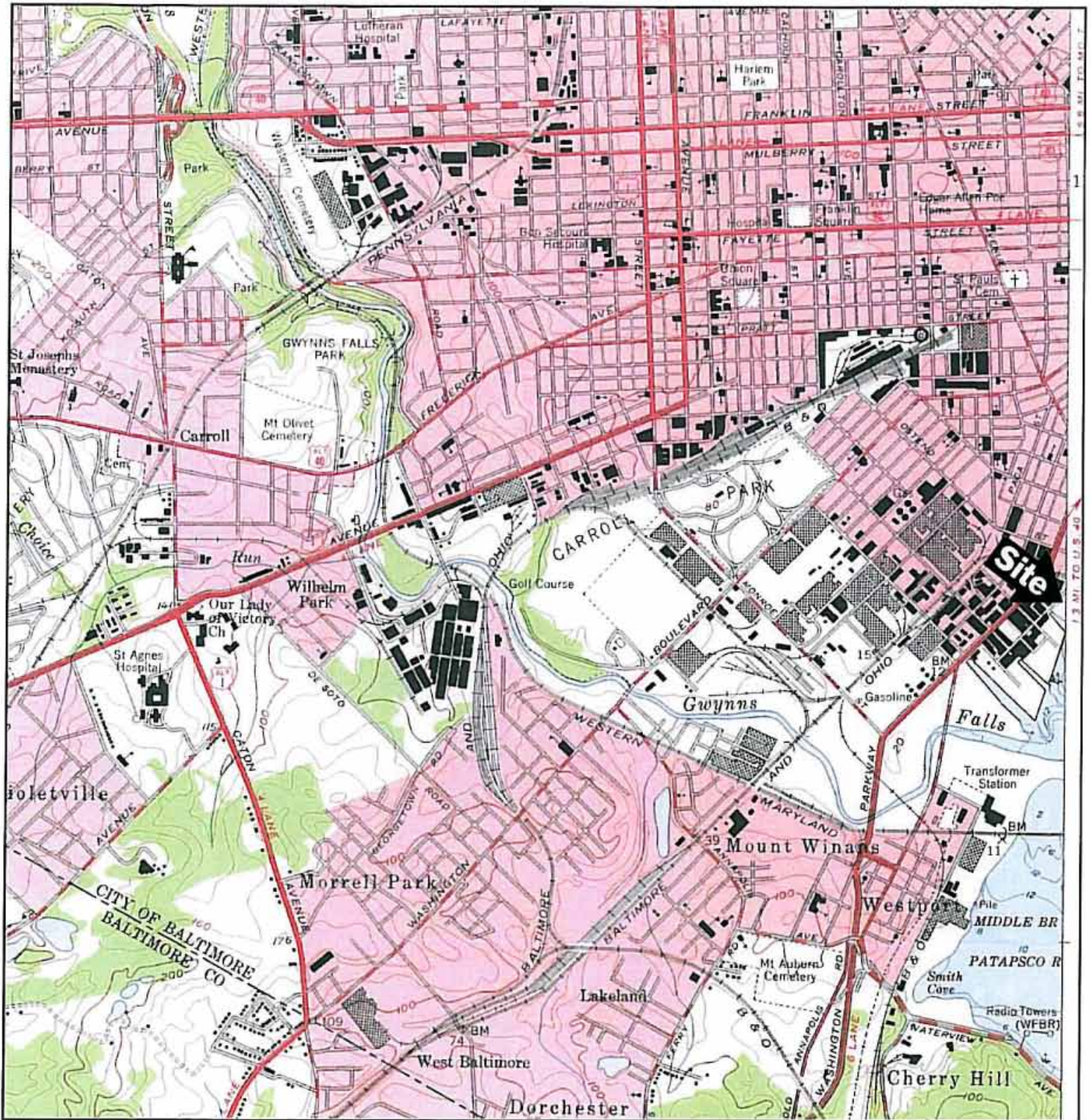
<p>N ↑</p>	<p>ADJOINING QUAD NAME: BALTIMORE WEST MAP YEAR: 1946</p> <p>SERIES: 7.5 SCALE: 1:24000</p>	<p>SITE NAME: 1411 Warner Street ADDRESS: 1411 Warner Street Baltimore, MD 21230 LAT/LONG: 39.2751 / 76.6246</p>	<p>CLIENT: Arc Environmental CONTACT: Kathy Christensen INQUIRY#: 2373173.4 RESEARCH DATE: 12/01/2008</p>
----------------	---	--	---

Historical Topographic Map



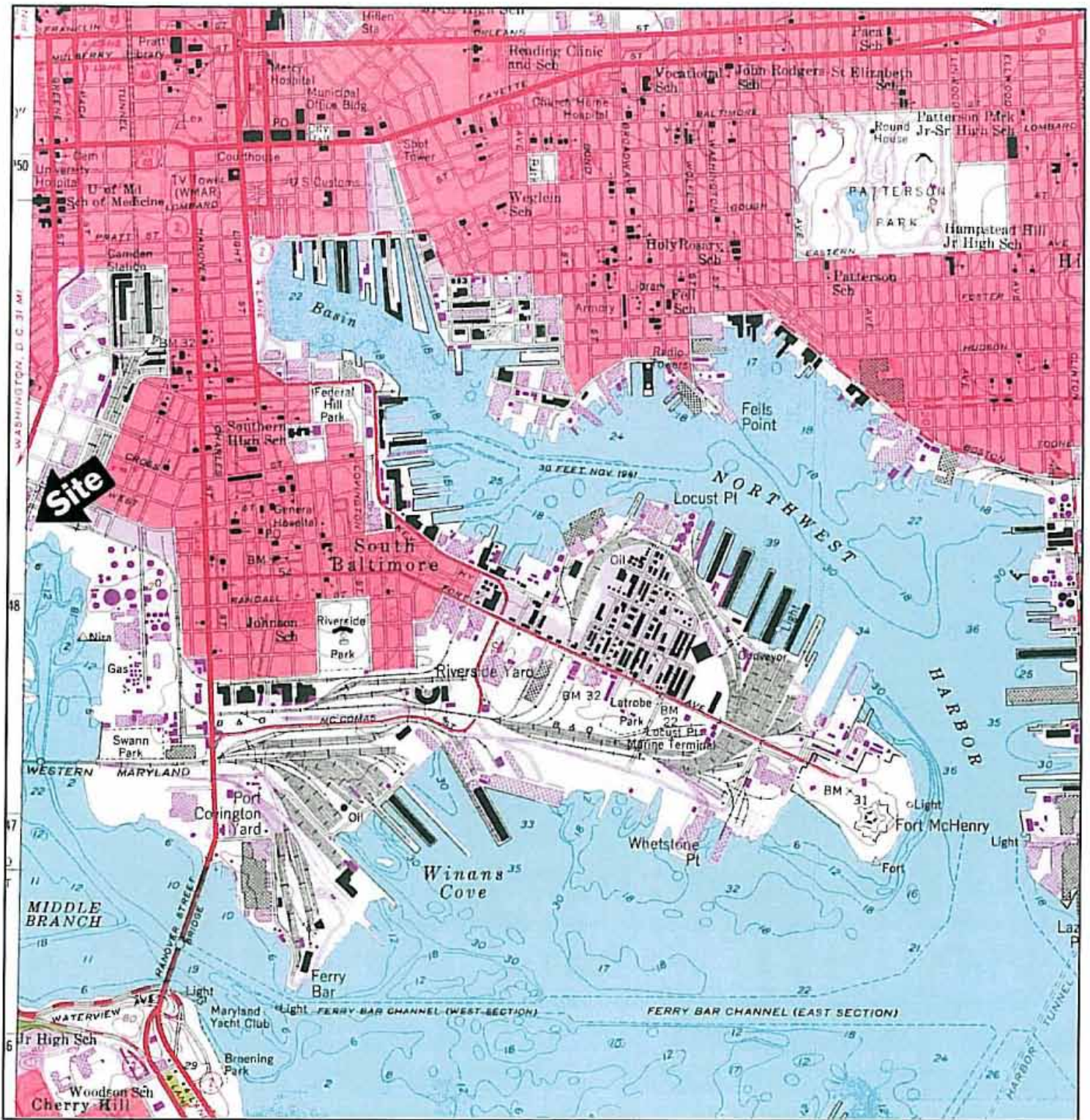
<p>N ↑</p>	<p>TARGET QUAD NAME: BALTIMORE EAST MAP YEAR: 1953 SERIES: 7.5 SCALE: 1:24000</p>	<p>SITE NAME: 1411 Warner Street ADDRESS: 1411 Warner Street Baltimore, MD 21230 LAT/LONG: 39.2751 / 76.6246</p>	<p>CLIENT: Arc Environmental CONTACT: Kathy Christensen INQUIRY#: 2373173.4 RESEARCH DATE: 12/01/2008</p>
----------------	--	--	--

Historical Topographic Map



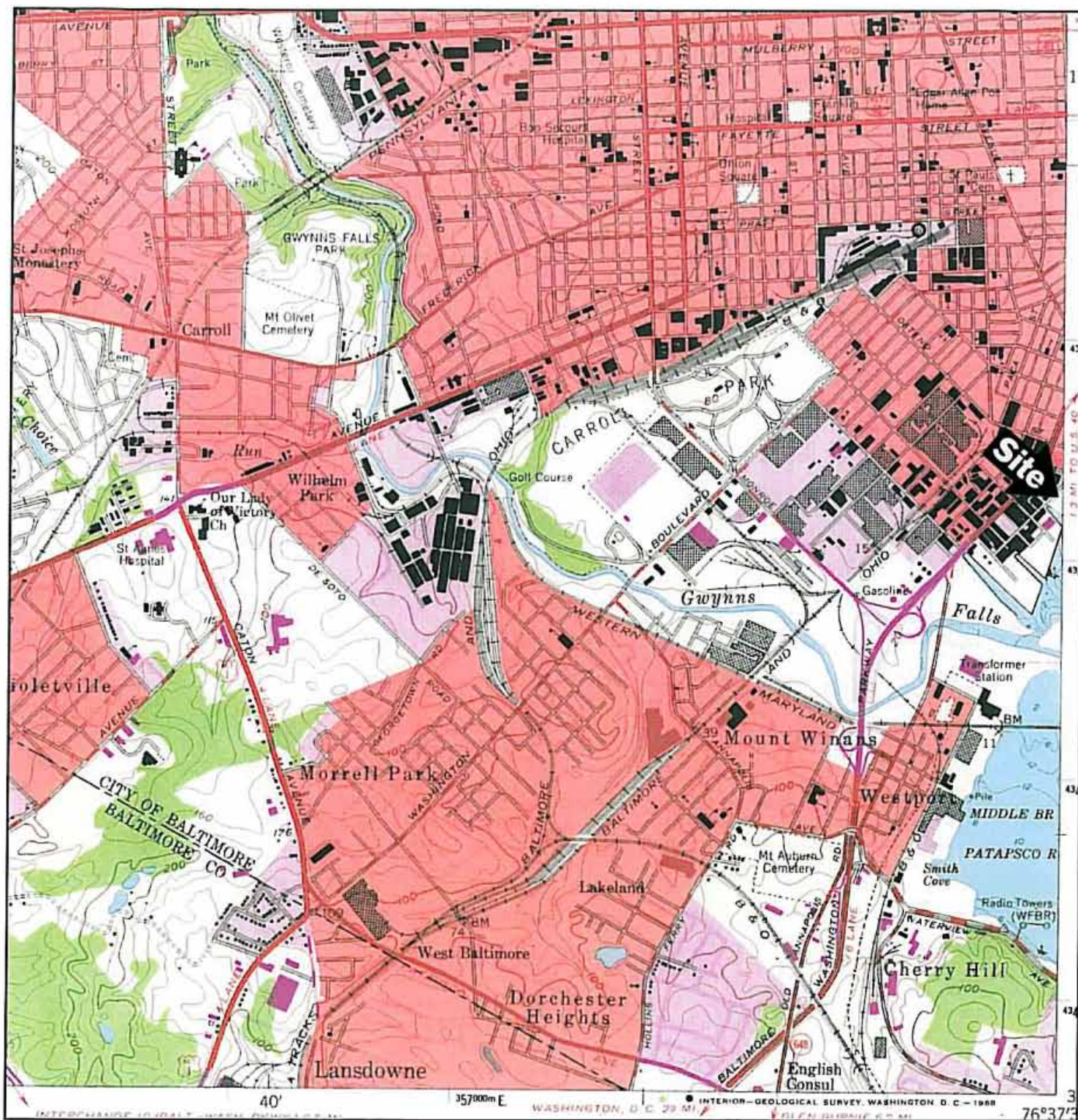
<p>N ↑</p>	<p>ADJOINING QUAD NAME: BALTIMORE WEST MAP YEAR: 1953</p> <p>SERIES: 7.5 SCALE: 1:24000</p>	<p>SITE NAME: 1411 Warner Street ADDRESS: 1411 Warner Street Baltimore, MD 21230 LAT/LONG: 39.2751 / 76.6246</p>	<p>CLIENT: Arc Environmental CONTACT: Kathy Christensen INQUIRY#: 2373173.4 RESEARCH DATE: 12/01/2008</p>
----------------	---	--	---

Historical Topographic Map



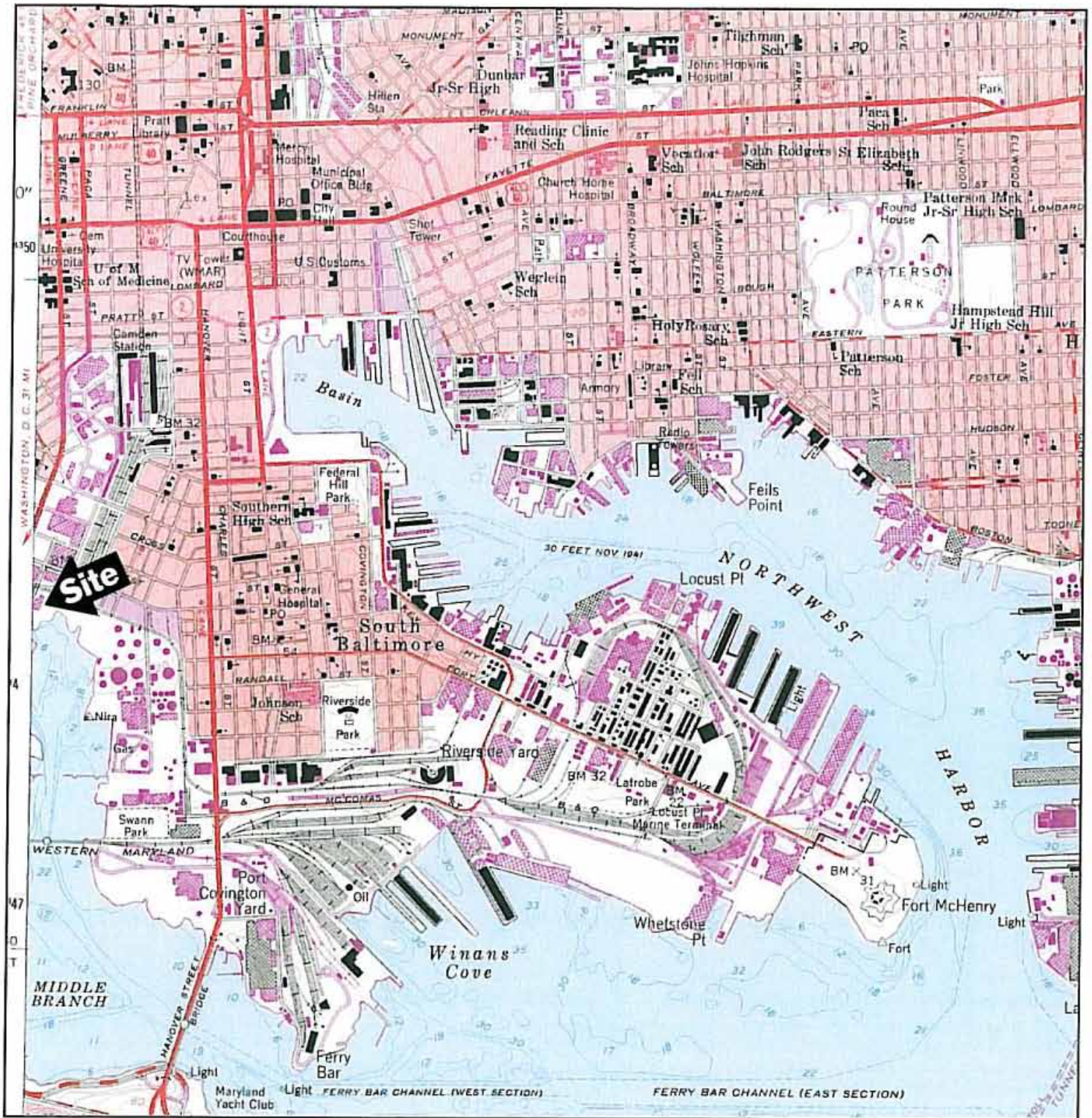
<div data-bbox="89 1795 121 1900"> </div> <div data-bbox="146 1764 519 1953"> <p>TARGET QUAD NAME: BALTIMORE EAST MAP YEAR: 1966 PHOTOREVISED FROM: 1953 SERIES: 7.5 SCALE: 1:24000</p> </div>	<div data-bbox="552 1764 941 1890"> <p>SITE NAME: 1411 Warner Street ADDRESS: 1411 Warner Street Baltimore, MD 21230 LAT/LONG: 39.2751 / 76.6246</p> </div>	<div data-bbox="990 1764 1331 1890"> <p>CLIENT: Arc Environmental CONTACT: Kathy Christensen INQUIRY#: 2373173.4 RESEARCH DATE: 12/01/2008</p> </div>
---	--	--

Historical Topographic Map



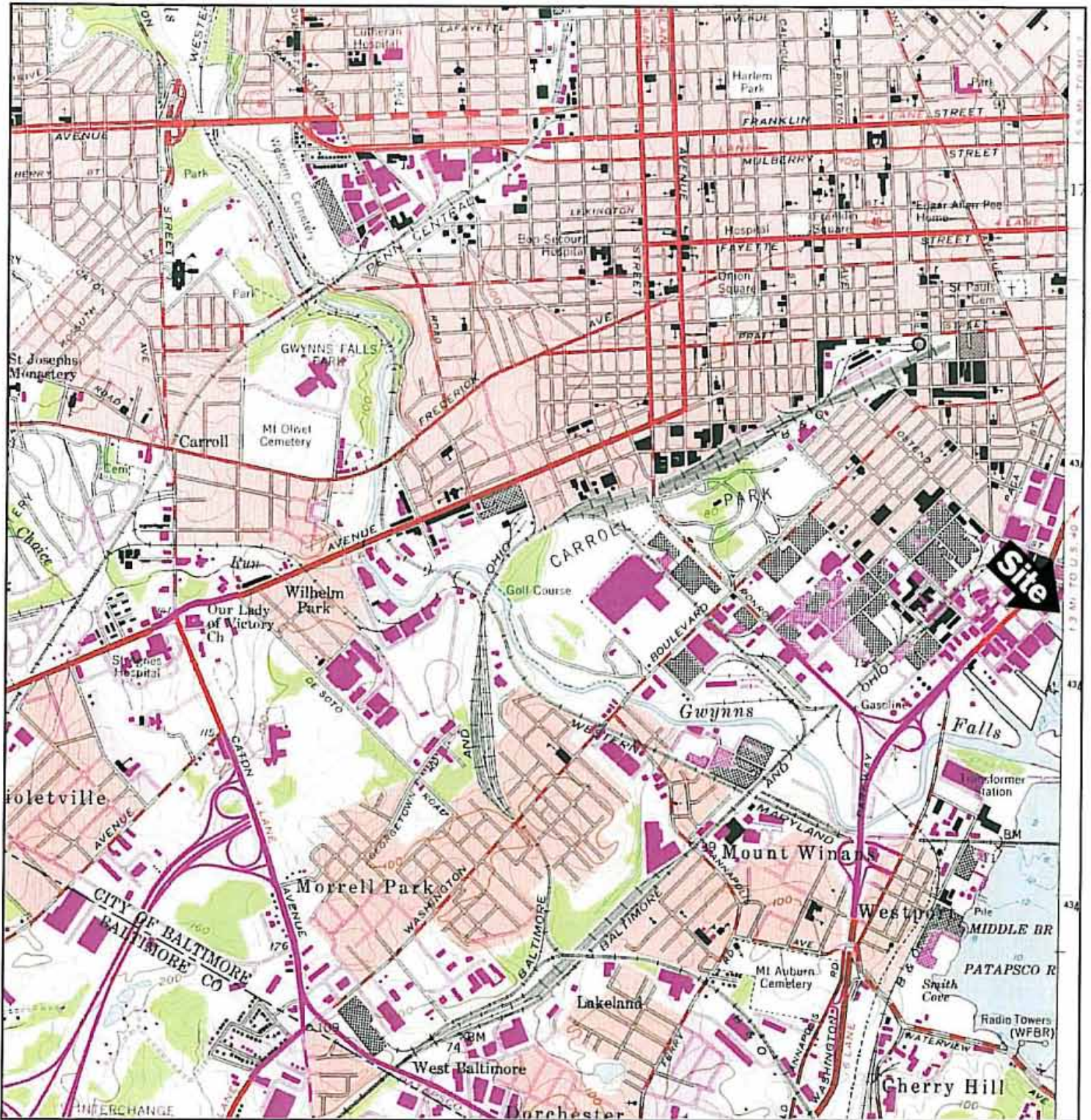
<div data-bbox="89 1795 121 1900" data-label="Image"> </div> <div data-bbox="146 1764 503 1953" data-label="Text"> <p>ADJOINING QUAD NAME: BALTIMORE WEST MAP YEAR: 1966 PHOTOREVISED FROM: 1953 SERIES: 7.5 SCALE: 1:24000</p> </div>	<div data-bbox="552 1764 941 1890" data-label="Text"> <p>SITE NAME: 1411 Warner Street ADDRESS: 1411 Warner Street Baltimore, MD 21230 LAT/LONG: 39.2751 / 76.6246</p> </div>	<div data-bbox="982 1764 1331 1890" data-label="Text"> <p>CLIENT: Arc Environmental CONTACT: Kathy Christensen INQUIRY#: 2373173.4 RESEARCH DATE: 12/01/2008</p> </div>
--	---	---

Historical Topographic Map



<div data-bbox="89 1785 121 1890"> </div> <div data-bbox="138 1753 519 1953"> <p>TARGET QUAD NAME: BALTIMORE EAST MAP YEAR: 1974 PHOTOREVISED FROM: 1953 SERIES: 7.5 SCALE: 1:24000</p> </div>	<div data-bbox="544 1753 958 1890"> <p>SITE NAME: 1411 Warner Street ADDRESS: 1411 Warner Street Baltimore, MD 21230 LAT/LONG: 39.2751 / 76.6246</p> </div>	<div data-bbox="982 1753 1542 1890"> <p>CLIENT: Arc Environmental CONTACT: Kathy Christensen INQUIRY#: 2373173.4 RESEARCH DATE: 12/01/2008</p> </div>
---	--	--

Historical Topographic Map



<div data-bbox="89 1795 121 1900"> </div> <div data-bbox="146 1764 511 1953"> <p>ADJOINING QUAD NAME: BALTIMORE WEST MAP YEAR: 1974 PHOTOREVISED FROM: 1953 SERIES: 7.5 SCALE: 1:24000</p> </div>	<div data-bbox="552 1764 925 1890"> <p>SITE NAME: 1411 Warner Street ADDRESS: 1411 Warner Street Baltimore, MD 21230 LAT/LONG: 39.2751 / 76.6246</p> </div>	<div data-bbox="990 1764 1331 1890"> <p>CLIENT: Arc Environmental CONTACT: Kathy Christensen INQUIRY#: 2373173.4 RESEARCH DATE: 12/01/2008</p> </div>
---	---	---

1411 Warner Street

1411 Warner Street
Baltimore, MD 21230

Inquiry Number: 2373173.6
December 01, 2008

The EDR-City Directory Abstract

EDR City Directory Abstract

Environmental Data Resources, Inc.'s (EDR) City Directory Abstract is a screening report designed to assist environmental professionals in evaluating potential liability on a target property resulting from past activities. EDR's City Directory Abstract includes a search and abstract of available city directory data. For each address, the directory lists the name of the corresponding occupant at five year intervals.

Thank you for your business.

Please contact EDR at 1-800-352-0050
with any questions or comments.

Disclaimer - Copyright and Trademark Notice

This Report contains certain information obtained from a variety of public and other sources reasonably available to Environmental Data Resources, Inc. It cannot be concluded from this Report that coverage information for the target and surrounding properties does not exist from other sources. **NO WARRANTY EXPRESSED OR IMPLIED, IS MADE WHATSOEVER IN CONNECTION WITH THIS REPORT. ENVIRONMENTAL DATA RESOURCES, INC. SPECIFICALLY DISCLAIMS THE MAKING OF ANY SUCH WARRANTIES, INCLUDING WITHOUT LIMITATION, MERCHANTABILITY OR FITNESS FOR A PARTICULAR USE OR PURPOSE. ALL RISK IS ASSUMED BY THE USER. IN NO EVENT SHALL ENVIRONMENTAL DATA RESOURCES, INC. BE LIABLE TO ANYONE, WHETHER ARISING OUT OF ERRORS OR OMISSIONS, NEGLIGENCE, ACCIDENT OR ANY OTHER CAUSE, FOR ANY LOSS OR DAMAGE, INCLUDING, WITHOUT LIMITATION, SPECIAL, INCIDENTAL, CONSEQUENTIAL, OR EXEMPLARY DAMAGES. ANY LIABILITY ON THE PART OF ENVIRONMENTAL DATA RESOURCES, INC. IS STRICTLY LIMITED TO A REFUND OF THE AMOUNT PAID FOR THIS REPORT.** Purchaser accepts this Report "AS IS". Any analyses, estimates, ratings, environmental risk levels or risk codes provided in this Report are provided for illustrative purposes only, and are not intended to provide, nor should they be interpreted as providing any facts regarding, or prediction or forecast of, any environmental risk for any property. Only a Phase I Environmental Site Assessment performed by an environmental professional can provide information regarding the environmental risk for any property. Additionally, the information provided in this Report is not to be construed as legal advice.

Copyright 2008 by Environmental Data Resources, Inc. All rights reserved. Reproduction in any media or format, in whole or in part, of any report or map of Environmental Data Resources, Inc. or its affiliates is prohibited without prior written permission.

EDR and its logos (including Sanborn and Sanborn Map) are trademarks of Environmental Data Resources, Inc. or its affiliates. All other trademarks used herein are the property of their respective owners.

SUMMARY

■ ***City Directories:***

Business directories including city, cross reference and telephone directories were reviewed, if available, at approximately five year intervals for the years spanning 1920 through 2005. (These years are not necessarily inclusive.) A summary of the information obtained is provided in the text of this report.

This report compiles information by geocoding the subject properties (that is, plotting the latitude and longitude for such subject properties and obtaining data concerning properties within 1/8th of a mile of the subject properties). There is no warranty or guarantee that geocoding will report or list all properties within the specified radius of the subject properties and any such warranty or guarantee is expressly disclaimed. Accordingly, some properties within the aforementioned radius and the information concerning those properties may not be referenced in this report.

Date EDR Searched Historical Sources: December 1, 2008

Target Property:

1411 Warner Street
Baltimore, MD 21230

<u>Year</u>	<u>Uses</u>	<u>Source</u>
1920	Address Not Listed in Research Source	R. L. POLK & CO. OF BALTIMORE
1925	Address Not Listed in Research Source	R. L. POLK & CO. OF BALTIMORE
1930	Address Not Listed in Research Source	R. L. POLK & CO. OF BALTIMORE INC.
1942	Address Not Listed in Research Source	R. L. POLK & CO.
1946	Address Not Listed in Research Source	THE CHESAPEAKE AND POTOMAC TELEPHONE CO. OF BALTIMORE CITY
1952	Address Not Listed in Research Source	THE CHESAPEAKE
1955	Address Not Listed in Research Source	THE CHESAPEAKE AND POTOMAC TELEPHONE CO. OF BALTIMORE CITY
1958	Address Not Listed in Research Source	R. L. POLK & CO.
1959	Address Not Listed in Research Source	R. L. POLK & CO.
1960	Address Not Listed in Research Source	THE CHESAPEAKE AND POTOMAC TELEPHONE CO. OF MARYLAND
1964	Address Not Listed in Research Source	R. L. POLK & CO.
1971	Address Not Listed in Research Source	THE CHESAPEAKE AND POTOMAC TELEPHONE CO. OF MARYLAND
1975	Address Not Listed in Research Source	THE CHESAPEAKE AND POTOMAC TELEPHONE CO. OF MARYLAND
1980	Address Not Listed in Research Source	THE CHESAPEAKE AND POTOMAC TELEPHONE CO. OF MARYLAND

<u>Year</u>	<u>Uses</u>	<u>Source</u>
1984	Address Not Listed in Research Source	THE CHESAPEAKE AND POTOMAC TELEPHONE CO. OF MARYLAND
1990	Address Not Listed in Research Source	THE CHESAPEAKE AND POTOMIC TELEPHONE COMPANY O BALTIMORE CITY
1993	Address Not Listed in Research Source	THE CHESAPEAKE AND POTOMIC TELEPHONE COMPANY O BALTIMORE CITY
2002	Address Not Listed in Research Source	STEWART DIRECTORIES
2005	Address Not Listed in Research Source	Hill Donnelly

Adjoining Properties

SURROUNDING

Multiple Addresses
Baltimore, MD 21230

<u>Year</u>	<u>Uses</u>	<u>Source</u>
1920	<u>**W OSTEND ST**</u> CORD GEO OLK (706) CORD SARAH OLK (706)	R. L. POLK & CO. OF BALTIMORE
	<u>**WARNER ST**</u> MEYER A C & CO TRUST ESTATE OF W STRAN MC CURLEY AND HENRY A (1220)	R. L. POLK & CO. OF BALTIMORE
1925	<u>**CHINA**</u> RICHARDS JOHN LAB (1114) COOK WM LAB (1116) BELL ANDREW LAB (1118) FOOTE MAMIE (1122) HENDERSON HENRY LAB (1122) CARTER FRANK LAB (1124) CARTER MARGT WID ROBT (1124) CARTER FRANK LAB 1655 RABORG (1124) BURKE JAS LAB (1126) BURKE ALEX LAB (1126) SCOTT OHAS LAB (1126) SANDIER THOS LAB (1126) DAVIS ABR LAB (1126)	R. L. POLK & CO. OF BALTIMORE
1930	<u>**CHINA ALY**</u> HEIGHT EDW (1114) WILLIAMS JOHN (1116)	R. L. POLK & CO. OF BALTIMORE INC.

Year Uses

1930 (continued)

LOFTON JAS (1118)

COATES JOS (1120)

VACANT (1122)

PORTER JAS COAL AND WOOD (1124)

****OSTEND W****

GREER JOHN J & CO INC IRON AND STEEL (621)

GREER JOHN J & CO INC IRON AND STEEL (622)

GREER JOHN J & CO INC IRON AND STEEL (623)

GREER JOHN J & CO INC IRON AND STEEL (624)

GREER JOHN J & CO INC IRON AND STEEL (625)

GREER JOHN J & CO INC IRON AND STEEL (626)

GREER JOHN J & CO INC IRON AND STEEL (627)

GREER JOHN J & CO INC IRON AND STEEL (628)

GREER JOHN J & CO INC IRON AND STEEL (629)

GREER JOHN J & CO INC IRON AND STEEL (630)

GREER JOHN J & CO INC IRON AND STEEL (631)

SECURITY OIL CO (700)

KLAFF H & CO METALS (703)

SHELL EASTERN PETROLEUM CO GAS STA (720)

****RUSSELL****

AMERICAN MEDICINAL SPIRITS CO INC DISTILLERS (1401)

AMERICAN MEDICINAL SPIRITS CO INC DISTILLERS (1402)

AMERICAN MEDICINAL SPIRITS CO INC DISTILLERS (1403)

AMERICAN MEDICINAL SPIRITS CO INC DISTILLERS (1404)

AMERICAN MEDICINAL SPIRITS CO INC DISTILLERS (1405)

AMERICAN MEDICINAL SPIRITS CO INC DISTILLERS (1406)

AMERICAN MEDICINAL SPIRITS CO INC DISTILLERS (1407)

AMERICAN MEDICINAL SPIRITS CO INC DISTILLERS (1408)

AMERICAN MEDICINAL SPIRITS CO INC DISTILLERS (1409)

AMERICAN MEDICINAL SPIRITS CO INC DISTILLERS (1410)

AMERICAN MEDICINAL SPIRITS CO INC DISTILLERS (1411)

AMERICAN MEDICINAL SPIRITS CO INC DISTILLERS (1412)

AMERICAN MEDICINAL SPIRITS CO INC DISTILLERS (1413)

AMERICAN MEDICINAL SPIRITS CO INC DISTILLERS (1414)

AMERICAN MEDICINAL SPIRITS CO INC DISTILLERS (1415)

AMERICAN MEDICINAL SPIRITS CO INC DISTILLERS (1416)

AMERICAN MEDICINAL SPIRITS CO INC DISTILLERS (1417)

AMERICAN MEDICINAL SPIRITS CO INC DISTILLERS (1418)

AMERICAN MEDICINAL SPIRITS CO INC DISTILLERS (1419)

AMERICAN MEDICINAL SPIRITS CO INC DISTILLERS (1420)

AMERICAN MEDICINAL SPIRITS CO INC DISTILLERS (1421)

AMERICAN MEDICINAL SPIRITS CO INC DISTILLERS (1422)

AMERICAN MEDICINAL SPIRITS CO INC DISTILLERS (1423)

Source

R. L. POLK & CO. OF BALTIMORE INC.

R. L. POLK & CO. OF BALTIMORE INC.

Year Uses

Source

1930 (continued)

AMERICAN MEDICINAL SPIRITS CO INC DISTILLERS (1424)
AMERICAN MEDICINAL SPIRITS CO INC DISTILLERS (1425)
AMERICAN MEDICINAL SPIRITS CO INC DISTILLERS (1426)
AMERICAN MEDICINAL SPIRITS CO INC DISTILLERS (1427)
AMERICAN MEDICINAL SPIRITS CO INC DISTILLERS (1428)
AMERICAN MEDICINAL SPIRITS CO INC DISTILLERS (1429)
AMERICAN MEDICINAL SPIRITS CO INC DISTILLERS (1430)
AMERICAN MEDICINAL SPIRITS CO INC DISTILLERS (1431)
AMERICAN MEDICINAL SPIRITS CO INC DISTILLERS (1432)
AMERICAN MEDICINAL SPIRITS CO INC DISTILLERS (1433)
AMERICAN MEDICINAL SPIRITS CO INC DISTILLERS (1434)
AMERICAN MEDICINAL SPIRITS CO INC DISTILLERS (1435)
AMERICAN MEDICINAL SPIRITS CO INC DISTILLERS (1436)
AMERICAN MEDICINAL SPIRITS CO INC DISTILLERS (1437)
AMERICAN MEDICINAL SPIRITS CO INC DISTILLERS (1438)
AMERICAN MEDICINAL SPIRITS CO INC DISTILLERS (1439)
AMERICAN MEDICINAL SPIRITS CO INC DISTILLERS (1440)
AMERICAN MEDICINAL SPIRITS CO INC DISTILLERS (1441)
AMERICAN MEDICINAL SPIRITS CO INC DISTILLERS (1442)
AMERICAN MEDICINAL SPIRITS CO INC DISTILLERS (1443)
AMERICAN MEDICINAL SPIRITS CO INC DISTILLERS (1444)
AMERICAN MEDICINAL SPIRITS CO INC DISTILLERS (1445)
AMERICAN MEDICINAL SPIRITS CO INC DISTILLERS (1446)
AMERICAN MEDICINAL SPIRITS CO INC DISTILLERS (1447)
AMERICAN MEDICINAL SPIRITS CO INC DISTILLERS (1448)
AMERICAN MEDICINAL SPIRITS CO INC DISTILLERS (1449)
AMERICAN MEDICINAL SPIRITS CO INC DISTILLERS (1450)
AMERICAN MEDICINAL SPIRITS CO INC DISTILLERS (1451)
PEERLESS OYSTER CO OYSTER SHELLS (1501)
AUGHINBAUGH CANNING CO OYSTER AND VEGETABLE PKRS
(1501)
TORSCH SUMMERS CO THE FRUIT AND VEGETABLE PKRS
(1501)
MD CHEMICAL CO (1507)
MD CHEMICAL CO (1508)
MD CHEMICAL CO (1509)
MD CHEMICAL CO (1510)
MD CHEMICAL CO (1511)
MD CHEMICAL CO (1512)
MD CHEMICAL CO (1513)
MD CHEMICAL CO (1514)
MD CHEMICAL CO (1515)
MD CHEMICAL CO (1516)
MD CHEMICAL CO (1517)

Year Uses

Source

1930 (continued)

MD CHEMICAL CO (1518)
MD CHEMICAL CO (1519)
MD CHEMICAL CO (1520)
MD CHEMICAL CO (1521)
MD CHEMICAL CO (1522)
MD CHEMICAL CO (1523)
MD CHEMICAL CO (1524)
MD CHEMICAL CO (1525)
MD CHEMICAL CO (1526)
MD CHEMICAL CO (1527)
MD CHEMICAL CO (1528)
MD CHEMICAL CO (1529)
MD CHEMICAL CO (1530)
MD CHEMICAL CO (1531)
MD CHEMICAL CO (1532)
MD CHEMICAL CO (1533)
MD CHEMICAL CO (1534)
MD CHEMICAL CO (1535)
MD CHEMICAL CO (1536)
MD CHEMICAL CO (1537)
MD CHEMICAL CO (1538)
MD CHEMICAL CO (1539)
MD CHEMICAL CO (1540)
MD CHEMICAL CO (1541)
MD CHEMICAL CO (1542)
MD CHEMICAL CO (1543)
MD CHEMICAL CO (1544)
MD CHEMICAL CO (1545)
MD CHEMICAL CO (1546)
MD CHEMICAL CO (1547)
MD CHEMICAL CO (1548)
MD CHEMICAL CO (1549)
MD CHEMICAL CO (1550)
MD CHEMICAL CO (1551)
MD CHEMICAL CO (1552)
MD CHEMICAL CO (1553)
MD CHEMICAL CO (1554)
MD CHEMICAL CO (1555)
SWINDELLS GLASS FACTORY (1601)

****WARNER****

SCHAEFFER PHILIP JR (1204)
FRITZ CHAS H JR (1205)
MITCHELL DENNIS J (1206)

R. L. POLK & CO. OF BALTIMORE INC.

Year Uses

Source

1930 (continued)

FRITZ CHAS H (1207)
RODLER BERNHARD (1208)
WEBER GEO (1210)
CUNNINGHAM PETER J (1212)
BAKER JOHN M (1214)
CUNNINGHAM JOHN J (1216)
SMITH WM (1216)
LEWIS JOS E MACH (1218)
VACANT (1220)
HOLTITE MFG CO RUBBER HEELS (1221)
KANOWSKY JOS 2D HD BARRELS (1224)
MACCO PAINT CO (1501)
CALVERT MORTAR COLOR WORKS BLDG MATERIAL AND
SUPPLIES (1501)
MACNEAL JAS B & CO PAINT MFRS (1501)

1942 ****OSTEND W****

R. L. POLK & CO.

VACANT (612)
GREER JOHN J & CO INC WHSE (621)
GREER JOHN J & CO INC WHSE (622)
GREER JOHN J & CO INC WHSE (623)
GREER JOHN J & CO INC WHSE (624)
GREER JOHN J & CO INC WHSE (625)
GREER JOHN J & CO INC WHSE (626)
GREER JOHN J & CO INC WHSE (627)
GREER JOHN J & CO INC WHSE (628)
GREER JOHN J & CO INC WHSE (629)
GREER JOHN J & CO INC WHSE (630)
GREER JOHN J & CO INC WHSE (631)
CONTINENTAL MACH & EQUIP CO (631)
KLAFF H & CO INC JUNK (703)
SEABOARD STEEL & IRON CORP (710)
NORTON RAYMOND F FILLING STA (740)

****RUSSELL****

R. L. POLK & CO.

NATIONAL DISTILLERS PRODUCTS CORP (1401)
NATIONAL DISTILLERS PRODUCTS CORP (1402)
NATIONAL DISTILLERS PRODUCTS CORP (1403)
NATIONAL DISTILLERS PRODUCTS CORP (1404)
NATIONAL DISTILLERS PRODUCTS CORP (1405)
NATIONAL DISTILLERS PRODUCTS CORP (1406)
NATIONAL DISTILLERS PRODUCTS CORP (1407)
NATIONAL DISTILLERS PRODUCTS CORP (1408)
NATIONAL DISTILLERS PRODUCTS CORP (1409)
NATIONAL DISTILLERS PRODUCTS CORP (1410)

Year **Uses**

Source

1942 (continued)

NATIONAL DISTILLERS PRODUCTS CORP (1411)
NATIONAL DISTILLERS PRODUCTS CORP (1412)
NATIONAL DISTILLERS PRODUCTS CORP (1413)
NATIONAL DISTILLERS PRODUCTS CORP (1414)
NATIONAL DISTILLERS PRODUCTS CORP (1415)
NATIONAL DISTILLERS PRODUCTS CORP (1416)
NATIONAL DISTILLERS PRODUCTS CORP (1417)
NATIONAL DISTILLERS PRODUCTS CORP (1418)
NATIONAL DISTILLERS PRODUCTS CORP (1419)
NATIONAL DISTILLERS PRODUCTS CORP (1420)
NATIONAL DISTILLERS PRODUCTS CORP (1421)
NATIONAL DISTILLERS PRODUCTS CORP (1422)
NATIONAL DISTILLERS PRODUCTS CORP (1423)
NATIONAL DISTILLERS PRODUCTS CORP (1424)
NATIONAL DISTILLERS PRODUCTS CORP (1425)
NATIONAL DISTILLERS PRODUCTS CORP (1426)
NATIONAL DISTILLERS PRODUCTS CORP (1427)
NATIONAL DISTILLERS PRODUCTS CORP (1428)
NATIONAL DISTILLERS PRODUCTS CORP (1429)
NATIONAL DISTILLERS PRODUCTS CORP (1430)
NATIONAL DISTILLERS PRODUCTS CORP (1431)
NATIONAL DISTILLERS PRODUCTS CORP (1432)
NATIONAL DISTILLERS PRODUCTS CORP (1433)
NATIONAL DISTILLERS PRODUCTS CORP (1434)
NATIONAL DISTILLERS PRODUCTS CORP (1435)
NATIONAL DISTILLERS PRODUCTS CORP (1436)
NATIONAL DISTILLERS PRODUCTS CORP (1437)
NATIONAL DISTILLERS PRODUCTS CORP (1438)
NATIONAL DISTILLERS PRODUCTS CORP (1439)
NATIONAL DISTILLERS PRODUCTS CORP (1440)
NATIONAL DISTILLERS PRODUCTS CORP (1441)
NATIONAL DISTILLERS PRODUCTS CORP (1442)
NATIONAL DISTILLERS PRODUCTS CORP (1443)
NATIONAL DISTILLERS PRODUCTS CORP (1444)
NATIONAL DISTILLERS PRODUCTS CORP (1445)
NATIONAL DISTILLERS PRODUCTS CORP (1446)
NATIONAL DISTILLERS PRODUCTS CORP (1447)
NATIONAL DISTILLERS PRODUCTS CORP (1448)
NATIONAL DISTILLERS PRODUCTS CORP (1449)
NATIONAL DISTILLERS PRODUCTS CORP (1450)
NATIONAL DISTILLERS PRODUCTS CORP (1451)
MT VERNON DISTILLERY CO THE (1451)
STATE OF MD DEPT OF BUDGET & PROCUREMENT (1500)

<u>Year</u>	<u>Uses</u>	<u>Source</u>
1942	(continued)	
	TORSCH CANNING CO THE (1501)	
	MARYLAND CONTAINER CO INC BOX MFRS (1515)	
	GROSS ANGUS R LABORATORY (1530)	
	ROGERS PRINTING & CARTON CO (1540)	
	ROGERS PRINTING & CARTON CO (1541)	
	ROGERS PRINTING & CARTON CO (1542)	
	ROGERS PRINTING & CARTON CO (1543)	
	ROGERS PRINTING & CARTON CO (1544)	
	ROGERS PRINTING & CARTON CO (1545)	
	AM CYANAMID & CHEMICAL CORP MFRS (1545)	
	ROGERS PRINTING & CARTON CO (1546)	
	ROGERS PRINTING & CARTON CO (1547)	
	ROGERS PRINTING & CARTON CO (1548)	
	ROGERS PRINTING & CARTON CO (1549)	
	ROGERS PRINTING & CARTON CO (1550)	
	SWINDELL BROS INC PLANT (1601)	
1946	<u>**W OSTEND ST**</u>	THE CHESAPEAKE AND POTOMAC TELEPHONE CO. OF BALTIMORE CITY
	HERMICON MFG CO (612)	
	RUZYLO FRANK (612)	
	LOGAN MFG CO (612)	
	OFC (612)	
	OFC (703)	
	KLAFF H & CO INC SCRAP IRON (703)	
	PLANT MARVIN S (703)	
	ABERCROMBIE REGINALD (710)	
	SEABOARD STEEL & IRON CORP (710)	
	OFC (710)	
	HUBBARD G IRVING (710)	
	OFC (710)	
	OFC (710)	
	OFC (710)	
	LOWRY HENRY A (710)	
	WALLACE G LE ROY JR (710)	
1952	<u>**N EUTAW ST**</u>	THE CHESAPEAKE
	CARTER J MILLARD (1410)	
	<u>**W OSTEND ST**</u>	THE CHESAPEAKE
	COOKE RANDOLPH B OFE (612)	
	ARUNDEL SALES&SERVICE CO (612)	
1955	Address Not Listed in Research Source	THE CHESAPEAKE AND POTOMAC TELEPHONE CO. OF BALTIMORE CITY
1958	<u>**S EUTAW ST**</u>	R. L. POLK & CO.

Year Uses

Source

1958 (continued)

TURNER ALBERT P (1400)
CHEE LE MSRG T B MRS A L (1400)
VACANT (1400)
WILKERSON MASIE (1400)
MATHER 4 FRANK IR A MA (1400)
STRASSHERGER & SIEGEL L INE MFG CHEAT A L (1401)
S TOLEY CARL M (1402)
STRICLELASLD LOOZE G (1402)
ROBERTS HORACE (1402)
YEOMANS WILLIE (1402)
PATRICK AVERY G IR (1402)
WVELCH BERTHA MRS (1402)
GORMAN PREANLEY G (1402)
CRAWFORD TISOS T (1402)
VACANT (1402)
STREET CENTINUED I (1402)
APARTMENTS (1402)
BSNST RISER CLIFFORD L (1402)
JORDAN CICERO A (1402)
NAIL CAN CORP RESEAROH TAHY A L (1403)
VACANST (1404)
BOSMT VACANT (1404)
ROBINSON CART E (1404)
VACANT (1404)
BONEL GLEN B (1405)
CUDDY EDLW G (1405)
VIDAL BEVERLY S MRS (1405)
HEPPERSEIT HARRY H (1405)
HBSMT FUNKISSUSER GEO N (1405)
WHITE NORMASS T (1405)
FEZ BICHD (1405)
PETTLNHEO FRANK (1405)
TROUT CLINTON H (1405)
STREET CONTINEUED (1407)
WARLSER JSLSN V (1407)
TISOLAS GEO M (1407)
BEAVERS JOY V (1407)
HAILS HARRY (1407)
CLSURCH SASIT LE BOMT HAWKINS SANSI 4 A MA (1407)
OLV IES GLASCOC D (1408)
KHAN HASEUN D A M (1408)
FREEMSAN WALTER 4 A M (1408)
YOUNG ESSIMETI (1408)

<u>Year</u>	<u>Uses</u>	<u>Source</u>
1958	(continued)	
	BOSMT SSSITIS WILSON G (1409)	
	SELETAKY ANTHONY V (1409)	
	LASTRA MASSELA A LA (1409)	
	HISSER GRAYDON L (1410)	
	HENRY WILL 4 MA (1410)	
	CARTER 4 MILLARD S G A MA (1410)	
	MARKLCY WIN R GORDON CILIS W A MA (1410)	
	VACANT (1411)	
	TSMT FIOSHER MELVIN (1411)	
	KTD IL ELLA J (1411)	
	EVERLY MARTHA F A MA (1411)	
	MEYERS ELIZ S MRS TIPSWORTL CONSTANCE C MRS A L (1411)	
	YALCO NATHI (1411)	
	VACANT (1412)	
	LEE HOTEL A L (1414)	
	AUSTRIAN FLERENCE H MRS A M (1417)	
	VACANT (1418)	
	CIESONEY ALAN M A L (1419)	
	VACANT (1420)	
	SADTLCR LAURA C A L (1421)	
	BALES TECHL INSTITUTE A I L (1425)	
	MNAHER LNTERAECTS (1425)	
	<u>**W OSTEND ST**</u>	R. L. POLK & CO.
	MD ENGONERING & SUP CO HTG EQUIP A S (612)	
	CONTINENTAL IRON & MIL CO JUNK A LE (616)	
	CONTINENTAL MACH & EQUIP CO A LE (616)	
	KLA 1 H & CO INC JUNK 4 LE (701)	
	ROTHSTEIN J & CO STIL PRODUCTS (779)	
	<u>**RUSSELL**</u>	R. L. POLK & CO.
	VACANT (1500)	
	FIBERBOARD PRODUCTS INC A LE (1501)	
	GROSS MECHANICAL ILAHORETORIES MARINE ENUTP A LE (1530)	
	ROGERS PRINTING & 8 CARTON CO A PL (1540)	
	MD CHEM CO INC 4 PL (1541)	
1959	Address Not Listed in Research Source	R. L. POLK & CO.
1960	<u>**W OSTEND ST**</u>	THE CHESAPEAKE AND POTOMAC TELEPHONE CO. OF MARYLAND
	ROTHS TE IN J & CO STEEL PRODCTS (779)	
1964	<u>**W OSTEND ST**</u>	R. L. POLK & CO.
	VACANT (600)	

Year Uses

Source

1964 (continued)

SOU ELEC EQUIP CO PHONE (612)
PHONE (616)
JUNK PHONE (616)
CONTINENTAL IRON & MTL CO (616)
CONTINEINTAL MACLI & EQUIP CO (616)
FABRICATORS PHONE (621)
BROCKER MFG & SUP CO STI (621)
PHONE (701)
KLAFF H & CO INC JUNK (701)
ROTHSTEIN J & CO STL PRODUCTS (779)
PHONE (779)

****RUSSELL****

R. L. POLK & CO.

MUDGE PAPER CO THE PHONE (1400)
BOND A P PAPER CO PHONE (1400)
STERMER PAPER CO PHONE (1400)
VACANT (1500)
PHONE (1501)
FINN D INDUSTRIES BOX MFRS (1501)
INC MARINE EQUIP PHONE (1530)
GROSS MECHANICAL LABORATORIES (1530)
ROGERS PRINTING & CARTON CO PL (1540)
MD CHEM CO INC PHONE (1541)

****WARNER****

R. L. POLK & CO.

CATS PAW RUBBAR CO PLANT (1207)
FRANKLIN ISAAC & SON NOT (1218)
MIFRS PHONE (1218)
RUBBER HEALS PHONE (1221)
CATS PAW RUBBER CO NFRS (1221)
ILOLTITO MFG CO PHONE (1221)
VACANT (1222)
HIIRSHBERG PAINT CO MIRS (1400)
L INILINC BROS INC PAINT INFRI (1400)
PHONE (1400)
PHONE (1400)
CATS PAW RUBBER CO PLANT (1401)
DISTR SA 7 010 G (1501)
HARBOR SLS CO INC PLYWOOD (1501)

1971 ****RUSSELL ST****

THE CHESAPEAKE AND POTOMAC TELEPHONE CO. OF
MARYLAND

Y O L S PRINTING & CARTON GO OFC (1540)

1975 ****RUSSELL ST****

THE CHESAPEAKE AND POTOMAC TELEPHONE CO. OF
MARYLAND

EXTELN RONALD J HIL OOAK AV JXPPA (1500)

<u>Year</u>	<u>Uses</u>	<u>Source</u>
1975 (continued)	EXPRESSWAY TEXACO (1500)	
	POTLATCH FORESTS INCBOXES (1501)	
	<u>**RUSSELL**</u>	THE CHESAPEAKE AND POTOMAC TELEPHONE CO. OF MARYLAND
	ROGERS PRINTING & CARTON CO OFC (1540)	
	<u>**WARNER ST**</u>	THE CHESAPEAKE AND POTOMAC TELEPHONE CO. OF MARYLAND
	HANUNE BROS INC OFC & FACTORY (1400)	
	<u>**WARNER**</u>	THE CHESAPEAKE AND POTOMAC TELEPHONE CO. OF MARYLAND
	STAG PAINT COMPANY (1400)	
	HIRSHEY MATTHEW MEYER (1400)	
	I HIRSHBERG PAINT CO (1400)	
	STERN FREDERICK S OFC (1400)	
	STA ROBT JDDSOFC (1400)	
1980	<u>**RUSSELL ST**</u>	THE CHESAPEAKE AND POTOMAC TELEPHONE CO. OF MARYLAND
	HARSASHCO (1400)	
	HARSASHCO (1400)	
	HARBOR SALES CO INC (1400)	
	POTLATCH FORESTS INC BOXES (1501)	
	<u>**RUSSELL**</u>	THE CHESAPEAKE AND POTOMAC TELEPHONE CO. OF MARYLAND
	ROGERS PRINTING & CARTON CO OFC (1540)	
	<u>**WARNER ST**</u>	THE CHESAPEAKE AND POTOMAC TELEPHONE CO. OF MARYLAND
	HANLINE BROS INC OFC & FACTORY (1400)	
	<u>**WARNER**</u>	THE CHESAPEAKE AND POTOMAC TELEPHONE CO. OF MARYLAND
	STAG ROBT J DDS (1400)	
	STERN FREDERICK S OFC (1400)	
	CADAR PAINT CO SALES OFC (1400)	
	STAG PAINT COMPANY (1400)	
	HIRSHBERG PAINT CO (1400)	
1984	<u>**RUSSELL ST**</u>	THE CHESAPEAKE AND POTOMAC TELEPHONE CO. OF MARYLAND
	HARBOR SALES CO INC (1400)	
	HARSAS KCO (1400)	
	DIRECT WASHINGTON AREA TEL NO (1415)	
	DIRECT MARKETING ASSOC INC (1415)	
	HARBOR PLACE TEXACO (1500)	
	HARBOR PRINTING (1500)	
	EASTFILLD CORP (1501)	
	BUFFALO TOOLS (1530)	

<u>Year</u>	<u>Uses</u>	<u>Source</u>
1984	(continued)	
	<u>**RUSSELL**</u>	THE CHESAPEAKE AND POTOMAC TELEPHONE CO. OF MARYLAND
	ST (1400)	
	BANCHOR ST WESTMINSTER (1400)	
	HARSASHCO (1400)	
	HARSHEY JOHN S MD PA OFC (1400)	
	ROGERS PRINTING & CARTON CO OFC (1540)	
1990	Address Not Listed in Research Source	THE CHESAPEAKE AND POTOMIC TELEPHONE COMPANY O BALTIMORE CITY
1993	Address Not Listed in Research Source	THE CHESAPEAKE AND POTOMIC TELEPHONE COMPANY O BALTIMORE CITY
2002	<u>**ALLUVION ST**</u>	STEWART DIRECTORIES
	ITLLE IRVING (609)	
	UNLIMITED RESTORATION (617)	
	UNIVERSAL PLUMBING SERVICE OF MD INC (617)	
	KING DRYWALL (619)	
	<u>**OSTEND ST W**</u>	STEWART DIRECTORIES
	RIDGELY ST (611)	
	POTOMAC IRON WORKS (611)	
	T E J ENTERP (611)	
	SCOTT SI (710)	
	SEABOARD STEEL & IRON CORPORATION (710)	
	<u>**RUSSELL ST**</u>	STEWART DIRECTORIES
	IT CAPITOL CAKE CO THE WAREHOUSE (1400)	
	ALTERNATIVE MAIL DEL (1415)	
	WORCESTER ST (1450)	
	MILLER JUDITH (1450)	
	U SLORE (1450)	
	RUSSELL SITEXACO (1500)	
	JUST TEMPS (1530)	
	BED TO GO (1530)	
	TEMPS R US INC (1530)	
	PWFEATS INC (1540)	
	HAINES ST (1551)	
	MARYLAND CHEMICAL CO INDUSTRIAT CHEMICALS (1551)	
	BAYARD ST (1551)	
	<u>**STOCKHOLM ST**</u>	STEWART DIRECTORIES
	VALIS FORM SVC EAST (211)	
	ANIMAL CONROD & ANIMAL SHELTER (301)	
	BA HO CITY DEAD! ANIMAL REMOVAL (301)	

Phase I ESA

TAB 4

Records of Communication



Record of Communication

Baltimore Development Corporation

Client

December 10, 2008

Date

Lot J, 1411 Warner Street

Project Name

365-8

Project No.

Jeanette Partlow

Person Being Interviewed

Property owner

Relation to Site

Phone

Type of Interview (Phone, Meeting, etc.)

Kathy Christensen/Environmental Scientist

Interviewed by/Title

Notes:

Ms. Partlow stated the Site has been developed as a parking lot since approximately 1998. Prior to the parking lot development, Maryland Chemical utilized the Site for truck and chemical storage for their nearby Russell Street property. Ms. Partlow stated two 10,000-gallon underground storage tanks were located on Site for the chemical storage, however were removed from the Site prior to the parking lot development.

In addition, the following questions were answered by Ms. Partlow

Are there any pending, threatened or past litigation relevant to hazardous substances or petroleum products in, on, or from the property? No

Is there any pending, threatened, or past administrative proceedings relevant to hazardous substances or petroleum products in, on, or from the property? No

Are there any notices from any governmental entity regarding any possible violation of environmental laws or possible liability relating to hazardous substances or petroleum products? No

As the user of this ESA, do you have any specialized knowledge or experience related to the property or nearby properties? No

Are you aware of commonly known or reasonably ascertainable information about the property that would help the environmental professional to identify conditions that indicative of releases or threatened releases? No

As the user of this ESA, based on your knowledge and experience related to the property are there any obvious indicators that point to the presence or likely presence of contamination at the property? No

Phase I ESA

TAB 5

Maryland Department of
Assessments and Taxation
Information and
Chain of Title Documents



Account Identifier: Ward - 21 Section - 09 Block - 0845 Lot - 001

Owner Information

Owner Name:	SIX GS, LLC C/O JEANETTE PARTLOW (MANAGE MEMB	Use:	INDUSTRIAL
Mailing Address:	3310 CHILDS ST BALTIMORE MD 21226	Principal Residence:	NO
		Deed Reference:	1) PMB/ 7660/ 121 2)

Location & Structure Information

Premises Address	Legal Description
1411 WARNER ST	3.772 ACRES
BALTIMORE 21230	

Map	Grid	Parcel	Sub District	Subdivision	Section	Block	Lot	Assessment Area	Plat No:
21					9	845	1	3	Plat Ref:

Special Tax Areas	Town
	Ad Valorem
	Tax Class

Primary Structure Built	Enclosed Area	Property Land Area	County Use
0000		3.77 AC	91020

Stories	Basement	Type	Exterior

Value Information

	Base Value	Value	Phase-in Assessments	
		As Of	As Of	As Of
		01/01/2006	07/01/2008	07/01/2009
Land	471,500	471,500		
Improvements:	331,800	331,800		
Total:	803,300	803,300	803,300	NOT AVAIL
Preferential Land:	0	0	0	NOT AVAIL

Transfer Information

Seller: GLOSE, J FRED	Date: 07/13/1998	Price: \$0
Type: NOT ARMS-LENGTH	Deed1: PMB/ 7660/ 121	Deed2:
Seller:	Date:	Price:
Type:	Deed1:	Deed2:
Seller:	Date:	Price:
Type:	Deed1:	Deed2:

Exemption Information

Partial Exempt Assessments	Class	07/01/2008	07/01/2009
County	000	0	0
State	000	0	0
Municipal	000	0	0

Tax Exempt: NO

Exempt Class:

Special Tax Recapture:

* NONE *

REVISIONS

LOT 1/14 DIV & CONSID PER DEED & APP & LOTS 15 & 16 ASSUM CHANGED CSH 84-147
 LOTS 1/15 & 16 CONSID PER Q.O & DEED CSH 99-066

STOCKHOLM

ST.

ST.

839

WARNER

V15

3.075 AC.
 0.582 AC FR. LOT 16
 0.023 AC FR ALLEY ON THE NORTH
 0.029 AC FR ALLEY ON THE EAST
 3.772 AC RES. 10-28-98

ALLUVION

ST. DOCK

NOTICE

THIS IS A REAL PROPERTY PLAT AS PROVIDED
 FOR UNDER ARTICLE 76(d) OF THE CITY CHARTER
 IT IS COMPILED FROM TITLE AND OTHER
 SOURCES AND IS NOT AN AUTHENTIC SURVEY.

CITY OF BALTIMORE
 DEPARTMENT OF PUBLIC WORKS

PROPERTY LOCATION DIVISION

WARD 21 SECTION 9

BLOCK 845

SCALE 1"=40'-0" DATE OCT 1983

TRACED BY PMF
 LETTERED BY PIERRE FORD
 CHECKED BY

△ ALLEY & STREET CLOSED PER
 ORD. # 99-398 3/9/99

ALTA Commitment Form

COMMITMENT FOR TITLE INSURANCE

Issued by



Stewart Title Guaranty Company, a Texas Corporation ("Company"), for a valuable consideration, commits to issue its policy or policies of title insurance, as identified in Schedule A, in favor of the Proposed Insured named in Schedule A, as owner or mortgagee of the estate or interest in the land described or referred to in Schedule A, upon payment of the premiums and charges and compliance with the Requirements; all subject to the provisions of Schedules A and B and to the Conditions of this Commitment.


This Commitment shall be effective only when the identity of the Proposed Insured and the amount of the policy or policies committed for have been inserted in Schedule A by the Company.

All liability and obligation under this Commitment shall cease and terminate six months after the Effective Date or when the policy or policies committed for shall issue, whichever first occurs, provided that the failure to issue the policy or policies is not the fault of the Company.

The Company will provide a sample of the policy form upon request.


This commitment shall not be valid or binding until countersigned by a validating officer or authorized signatory.

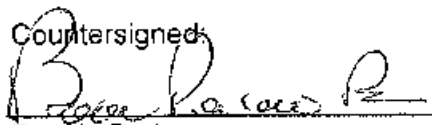
IN WITNESS WHEREOF, Stewart Title Guaranty Company has caused its corporate name and seal to be hereunto affixed by its duly authorized officers on the date shown in Schedule A.


Chairman of the Board


title guaranty company




President

Countersigned:

Bonnie Perlow
Authorized Countersignature

Company Name:
Residential Title & Escrow Company
Baltimore, Maryland

CONDITIONS

1. The term mortgage, when used herein, shall include deed of trust, trust deed, or other security instrument.
2. If the proposed Insured has or acquired actual knowledge of any defect, lien, encumbrance, adverse claim or other matter affecting the estate or interest or mortgage thereon covered by this Commitment other than those shown in Schedule B hereof, and shall fail to disclose such knowledge to the Company in writing, the Company shall be relieved from liability for any loss or damage resulting from any act of reliance hereon to the extent the Company is prejudiced by failure to so disclose such knowledge. If the proposed Insured shall disclose such knowledge to the Company, or if the Company otherwise acquires actual knowledge of any such defect, lien, encumbrance, adverse claim or other matter, the Company at its option may amend Schedule B of this Commitment accordingly, but such amendment shall not relieve the Company from liability previously incurred pursuant to paragraph 3 of these Conditions and Stipulations.
3. Liability of the Company under this Commitment shall be only to the named proposed Insured and such parties included under the definition of Insured in the form of policy or policies committed for and only for actual loss incurred in reliance hereon in undertaking in good faith (a) to comply with the requirements hereof, or (b) to eliminate exceptions shown in Schedule B, or (c) to acquire or create the estate or interest or mortgage thereon covered by this Commitment. In no event shall such liability exceed the amount stated in Schedule A for the policy or policies committed for and such liability is subject to the insuring provisions and Conditions and Stipulations and the Exclusions from Coverage of the form of policy or policies committed for in favor of the proposed Insured which are hereby incorporated by reference and are made a part of this Commitment except as expressly modified herein.
4. This Commitment is a contract to issue one or more title insurance policies and is not an abstract of title or a report of the condition of title. Any action or actions or rights of action that the proposed Insured may have or may bring against the Company arising out of the status of the title to the estate or interest or the status of the mortgage thereon covered by this Commitment must be based on and are subject to the provisions of this Commitment.
5. *The policy to be issued contains an arbitration clause. All arbitrable matters when the Amount of Insurance is \$2,000,000 or less shall be arbitrated at the option of either the Company or the Insured as the exclusive remedy of the parties. You may review a copy of the arbitration rules at < <http://www.alta.org/> >.*



All notices required to be given the Company and any statement in writing required to be furnished the Company shall be addressed to it at P.O. Box 2029, Houston, Texas 77252.

FOR LEGAL DESCRIPTION, SEE EXHIBIT A ATTACHED HERewith AND MADE A PART HEREOF.

EXHIBIT A

Legal Description

BEGINNING FOR THE SAME at a point formed by the intersection of the north side of any alley 12 feet wide with the east side of Warner Street, 66 feet wide, said point of beginning being North 70 degrees 34 minutes 16 seconds West 100.08 feet measured along the north side of said alley from the beginning of the first parcel of land described in a Deed dated December 27, 1988 and recorded among the Land Records of Baltimore City in Liber SEB No. 1953, folio 545, which was conveyed by G&G Realty Corporation, Inc. to J. Fred Glose, said point of beginning also being at the end of the fifth or North 70 degrees 34 minutes 16 seconds West 330.00 foot line of the parcel of land which by Deed dated January 18, 1983 and recorded among the Land Records of Baltimore City in Liber SEB No. 16, folio 502, was conveyed by The Real Estate and Improvement Company of Baltimore City to the Mayor and City Council of Baltimore and thence running and binding reversely on said line, and for a part on the northeast side of said alley 12 feet wide, and running with and binding on the first and second lines of the first parcel of land which was conveyed by G&G Realty Corporation, Inc. to J. Fred Glose, and referring the courses of this description to the True Meridian as adopted by the Baltimore City Survey Control System the following one course and distance, 1) South 70 degrees 34 minutes 16 seconds East (running more or less parallel to and 14 feet more or less southeasterly from the face of the southeastermost curbing of Stockholm Street as now located) 330.08 feet, thence running with and binding on the third of the said first parcel of Land, 2) South 19 degrees 46 minutes 00 seconds West 325.37 feet to a point at the mean high water line (Baltimore low water datum) of the Middle Branch of the Patapsco River, as called for in said last mentioned Deed, thence running with and binding on the fourth through the twelfth lines of the said first parcel of land and binding on the mean high water line (Baltimore low water datum) the following nine courses and distances, vi: 3) South 55 degrees 02 minutes 06 seconds West 6.67 feet, 4) South 81 degrees 34 minutes 31 seconds West 27.72 feet, 5) North 77 degrees 27 minutes 53 seconds West 35.37 feet, 6) North 66 degrees 39 minutes 40 seconds West 34.10 feet, 7) North 75 degrees 32 minutes 14 seconds West 32.64 feet, 8) South 42 degrees 50 minutes 53 seconds West 36.83 feet, 9) South 18 degrees 25 minutes 20 seconds West 48.78 feet, 10) South 15 degrees 12 minutes 12 seconds West 13.23 feet and 11) South 46 degrees 23 minutes 24 seconds West 17.52 feet, to intersect the fourth or South 24 degrees 30 minutes 49 seconds West 485.60 foot line of the second parcel of land described in the aforesaid Deed which was conveyed by G&G Realty Corporation, Inc. to Glose, thence running with and binding on a part of said fourth line and leaving said mean high water line and running in the Middle Branch of the Patapsco River, 12) South 19 degrees 46 minutes 00 seconds West 73.74 feet to a point in the Middle Branch of the Patapsco River, thence running with and binding on the fifth line of the aforesaid second parcel of land and continuing to bind in said river, 13) North 70 degrees 34 minutes 16 second West 80.00 feet to a point in the Patapsco River and at the beginning of the sixth line of the aforesaid second parcel of land, thence running and binding on the said sixth line and binding for a part in said river and on the north side of Alluvion Street 66 feet wide (not open), 14) North 44 degrees 58 minutes 39 seconds West 254.34 feet to a point on the east side of Warner Street, 66 feet wide, and to the beginning of the last or North 49 degrees 16 minutes 10 seconds East 170.75 foot line of the aforesaid second parcel of land, thence running with and binding on the aforesaid last line and binding on the east side of Warner Street, 15) North 44 degrees 35 minutes 09 seconds East 170.55 feet to the end of the

second or southwesterly 138 feet 6 inches line of a parcel of land which by Deed dated April 5, 1974 and recorded among the Land Records of Baltimore City in Liber RHB No. 3115, folio 882, was conveyed by Merle W. Rubens to The Westport Corporation, thence running and binding reversely on the second and first lines of said last mentioned parcel of land and binding on the east side of Warner Street the two following courses and distances, viz: 16) North 44 degrees 35 minutes 09 seconds East 138.61 feet and 17) North 19 degrees 50 minutes 09 seconds West 131.90 feet to the beginning of said parcel of land and to the south side of the heretofore mentioned 12 foot alley and running thence and continuing to bind on the east side of Warner Street and crossing said alley, 18) North 19 degrees 50 minutes 09 seconds West 12.00 feet to the place of beginning. Containing 3.870 acres of land, more or less, inclusive of the herein mentioned 12 foot alley and connecting 15 foot alley. The improvements thereon being known as 1411, 1419 and 1425 Warner Street.

SCHEDULE B

File No.: 56943

Commitment No: C-9912-56943

PART I

Schedule B of the policy or policies to be insured will contain exceptions to the following matters unless the same are disposed of to the satisfaction of the Company:

1. Defects, liens, encumbrances, adverse claims or other matters, if any, created first appearing in the public records or attaching subsequent to the effective date hereof but prior to the date the proposed insured acquires for value of record the estate or interest or mortgage thereon covered by this Commitment.
2. Taxes for the current year.
3. Any discrepancies, conflicts or shortages in area or boundary lines, or any encroachments or any overlapping of improvements or other boundary or location disputes (can be eliminated or amended in mortgagee's policy upon proper evidence being furnished).
4. Restrictive covenants affecting the property described in Schedule A.
5. Rights or claims of parties in possession, and not of record in the public records; liens for labor, services or material or claims to same which are not of records in said records.
6. Any roadway or easement, similar or dissimilar, on, under, over or across said property, or any part thereof and not of record in said records.
7. Any titles or rights asserted by anyone, including but not limited to persons, corporations, governments, or other entities, to tidelands, or lands comprising the shores or bottoms of navigable rivers, lakes, bays, ocean or gulf, or land beyond the line of the harbor or bulkhead lines as established or changed by the United States Government or riparian rights, if any.

PART II

The following matters will be excepted in Schedule B of the policy to be issued:

FOR A LIST OF EXCEPTIONS SEE SCHEDULE B, CONTINUED, ATTACHED HERewith AND MADE A PART HEREOF

NOTE: Preprinted items numbered 1 thru 7 above will not appear on the final Mortgagee Policy.

SCHEDULE B, CONTINUED EXCEPTIONS

NOTE: (All documents hereinafter referred to are recorded among the Land Records of Baltimore City, Maryland, unless other noted).

1. Subject to wharf, water and filling in rights as set forth in a Deed dated January 11, 1906 and recorded in Liber RO No. 2203, folio 207, from Title Guarantee and Trust Company to The Real Estate and Improvements Company of Baltimore City.
2. Subject to the rights, terms and conditions regarding a siding agreement between The Baltimore and Ohio Railroad Company and the Torsch-Summers Company as set forth in a Deed dated June 6, 1947 and recorded in Liber MLP No. 7173, folio 149, from The Maryland Container Company to The Westport Corporation.
3. Subject to restrictions, reservations, terms and conditions as set forth in a Deed dated September 16, 1976 and recorded in Liber RHB No. 3398, folio 517, from The Real Estate and Improvements Company of Baltimore City to G&G Realty Corporation, Inc.
4. Subject to restrictions, reservations, terms and conditions as set forth in a Deed dated September 16, 1976 and recorded in Liber RHB No. 3398, folio 533, from The Real Estate and Improvements Company of Baltimore City to G&G Realty Corporation, Inc.
5. Subject to the rights, restrictions, reservations, covenants, terms and conditions set forth in a Deed dated December 27, 1988 and recorded in Liber SEB No. 1953, folio 545, from G & G Realty Corporation, Inc. to J. Fred Glose.
6. Subject to reservations, restrictions, covenants, terms and conditions set forth in a Deed dated June 23, 1998 and recorded in Liber PMB No. 7508, folio 348, from J. Fred Glose to Six Gs, LLC.
7. Subject to the legal operation and effect of a Memorandum of Lease dated September 2, 1998 and recorded in Liber FMC No. 8012, folio 360, from Six Gs, LLC to the Maryland Stadium Authority.
8. Subject to the easements, terms and conditions set forth in a Trail Easement and Temporary Construction Easement dated December 17, 2003 and recorded in Liber FMC No. 5439, folio 171, between Six Gs, LLC and the Mayor and City Council of Baltimore.
9. Subject to the rights, terms and conditions set forth in a Deed dated December 17, 2003 and recorded in Liber FMC No. 5439, folio 192, from the Mayor and City Council of Baltimore to Six Gs, LLC.
10. Subject to the easements, terms and conditions set forth in a Trail Easement and Temporary Construction Easement dated December 17, 2003 and recorded in Liber FMC No. 6045, folio 878, between Six Gs, LLC and the Mayor and City Council of Baltimore.
11. Subject to the rights of the Mayor and City Council of Baltimore to construct and maintain utilities under Agreement dated March 17, 2006 and recorded in Liber FMC No. 7603, folio 574, from Six Gs, LLC.
12. Subject to tenants in possession under any unrecorded leases.

13. Subject to: (a) Navigational servitudes and all other rights, titles and powers of the United States, state, local government or by the public generally in and to any portion of the land lying within the current or former bed, or below the ordinary high water mark, or between the cut banks of the Patapsco River navigable in fact or in law. (b) Right of riparian water rights to owners to the use and flow of the water of Patapsco River. (c) The consequence of any past or future change in the location of the water which forms a boundary line of the land, including any determination that some portion of the land has been included within Patapsco River. (d) Filled lands or improvements, submerged lands or artificial lands, including any determination that some portion of the land is tide or submerged lands, or has been created by artificial means or has accreted to such portion so created is subject to the navigation servitude and regulatory power of the Federal Government, including the power to cause removal of said filled land or improvements without payment of compensation and is also subject to the regulatory power to the State of Maryland over wetlands, including the power, in the event of failure to comply with State Law, to require restoration of said land to its former condition; and (e) Boating and fishing rights of property owners abutting the Patapsco River leading thereto or therefrom.

E:\2006 Binders\1411 Warner Street - 56943.doc

File No. 56943

SCHEDULE C

File No.: 56943

Commitment No: C-9912-56943

The following are the requirements to be complied with:

1. Show that restrictions or restrictive covenants have not been violated.
2. Payment to or for the account of the grantors or mortgagors of the full consideration for the estate or interest, mortgage or lien to be issued.
3. Furnish proof of payment of all bills for labor and material furnished or to be furnished in connection with improvements erected or to be erected.
4. Pay all general and special taxes now due and payable including the following:

Pay all and any annual taxes due and payable on each account.

The 2008/09 real property taxes have been paid in the amount of \$18,936.35 (Account No. 21-09-0845-001)
5. Record instruments conveying or encumbering the estate or interest to be insured, briefly described:
 - (a) Deed from Six Gs, LLC to Baltimore Development Corporation.
 - (b) Release of Mortgage dated December 26, 1988 and recorded in Liber SEB No. 1953, folio 536, from J. Fred Glose and Jean Glose, Trustees.
 - (c) Release of Assignment of Lessor's Interest in Leases dated December 30, 1998 and recorded in Liber FMC No. 8756, folio 175, from First National Bank of Maryland (now M&T Mortgage Corporation).
6. Other:
 - (a) Certificate of Good Standing for Six Gs, LLC from the Maryland SDAT.
 - (b) Authorizing Resolution from Six Gs, LLC.



CHAIN OF TITLE

1411-1419 Warner Street:

LEASE	AWB 442, folio 342 \$300 agr - 3/13 & 9/13	09/13/1850	John H. & Julia Barnes, his wife TO John Boyd, Robert Boyd & Thomas Ellis, Co-partners t/a John Boyd and Son
LEASE	SCL 4718, folio 410 \$1.00 agr - 9/14	09/14/1926 - 04/05/1927	Samuel & Ida Leibowitz, his wife TO The Maryland Chemical Company
Merger DEED	SCL 4724, folio 191 (\$1.00 agr)	04/18/1927 - 04/18/1927	Samuel & Ida Leibowitz, his wife TO The Maryland Chemical Company
Name Change	SDAT	12/01/1933	The Maryland Chemical Company TO The Russell Corporation
Gr DEED	MLP 7038, folio 391 (\$300 agr)	11/20/1946 - 11/21/1946	Fidelity Trust Co., Surviving Tr. U/LWT of Mary AnnHenrietta Watts TO Marietta Watts
ASST	MLP 7098, folio 419	02/12/1947 - 03/05/1947	Egil & Edwin S. Steen, Co-partners t/a E and E Steen of Baltimore City TO The Holtite Manufacturing Company
DEED	MLP 7173, folio 149	06/06/1947 - 07/10/1947	The Maryland Container Company TO The Westport Corporation
DEED	MLP 9101, folio 336	03/17/1953 - 03/18/1953	The Russell Corporation TO American Cyanamid Company
DEED	MLP 9138, folio 207	04/28/1953 - 04/29/1953	American Cyanamid Company TO The Westport Corporation
Name Change	SDAT	12/31/1969	The Holtite Manufacturing Company TO Cat's Paw Rubber Company, Inc.
MERGER	RHB 2767, folio 505	12/10/1970 - 04/28/1971	Cat's Paw Rubber Co., Inc. TO American Biltrite Rubber Co., Inc.
ASST	RHB 3006, folio 227	01/30/1973 - 03/30/1973	American Biltrite Rubber Co., Inc. TO Leroy Merritt, Edmund Parson, William O. Hallmark, Bernard J. Pabich, Charles Rohrbough, Jr., Walter R. Bakow, Bernard Popyer, Marilyn Popyer, Benjamin Lipsitz, Eleanor Lipsitz, June Dorsey and Harry D. Grove
ASST	RHB 3028, folio 813	06/06/1973 - 06/08/1973	Leroy Merritt, et al TO Merle W. Rubens, Ruth Rubens and Maryland National Bank, Trustees
ASST	RHB 3115, folio 880	04/05/1974 - 04/10/1974	Merle W. Rubens, & MNB, Surviving Trustees (Ruth died 08/21/1973) TO Merle W. Rubens

ASST	RHB 3115, folio 882	04/05/1974 - 04/10/1974	Merle W. Rubens TO The Westport Corporation
Merger DEED	RHB 3115, folio 884 (\$300 agr)	04/05/1975 - 04/10/1974	MNB, Guardian for Marietta Watts, disabled pursuant to Dkt 101A, folios 1010 & 1037 & appointed 10/06/1970 TO The Westport Corporation
DEED	SEB 1953, folio 533	12/22/1988 - 12/30/1988	The Westport Corporation TO J. Fred Glose
DEED	PMB 7508, folio 348 1 st - 1411-1419 Warner 2 nd - 1.2962 acres 3 rd - 1.8710 acres	06/23/1998 - 07/18/1998	J. Fred Glose TO Six Gs, LLC
Conf DEED	PMB 7660, folio 121 consolidated legal	08/26/1998 - 09/08/1998	Six Gs, LLC TO Six Gs, LLC
<u>1.2962 and 1.8710 acre parcels:</u>			
DEED	RO 2203, folio 205	11/20/1905 - 01/18/1906	Robert S. & Edith M. Alcorn, his wife TO The Real Estate and Improvement Company of Baltimore City
DEED	RO 2203, folio 207	01/11/1906 - 01/18/1906	Title Guarantee and Trust Company TO The Real Estate and Improvement Company of Baltimore City
DEED	RHB 3398, folio 517	09/16/1976 - 10/01/1976	The Real Estate & Improvement Co. of BC TO G & G Realty Corporation, Inc.
DEED	RHB 3398, folio 533	09/16/1976 - 10/01/1976	The Real Estate & Improvement Co. of BC TO G & G Realty Corporation, Inc.
DEED	SEB 1953, folio 545	12/27/1988 - 12/30/1988	G & G Realty Corporation, Inc. TO J. Fred Glose
DEED	PMB 7508, folio 348	06/23/1998 - 07/18/1998	J. Fred Glose TO Six Gs, LLC
Conf DEED	PMB 7660, folio 121	08/27/1998 - 09/08/1998	Six Gs, LLC TO Six Gs, LLC

[The page contains extremely faint, illegible markings that appear to be bleed-through from the reverse side of the document.]

before any person competent by the Laws of Maryland to take and certify to such acknowledgment On testimony whereof the said Title Guarantee and Trust Company has caused its corporate seal duly attested to be hereto affixed and Edgar C. Miller Jr. its President to set his hand hereto

Signed, sealed and delivered in
the presence of Witness
Jno H Duncan Sec



Edgar H. Miller Jr.
President

State of Maryland City of Baltimore to wit

I hereby certify that on the eleventh day of January in the year one thousand nine hundred and six before me the subscriber a Notary Public of the State of Maryland in and for the City of Baltimore aforesaid personally appeared Edgar & Bewens the person named as attorney in the letter or power of attorney embodied in the foregoing deed and by virtue and in pursuance of the power and authority therein conferred upon him acknowledged the foregoing deed to be the act and deed of the said Little's Guarantee and Trust Company the grantor therein named. In testimony whereof I have hereunto set my hand and affixed my Notarial Seal.



Wm D Coulter
Notary Public


Reed for Second Jan. 1942 1946 at 1045 Collier Ave. same day received from his Right Wife check

117
57
Hermann Hermannson
Large class of Baltimore County
File to
George Goudreau

Johanna Permanent Loan
 & Savings Association of Baltimore County
 City of
 George Bonds &c

This Release made this 17th day of January 1928 by the Permanent
 Loan and Savings Association of Baltimore County a duly
 incorporated body under the laws of the State of Maryland
 that whereas all the covenants of the hereinafter described Mort-
 gage have been performed and the whole sum of money and
 interest secured thereby has been paid the said body corporate doth grant and release unto George
 Bonds and Johanna Bonds his wife their personal representatives and assigns all that lot
 of ground and premises described in a Mortgage from them to the said body corporate dated November
 1914 as recorded in the Land Records of Baltimore City in Suburb One 1915 folio 256C free and clear
 from the operation of said Mortgage and the said body corporate doth hereby constitute and ap-
 point Harry O'Brien to be its attorney in its name and as its act to acknowledge this Release
 before any one legally authorized to take said acknowledgment to Witness the Corporate Seal of said
 body corporate and the signatures of John T. Hoffman the President thereof

Signed sealed and delivered
in the presence of
C. Elias-Friedel



John A. Sullivan
Clerk

State of Maryland City of Baltimore is and

Shewing truly that on this 14th day of January 1906 before me the subscriber is
 Justice of the Peace of said State and in the City of Baltimore aforesaid personally appeared
 Harry Strawn the following named in the foregoing Bond of Release and by virtue and in fur-
 vance of the authority therein conferred on him acknowledged the said Bond of Release
 to be the act of the said body corporate.

Chas. E. Smith, Jr.

Read for Record Jan. 17th 1906 at 4³⁰ o'clock P.M.

Home Day Recorder Co. for First Safe Club

105

State of

165

Walla

Rolling

the business of
interest was
sent to Waller
and assigned
Wallace H. L.
December 7
79 free and
freely con-
sent to ack-
nowledge
of James B.
Signed as
in the
John A.

Shirley and
notary public
of Austin, Tex.
and in Texas
State of Texas
notary public

not used

Harold R.
New
Henry B.

"I don't believe
 we're able to
 do any of the
 activities of
 the past, and
 they have just
 resumed the
 with Eastern
 they estimate
 twelve feet in
 the base of

Assigned to me F-5-26
Henry C. Thompson

above written

Test William A Mercier

Frank A Spinek (Seal)

Helen D Spinek (Seal)

STATE OF MARYLAND CITY OF BALTIMORE TO WIT I Hereby Certify that on this 10th day of July in the year nineteen hundred and forty-seven before me the subscriber a Notary Public of the State of Maryland in and for the City of Baltimore aforesaid personally appeared Frank A Spinek and Helen D Spinek his wife and they acknowledged the foregoing mortgage to be their respective act and at the same time also before me personally appeared Harry J Landbeck Vice-President of the Central Savings Bank of Baltimore the within named mortgagee and acting for and on behalf of said Corporation made oath in due form of law that the consideration set forth in the foregoing mortgage is true and bona fide as therein set forth Witness my hand and Notarial Seal

(Notarial Seal)

William A Mercier Notary Public

Recd for record recorded & exd July 10 1947 at 1.46 O'CLK PM M Luther Pittman Clk

FOR VALUE RECEIVED THE CENTRAL SAVINGS BANK LOCATED IN THE CITY OF BALTIMORE IN THE STATE OF MARYLAND HEREBY RELEASES THE WITHIN MORTGAGE WITNESS ITS CORPORATE SEAL AND THE SIGNATURE OF ITS VICE PRES APR 17 1959

ATTEST (CORPORATE SEAL) CENTRAL SAVINGS BANK
CHARLES E DISHLER ASST VICE PRES JOHN H HORST VICE PRES

RECD FOR RECORD RECORDED AND EXD JUNE 5 1959 @ 11 AM JAMES P CARNEY CLERK

100 The Maryland Container Co) THIS DEED Made this sixth day of June in the year one thousand
Deed to) nine hundred and forty-seven by The Maryland Container Company
The Westport Corp)
\$125.50 USS CAN) party of the first part and The Westport Corporation party of
\$125.50 MDS CAN) the second part each a body corporate duly incorporated under the
Laws of the State of Maryland WITNESSETH that in consideration of the sum of five (\$5.00) and
other good and valuable considerations the receipt whereof is hereby acknowledged the said
party of the first part does grant and convey unto the party of the second part its successors
and assigns in fee-simple all those two lots of ground situate in the City of Baltimore
State of Maryland and described as follows that is to say BEGINNING for the first thereof
at the west corner of Carey and Warner Streets and running thence northwesterly binding on
the southwest side of Carey Street three hundred and thirty feet three inches to the south
corner of Carey Street and Russell Street and running thence southwesterly binding on the
southeast side of Russell Street one hundred feet thence southeasterly parallel with Carey
Street three hundred and thirty feet three inches to the northwest side of Warner Street
thence northeasterly binding on the northwest side of Warner Street one hundred feet to the
place of beginning BEGINNING for the second thereof on the southeast side of Russell Street
at the distance of one hundred feet southwesterly from the corner formed by the intersection
of the southeast side of Russell Street and the southwest side of Carey Street said point of
beginning being intended to be the end of the third line of the lot of ground described in
a deed from Samuel Leibowitz and wife to the Maryland Chemical Company Incorporated dated
April 18 1927 and recorded among the Land Records of Baltimore City in Liber SCL No 4724 fol
10 191 etc thence southeasterly binding on said third line reversely three hundred and thirty
and twenty-five one-hundredths feet to the northwest side of Warner Street thence southwest
erly binding on the northwest side of Warner Street one hundred feet thence northwesterly

Stanley H. Wilson
1016 February 1947

three hundred and thirty and thirteen one-hundredths feet to the southeast side of Russell Street at a point distant one hundred feet southwesterly from the place of beginning thence northeasterly binding on the southeast side of Russell Street one hundred feet to the place of beginning BEING the same two lots of ground which by deed dated April 28 1944 and recorded among the Land Records of Baltimore City in Liber MLP 6589 folio 113 were granted and conveyed by The Torsch Canning Company to Maryland Container Company Incorporated in fee-simple said Maryland Container Company Incorporated by appropriate amendment to its charter being now known as The Maryland Container Company TOGETHER with the buildings and improvements thereon erected made or being and all and every the rights alleys ways waters privileges appurtenances and advantages to the same belonging or in anywise appertaining TOGETHER/with also all the right title interest and estate of the grantor herein in and to a siding agreement between The Baltimore and Ohio Railroad Company and Torsch-Summers Company (now the Torsch Canning Company) dated June 12 1929 relative to side-track connected with the Warner Street track of the Railroad as in said agreement particularly and at length set forth TO HAVE AND TO HOLD the said lot of ground and premises above described and mentioned and hereby intended to be conveyed together with the rights privileges appurtenances and advantages there to belonging or appertaining unto and to the proper use and benefit of the said party of the second part its successors and assigns in fee-simple AND the said party of the first part hereby covenants that it will warrant specially the property hereby granted and conveyed and that it will execute such further assurances of said property as may be requisite Witness the hand and seal of said grantor by the hand of its President who also affixed the corporate seal hereto

Test V C Hobbs (The Maryland Container Co) THE MARYLAND CONTAINER COMPANY
(Balto Md Seal 1932) By T Noel Bland Vice-President
& City

STATE OF CALIFORNIA COUNTY OF SAN FRANCISCO TO WIT I Hereby Certify that on this 6th day of June in the year one thousand nine hundred and forty-seven before me the subscriber a Notary Public of the State of California in and for City & County of San Francisco afore said personally appeared the Vice-President of the Maryland Container Company T Noel Bland and he acknowledged the foregoing Deed to be the act of said body corporate

(Notarial Seal)

Irene C Crespi Notary Public in and for the City And
County of San Francisco State of California

My commission expires January 3 1961

Read for record recorded July 10 1947 at 2.00 O'CLK PM M Luther Pittman Clk

101

The Westport Corp THIS LEASE Made this 6th day of June 1947 by and between The West Lease to port Corporation a body corporate duly incorporated under the Maryland Container Co Inc Laws of the State of Maryland hereinafter called the "Lessor" and \$244.75 MFS CAN The Maryland Container Company a Maryland Corporation with its principal office and place of business at 1515 Russell Street Baltimore Maryland hereinafter called the "Lessee" WITNESSETH that in consideration of the rental to be paid and of the covenants and agreements provided in this Agreement to be kept and performed by the lessee the lessor does hereby lease demise and let unto the lessee for the term of ten (10) years commencing on the 1st day of June 1947 and ending on the 31st day of May 1957 the buildings and premises located in the City of Baltimore one being at the west corner of Carey and Warner Streets and the other at the southeast side of Russell Street the combined lots having a frontage of two hundred (200) feet on Russell Street with a depth of three hundred thirty (330) feet and

REL:REV 9/3/76

THIS DEED, made

SEP 16 1978

, by and between

THE REAL ESTATE AND IMPROVEMENT COMPANY OF BALTIMORE CITY, a corporation of the State of Maryland, whose post office address is 2 North Charles Street, Baltimore, Maryland 21201, hereinafter called Grantor, and G & C REALTY CORPORATION, INC., a corporation of the State of Maryland, whose post office address is Russell and Bayard Streets, Baltimore, Maryland 21230, hereinafter called Grantee, witnesseth:

That, for and in consideration of payment of the sum of FORTY-SIX THOUSAND DOLLARS (\$46,000.00), which is the full monetary consideration for this conveyance, the receipt whereof is hereby acknowledged, Grantor does hereby give, grant and convey unto Grantee, Grantee's successors and assigns all that tract or parcel of land situate, lying and being in the City of Baltimore, State of Maryland, and bounded on the north by the property of The Real Estate and Improvement Company of Baltimore City and a 16 foot alley; on the east by other lands of The Real Estate and Improvement Company of Baltimore City and the Patapsco River; on the south by the Patapsco River; and on the west by the property of The Real Estate and Improvement Company of Baltimore City and a 15 foot wide alley; and more particularly described as follows:

BEGINNING for the same at a pipe set on the north side of a 12 foot alley, said point of BEGINNING also being 100.00 feet southeasterly from the intersection of the east side of Warner Street (66 feet wide) and the north side of said 12 foot alley; thence running with and binding on the north side of said 12 foot alley, S 65°49'27" E 80.00 feet to a pipe set on the east side of a 16 foot alley there situate; thence continuing the same course for a line of division as now established through the lands of The Real Estate and Improvement Company of Baltimore City, S 65°49'27" E 150.00 feet to a pipe set on the west side of South Eutaw Street extended; thence running with and binding on the west side of South Eutaw Street extended S 24°30'49" W, passing over a pipe set at a distance of 125.00 feet, for a total distance of 325.37 feet to a point at the mean high water line (Baltimore low water datum) of the Middle Branch of the Patapsco River; thence running with and binding on the mean high water (Baltimore low water datum) of the Middle Branch of the Patapsco River the nine (9) following courses and distances, viz: S 59°46'55" W 6.67 feet; S 86°19'20" W 27.72 feet; N 72°43'04" W 38.37 feet; N 61°54' TCB = 67059 OCT 1 0.6 90.0 0 0 0 0

51° W 34.10 feet; N 70°47'25" W 32.64 feet; S 47°55'42" W 36.83 feet; S 23°10'09" W 48.78 feet; S 19°57'01" W 13.23 feet; and S 51°08'13" W 17.52 feet to a point at the intersection of said mean high water line and other lands of The Real Estate and Improvement Company of Baltimore City; thence leaving said mean high water line and running with the lands of The Real Estate and Improvement Company of Baltimore City the two (2) following courses and distances, viz: N 24°30'49" E, passing over a pipe previously set at a distance of 26.26 feet for a total distance of 411.86 feet to a pipe previously set; and N 65°49'27" W 80.00 feet to a pipe previously set on the east side of a 15 foot alley there situate and at a corner common to these lands and the lands of The Real Estate and Improvement Company of Baltimore City; thence leaving the lands of The Real Estate and Improvement Company of Baltimore City and running with and binding on the east side of said 15 foot alley, and crossing a 12 foot alley, N 24°30'49" E 48.00 feet to the place of BEGINNING, containing 1.2962 acres of land, more or less, as shown on plat dated August 10, 1976, prepared by Van Routh and Weidner, Inc., Consulting Engineers and Surveyors, Baltimore, Maryland, which is made a part hereof by reference.

BEING a portion of the property acquired by The Real Estate and Improvement Company of Baltimore City by the following deeds:

- 1.) dated January 11, 1906, from Title Guarantee and Trust Company, recorded among the Land Records of Baltimore City in Liber R.O. No. 2203, folio 207; and
- 2.) dated November 20, 1905, from Robert S. Alzora et ux, recorded as aforesaid in Liber R.O. No. 2203, folio 205.

TOGETHER with the buildings and improvements thereupon erected, made or being, and all and every of the rights, alleys, ways, waters, privileges, appurtenances and advantages to the same belonging, or in anywise appertaining.

TO HAVE AND TO HOLD the premises aforesaid, with the privileges and appurtenances thereto belonging, to Grantee, Grantee's successors and assigns forever; SUBJECT, however, to reservations, exceptions and restrictions of record, to zoning ordinances and to subdivision regulations and laws, if any, to taxes and assessments both general and special which become due and payable after the date of this instrument and which Grantee assumes and agrees to pay,

to all encroachments which might be revealed from an inspection of the premises aforesaid, and to all existing ways and servitudes, however created.

GRANTOR conveys with covenants of Special Warranty all of the aforesaid property except that portion referred to as an alley, twelve (12) feet in width, commencing at the aforesaid point of BEGINNING and running in a general southeasterly direction for a distance of approximately eighty (80) feet, containing 960 square feet, more or less, and as to said alley, for the consideration aforesaid, Grantor does hereby remise, release and forever quitclaim unto Grantee, Grantee's successors and assigns, all of Grantor's right, title and interest thereunto.

AND GRANTEE, on behalf of Grantee, Grantee's successors and assigns, by the acceptance hereof, hereby covenants and agrees with Grantor, Grantor's successors and assigns, that Grantee will submit to Grantor, prior to commencement of construction, any and all plans for location of tracks and improvements intended to be placed on the premises herein described for approval by Grantor's Chief Engineer or his authorized representative.

IN WITNESS WHEREOF, THE REAL ESTATE AND IMPROVEMENT COMPANY OF BALTIMORE CITY, pursuant to due corporate authority, has caused its name to be signed hereto by its officer hereunto duly authorized and its corporate seal, duly attested, to be hereunto affixed, as of the day and year first above written.


WITNESS:



THE REAL ESTATE AND IMPROVEMENT COMPANY
OF BALTIMORE CITY

By 
Assistant Vice President-General Manager

Attest:


Assistant Secretary



STATE OF MARYLAND)
) ss.
 CITY OF BALTIMORE)

I, *RICHARD J. WILLIAMS*


, a Notary Public of

said City, do certify that on *SEP 16, 1976*, before me in said City personally came J. R. Hickman, to me known, and known to me to be the person whose name is subscribed to the above instrument dated *SEP 16 1976* who, being by me first duly sworn, did depose, acknowledge and say that he resides at 15 Charles Place, Baltimore, Maryland, that he is Assistant Vice President-General Manager of The Real Estate and Improvement Company of Baltimore City, the corporation described in and which executed said instrument; that he knows the seal of said corporation; that the seal affixed to said instrument is such seal; that it was so affixed by authority of the Board of Directors of said corporation; that he signed his name thereto for said corporation pursuant to such authority, and that said instrument is the free act and deed of said corporation.

In witness whereof, I herunto set my hand and official seal, the day and year first above written.

My Commission expires on July 1, 1978.

03h1e+++ 2051902 92-1-120
 030E2+++ 2161902 92-1-120
 04202+++ 2251902 92-1-120
 049hk+++ 2251902 92-1-120



This 4-page instrument prepared by:

Robert J. Williams
 Attorney for Grantor
 Business Address
 2 North Charles Street
 Baltimore, Maryland 21201

REC'D FOR RECORD OCT 1 1976 1:20 PM
 & RECORDED IN THE LAND RECORDS OF
 BALTIMORE CITY, LIBER 3398
 PAGE 517 MARION E. BOUSE, CLERK

THIS DEED, made

SEP 18 1976

, by and between

THE REAL ESTATE AND IMPROVEMENT COMPANY OF BALTIMORE CITY, a corporation of the State of Maryland, whose post office address is 2 North Charles Street, Baltimore, Maryland 21201, hereinafter called Grantor, and G & C REALTY CORPORATION, INC., a corporation of the State of Maryland, whose post office address is Russell and Bayard Streets, Baltimore, Maryland 21230, hereinafter called Grantee,

witnesseth:

That, for and in consideration of payment of the sum of SIXTY NINE THOUSAND SEVEN HUNDRED FIFTY DOLLARS (\$69,750.00), which is the full monetary consideration for this conveyance, the receipt whereof is hereby acknowledged, Grantor does hereby give, grant and convey unto Grantee, Grantee's successors and assigns, all that certain tract or parcel of land situate, lying and being in the City of Baltimore, State of Maryland, and bounded on the north by property of the Westport Corporation, a 15 foot wide alley and the property of The Real Estate and Improvement Company of Baltimore City; on the east by other lands of The Real Estate and Improvement Company of Baltimore City and the Patapsco River; on the south by the Patapsco River and Allison Street; and on the west by Warner Street; and more particularly described as follows:

BEGINNING for the same at a pipe previously set on the east side of Warner Street, as now laid out, (66 feet wide), said point of beginning being at the beginning of the first or South 47-1/2" West line of Ordinance No. 5, adopted March 19, 1858 by the Mayor and City Council of Baltimore in which an extension of the Fort Worden's Line was authorized, said point of beginning being also 349.59 feet southwesterly from the intersection of the east side of Warner Street with the south side of Stockholm Street (formerly Ostend Street); thence running with and binding on the property

All taxes for which assessments have been
paid and have been paid as of this date
10/1/76
Rec'd at Bureau of Revenue City of Baltimore

845

TCB 263063 OCT 1 10 46.25 AM '76

of the Westport Corporation and crossing the southerly end of a 15 foot wide alley, South 66°20'58" East 158.01 feet to a pipe set on the east side of the said 15 foot wide alley; thence running with and binding on the east side of said 15 foot wide alley North 24°30'49" East 219.90 feet to a pipe set, said pipe being distant South 24°30'49" West 35.00 feet from the south side of a 12 foot wide alley there situate; thence running parallel with said 12 foot wide alley, and for a line of division as now established through the lands of The Real Estate and Improvement Company of Baltimore City, South 65°49'27" East 80.00 feet to a pipe set; thence continuing for a line of division as now established through the lands of The Real Estate and Improvement Company of Baltimore City South 24°30'49" West, passing over a pipe set at a distance of 385.60 feet for a total distance of 465.60 feet to a point in the Middle Branch of the Patapsco River, said point being at the easternmost end of the sixth, or southeasterly 80-foot line as described in deed dated April 3, 1882 from John T. Morris to John H. Ballentine, et al, Trustees, and recorded among the Land Records of Baltimore City in Liber F.A.P. 929, folio 167; thence running on and binding reversely with the said southeasterly 80-foot line, North 65°49'27" West 80.00 feet to a point in the Patapsco River; thence continuing reversely with the southeasterly 253 feet 7 inch line of the Fort Warden's Line as described in the aforesaid deed from John T. Morris to John H. Ballentine, et al, Trustees, and running with and binding on the north side of Alluvion Street as now laid out 66 feet wide, North 40°13'50" West, passing over a pipe set at a distance of 223.75 feet, for a total distance of 253.75 feet to a point on the east side of Warner Street; thence running with and binding on the east side of Warner Street North 49°16'10" East 170.75 feet to the place of BEGINNING, containing 1.8710 acres, more or less, comprised of 77,500.40 square feet, more or less, of East Land and 4000.00 square feet, more or less, of Water as shown on Plat dated June 20, 1975, prepared by Van Renth and Weidner, Inc., Civil Engineers and Surveyors, Baltimore, Maryland.

BEING a portion of the property acquired by The Real Estate and Improvement Company of Baltimore City from Robert S. Alcorn et ux, by deed dated November 20, 1905, recorded among the Land Records of Baltimore City in Liber R. G. No. 2203, folio 203.

TOGETHER with the buildings and improvements thereupon erected, made or being (excepting that portion of Grantor's Tract No. 7-189-A which locates within the boundaries of the property herein conveyed), and all and every of the rights, alleys, ways, waters, privileges, appurtenances and advantages to the same belonging, or in anywise appertaining.

TO HAVE AND TO HOLD the premises aforesaid, with the privileges and appurtenances thereto belonging, to Grantee, Grantee's successors and assigns forever; SUBJECT, however, to reservations, exceptions and restrictions of record, to zoning ordinances and to subdivision regulations and laws, if any, to taxes and assessments both general and special which become due and payable after the date of this instrument and which Grantee assumes and agrees to pay, to all encroachments which might be revealed from an inspection of the premises, aforesaid, and to all existing ways and servitudes, however created.

GRANTOR conveys with covenants of Special Warranty all of the aforesaid property except that portion comprising an area of 0.0918 acre or 4,000.00 square feet, more or less, designated as Water Area on said Plat dated June 20, 1975, prepared by Van Routh and Weidner, Inc., Civil Engineers and Surveyors, and as to said Water Area, Grantor does hereby remise, release and forever Quitclaim unto Grantee, Grantee's successors or assigns, all of Grantor's right, title and interest thereunto.

AND GRANTEE, on behalf of Grantee, Grantee's successors and assigns, by the acceptance hereof, hereby covenants and agrees with Grantor, Grantor's successors and assigns, that:

(a.) Neither Grantor, nor its successors or assigns, shall be required to erect or maintain any fences along any boundary lines between the land described herein and the land of Grantor or of any affiliated Company adjoining the same or any part thereof; or be liable for or required to pay any part of the cost or expense of erecting or maintaining such fences or any part thereof; or be liable for any damage, loss or injury that may result by reason of the non-existence or the condition of any fences; and Grantee, for Grantee, Grantee's successors and assigns assumes all liability and responsibility respecting fences or the absence thereof;

(b.) Grantee shall execute, upon presentation by Grantor at time of closing, Grantor's standard sidetrack agreement; and

(c.) Grantee acknowledges that portions of track formerly designated as T 189 A are (or were) situate in the bed of Warner Street by authority of Baltimore City franchise, being Ordinance No. 97 of 1944 and that the City of Baltimore has notified Grantor it may be necessary to shift or relocate said trackage. As part of the consideration above stated, until Ordinance No. 97 is repealed by the Mayor and City Council, Grantee agrees to assume and reimburse Grantor for all fees, charges, costs and expenses of whatsoever nature applicable to Track T189A in the bed of Warner Street, as if the Grantor hereof was the Grantee named in said Ordinance. As part of the consideration above stated, Grantee also agrees to assume and reimburse Grantor for all fees, charges, costs and expenses of whatsoever nature arising from the construction, maintenance, use and removal of a relocated sidetrack serving the above-described property, as may be authorized by a new ordinance, notwithstanding that the Grantor may or may not be named the Grantee therein. Grantee further acknowledges that the right to own and maintain trackage in the bed of Warner Street are rights granted by the City of Baltimore.


AND THIS DEED FURTHER WITNESSETH that Manufacturers Hanover Trust Company and D. B. Harterich, as Trustees under The Baltimore and Ohio Railroad Company Refunding and General Mortgage to Central Trust Company of New York and James M. Wallace, dated December 1, 1915, as amended, modified and supplemented, have executed this deed for the sole purpose of releasing and do hereby release all their estate, right, title and interest, as such Trustees, in and to the property herein conveyed, or in and to the estate, right, title and interest herein claimed, released and quitclaimed; but this release is subject

to any and all the same rights, reservations, exceptions, limitations and agreements herein specified on behalf of the Grantor, and is without covenant or warranty, express or implied, and without recourse against said Trustee in any event.

IN TESTIMONY WHEREOF, THE REAL ESTATE AND IMPROVEMENT COMPANY OF BALTIMORE CITY and MANUFACTURERS HANOVER TRUST COMPANY (as one of the aforesaid Trustees), pursuant to due corporate authority, have caused their names to be signed hereto by their officers hereunto duly authorized and their corporate seals, duly attested, to be hereunto affixed; and D. B. HERTERICH (as the other of the aforesaid Trustees) has hereunto set his hand and seal; each as of the day and year first above written.

WITNESS:




THE REAL ESTATE AND IMPROVEMENT COMPANY OF
BALTIMORE CITY,
By 
Assistant Vice President-General Manager

ATTEST:



Assistant Vice President-General Manager

WITNESS:


P. F. Kearns


MANUFACTURERS HANOVER TRUST COMPANY
as Trustee as aforesaid.
By 
D. A. URSITTI, JR., Assistant Vice President

ATTEST:


T. C. KOWANAN Assistant Trust Officer
Asst. Trust Officer

WITNESS:


P. F. Kearns


D. B. HERTERICH, as Trustee as aforesaid.

State of Maryland)
) ss.
 City of Baltimore)

I, RICHARD J. WILLIAMS, a Notary Public of
 said City, do certify that on SEP 16, 1976, before me in said
 City personally came J. R. Hickman, to me known, and known to me to be the
 person whose name is subscribed to the above instrument dated SEP 16 1976
 who, being by me first duly sworn, did depose, acknowledge and say that he
 resides at 15 Charlan Plaza, Baltimore, Maryland, that he is Assistant Vice
 President-General Manager of The Real Estate and Improvement Company of
 Baltimore City, one of the corporations described in and which executed said
 instrument; that he knows the seal of said corporation; that the seal affixed
 to said instrument is such seal; that it was so affixed by authority of the
 Board of Directors of said corporation; that he signed his name thereto for
 said corporation pursuant to such authority, and that said instrument is
 the free act and deed of said corporation.

In witness whereof, I hereunto set my hand and official seal, the
 day and year first above written.

My Commission expires on July 1, 1978.

Richard J. Williams



State of New York }
 City and County of New York } ss.

I, **FRANCIS J. GRIPPO**, a Notary Public of
 said City and County, do certify that on **SEP 24 1976**, before
 me in said City and County personally came **R. A. URSITTI, JR.**,
 to me known, and known to me to be the person whose name is subscribed to the
 above instrument dated **SEP 16 1976**, who, being by me
 first duly sworn, did depose, acknowledge and say that he resides at

24 Eastgreen Lane, New Hyde Park, N.Y. ; that he is an Assistant Vice President
 of Manufacturers Hanover Trust Company, one of the corporations described in
 and which executed said instrument; that said corporation is a Trustee under
 the mortgage of The Baltimore and Ohio Railroad Company dated December 1, 1913,
 as amended, modified and supplemented; that he knows the seal of said corpora-
 tion; that the seal affixed to said instrument is such seal; that it was so
 affixed by authority of the Board of Directors of said corporation; that he
 signed his name thereto for said corporation pursuant to such authority; and
 that said instrument is the free act and deed of said corporation as such
 Trustee.

In witness whereof, I hereunto set my hand and official seal, this
 day and year first above written.

My Commission expires on

Francis J. Grippo
 FRANCIS J. GRIPPO
 Notary Public, State of New York
 No. 43-4527525
 Qualified in Richmond County
 Certificate filed in New York County
 Commission Expires March 20, 1978

State of New York)
City and County of New York) ss.

I, FRANCIS J. GRIPPO

, A Notary Public of

said City and County, do certify that on SEP 24 1976, before me in said City and County personally came D. B. Barterich, to me known, and known to me to be the person whose name, as a Trustee under the mortgage of The Baltimore and Ohio Railroad Company dated December 1, 1915, as amended, modified and supplemented, is subscribed to the above instrument dated

SEP 16 1976, who, being by me first duly sworn, did depose, acknowledge and say that he resides at R.D. 1, Kandham, New Jersey; that he is a Trustee under the mortgage of The Baltimore and Ohio Railroad Company dated December 1, 1915, as amended, modified and supplemented; and that he executed said instrument as his free act and deed as such Trustee.

In witness whereof, I hereunto set my hand and official seal, the day and year first above written.

My Commission expires on


0092*** 20591302 91-1-123

51841*** 20591302 91-1-120

06802*** 20591302 91-1-120

1229*** This 2-page instrument prepared by:

[Signature]
Attorney for Grantor
Business Address
2 North Charles Street
Baltimore, Maryland 21201



- 8 -

REC'D FOR RECORD OCT 1 1976 / 10 PM. & RECORDED IN THE LAND RECORDS OF BALTIMORE CITY, LIBER R.B.D. 1298 PAGE 6-23 ROBERT E. BOWEN, CLERK

DEED

THIS DEED, made this 27th day of December, 1988, by and between G & G REALTY CORPORATION, INC., a body corporate, duly incorporated under the laws of the State of Maryland, party of the first part (hereinafter called "Grantor") and J. FRED GLOSE, party of the second part (hereinafter called "Grantee").

WITNESSETH:

Grantee is the owner of all of the shares of the issued and outstanding common stock of the Grantor. The Grantor is being dissolved pursuant to a plan of liquidation adopted by its sole stockholder by resolution dated December 15, 1988, and pursuant to Articles of Dissolution dated December 27, 1988, which Articles of Dissolution shall be filed with Maryland State Department of Assessments and Taxation.

Pursuant to the plan of liquidation, the property and assets of the Grantor, which include the property described below, are to be distributed and conveyed to the Grantee as the sole stockholder in consideration of the surrender and cancellation of the common stock of the Grantor owned by the Grantee.

This Deed is being executed in furtherance of the plan of liquidation referred to above.

That for no consideration other than the surrender and cancellation of the issued and outstanding stock of the Grantor owned by the Grantee (the actual consideration being Zero Dollars (\$0.00)), the Grantor grants and conveys to the Grantee, his heirs, personal representatives, administrators, and assigns, in fee simple, each and every one of the herein described lots or parcels of ground, situate and lying in Baltimore City, State of Maryland, more particularly described as follows:

BEGINNING FOR THE FIRST at a pipe set on the north side of a 12 foot alley, said point of BEGINNING also being 100.00 feet southeasterly from the intersection of the east side of Warner Street (66 feet wide) and the north side of said 12 foot alley; thence running with and binding on the north side of said 12 foot alley, S 65°49'27" E 80.00 feet to a pipe set on the east side of a 16 foot alley there situate; thence continuing the same course for a line of division as now established through the lands of The Real Estate and Improvement Company of Baltimore City, S 65°49'27" E 150.00 feet to a pipe set on the west side of South Eutaw Street extended; thence running with and binding on the west side of South Eutaw Street extended S 24°30'49" W, passing over a pipe set at a distance of 125.00 feet, for a total distance of 325.37 feet to a point at the mean high water line (Baltimore low water datum) of the Middle Branch of the Patapsco River; thence running with and binding on the mean high water (Baltimore low water datum) of the Middle Branch of the Patapsco River the nine (9) following courses and distances, viz: S 59°46'55" W 5.67 feet; S 86°19'20" W 27.72 feet; N 72°43'04" W 35.37 feet; N 61°54'51" W 34.10 feet; N 70°47'25" W 32.64 feet; S 47°35'42" W 36.83 feet; S 23°10'09" W 48.78 feet; S 19°57'01" W 13.23 feet; and S 51°08'13" W 17.52 feet to a point at the intersection of said mean high water line and other lands of The Real Estate and Improvement Company of Baltimore City; thence leaving said mean high water line and running with the lands of The Real Estate and Improvement Company of Baltimore City the two (2) following courses and distances, viz: N 24°30'49" E, passing over a pipe previously set at a distance of 26.26 feet for a total distance of 411.86 feet to a pipe previously set; and N 65°49'27" W 80.00 feet to a pipe previously set on the east side of a 15 foot alley there situate and at a corner common to these lands and the lands of The Real Estate and Improvement Company of Baltimore City; thence leaving the lands of The Real Estate and

TRANSFER TAX NOT REQUIRED

61728

All taxes for which a certificate of title is required are paid by the grantor.

Director of the State Department of Assessments and Taxation

Improvement Company of Baltimore City and running with and binding on the east side of said 15 foot alley, and crossing a 12 foot alley, N 24°30'49" E 48.00 feet to the place of BEGINNING, containing 1.2962 acres of land, more or less, as shown on Plat dated August 10, 1976, prepared by Van Reuth and Weidner, Inc., Consulting Engineers and Surveyors, Baltimore, Maryland, which is made a part hereof by reference.

BEING the same property conveyed by The Real Estate and Improvement Company of Baltimore City to G&G Realty Corporation, Inc. by deed dated September 16, 1976, and recorded among the Land Records of Baltimore City in Liber RHB 3358, Folio 517.

8-15
BEGINNING FOR THE SECOND at a pipe previously set on the east side of Warner Street, as now laid out (66 feet wide), said point of beginning being at the beginning of the first or South 47-1/2' West line of Ordinance No. 5, adopted March 19, 1858 by the Mayor and City Council of Baltimore in which an extension of the Port Warden's Line was authorized, said point of beginning being also 349.59 feet southwesterly from the intersection of the east side of Warner Street with the south side of Stockholm Street (formerly Ostend Street); thence running with and binding on the property of The Westport Corporation and crossing the southerly end of a 15 foot wide alley, South 65°20'58" East 158.01 feet to a pipe set on the east side of the said 15 foot wide alley; thence running with and binding on the east side of said 15 foot wide alley North 24°30'49" East 219.90 feet to a pipe set, said pipe being distant South 24°30'49" West 36.00 feet from the south side of a 12 foot wide alley there situate; thence running parallel with said 12 foot wide alley, and for a line of division as now established through the lands of The Real Estate and Improvement Company of Baltimore City, South 65°49'27" East 80.00 feet to a pipe set; thence continuing for a line of division as now established through the lands of The Real Estate and Improvement Company of Baltimore City South 24°30'49" West, passing over a pipe set at a distance of 385.60 feet for a total distance of 485.60 feet to a point in the Middle Branch of the Patapsco River, said point being at the easternmost end of the sixth, or southeasterly 80-foot line as described in deed dated April 3, 1862 from John T. Morris to John H. Ballentine, et al, Trustees, and recorded among the Land Records of Baltimore City in Liber F.A.P. 929, folio 167; thence running on and binding reversely with the said southeasterly 80-foot line, North 65°49'27" West 80.00 feet to a point in the Patapsco River; thence continuing reversely with the southeasterly 253 feet 7 inch line of the Port Warden's Line as described in the aforesaid deed from John T. Morris to John H. Ballentine, et al, Trustees, and running with and binding on the north side of Alluvion Street as now laid out 66 feet wide, North 40°13'50" West, passing over a pipe set at a distance of 223.75 feet, for a total distance of 253.75 feet to a point on the east side of Warner Street; thence running with and binding on the east side of Warner Street North 49°16'10" East 170.75 feet to the place of BEGINNING, containing 1.8710 acres, more or less, comprised of 77,500.40 square feet, more or less, of Fast Land and 4000.00 square feet, more or less, of Water as shown on Plat dated June 20, 1975, prepared by Van Reuth and Weidner, Inc., Civil Engineers and Surveyors, Baltimore, Maryland.

BEING the same property conveyed by The Real Estate and Improvement Company of Baltimore City to G&G Realty Corporation, Inc. by deed dated September 16, 1976, and recorded among the Land Records of Baltimore City in Liber RHB 3358, Folio 533.

TOGETHER with the building and improvements thereon, and the rights, alleys, ways, waters, privileges, advantages, and appurtenances thereto belonging or in anywise appertaining.

TO HAVE AND TO HOLD the above granted properties unto the Grantee, his heirs, personal representatives, administrators, and assigns, forever, in fee simple.

Grantor conveys with covenants of Special Warranty and Further Assurances all of the property described FIRSTLY except that portion referred to as an alley, twelve (12) feet in width, commencing at the aforesaid point of BEGINNING and running in a general southeasterly direction for a distance of approximately eighty (80) feet, containing 960 square feet, more or less, and as to said alley, for the consideration aforesaid, Grantor does hereby remise, release and forever Quitclaim unto Grantee, Grantee's heirs, personal representatives, administrators, and assigns, all of Grantor's right, title and interest thereunto.

AND GRANTEE, on behalf of Grantee, Grantee's successors and assigns, by the acceptance hereof, hereby covenants and agrees that Grantee will submit to The Real Estate and Improvement Company of Baltimore City, its successors and assigns, prior to commencement of construction, any and all plans for location of tracks and improvements intended to be placed on the property described FIRSTLY herein for approval by the Chief Engineer of The Real Estate and Improvement Company of Baltimore City, its successors and assigns, or his authorized representative.

GRANTOR conveys with covenants of Special Warranty and Further Assurances all of the property described SECONDLY except that portion comprising an area of 0.0918 acre or 4,000.00 square feet, more or less, designated as Water Area on said Plat dated June 20, 1975, prepared by Van Reuth and Weidner, Inc., Civil Engineers and Surveyors, and as to said Water Area, Grantor does hereby remise, release and forever Quitclaim unto Grantee, Grantee's heirs, personal representatives, administrators, and assigns, all of Grantor's right, title and interest thereunto.

AND GRANTEE, on behalf of Grantee, Grantee's heirs, personal representatives, administrators, and assigns, by the acceptance hereof, hereby covenants and agrees that:

(a) Neither The Real Estate and Improvement Company of Baltimore City, nor its successors and assigns, shall be required to erect or maintain any fences along any boundary lines between the land described SECONDLY herein and the land of The Real Estate and Improvement Company of Baltimore City, or of any affiliated Company adjoining the same or any part thereof; or be liable for or required to pay any part of the cost or expense of erecting or maintaining such fences or any part thereof; or be liable for any damage, loss or injury that may result by reason of the non-existence or the condition of any fences; and Grantee, for Grantee, Grantee's heirs, personal representatives, administrators, and assigns assumes all liability and responsibility respecting fences or the absence thereof;

(b) Grantee shall execute, upon presentation by The Real Estate and Improvement Company of Baltimore City, its successors and assigns, at time of closing, the standard side-track agreement of The Real Estate and Improvement Company of Baltimore City, its successors and assigns;

(c) Grantee acknowledges that portions of track formerly designated as T 189 A are (or were) situate in the bed of Warner Street by authority of a Baltimore City franchise,

being Ordinance No. 97 of 1944, and that the City of Baltimore has notified The Real Estate and Improvement Company of Baltimore City it may be necessary to shift or relocate said trackage. As part of the consideration above stated, until Ordinance No. 97 is repealed by the Mayor and City Council, Grantee agrees to assume and pay when due for all fees, charges, costs, and expenses of whatsoever nature applicable to Track T189A in the bed of Warner Street, as if the Grantee hereof was the Grantee named in said Ordinance. As part of the consideration above stated, Grantee also agrees to assume and pay when due for all fees, charges, costs and expenses of whatsoever nature arising from the construction, maintenance, use and removal of a relocated sidetrack serving the above-described property, as may be authorized by a new ordinance. Grantee further acknowledges that the right to own and maintain trackage in the bed of Warner Street are rights granted by the City of Baltimore.

IN WITNESS WHEREOF, the Grantor has caused this writing to be signed, sealed and delivered in its corporate name and behalf, by its officers duly authorized, the day and year herein first written.

ATTEST:

G & G Realty Corporation, Inc.

Jean Glose
Jean Glose, Secretary

By: J. Fred Glose
J. Fred Glose, President

STATE OF MARYLAND)
County) TO WIT:
CITY OF BALTIMORE)

I HEREBY CERTIFY that on this 27th day of December, 1988, before the subscriber, a Notary Public, personally appeared J. Fred Glose and Jean Glose, President and Secretary, respectively, of G & G Realty Corporation, Inc., and on behalf of the said corporation did acknowledge the foregoing instrument to be the act and deed of said corporation.

IN TESTIMONY WHEREOF, I have hereunto affixed my official seal the day and year first above written.

Richard K. Kelly
Notary Public

My Commission Expires: 7/1/90

G:04015002.R2
KAM:122788

(2)

Speed

21

845

DEC 30 1988

117

1953

20710

845

SAUNDRA H. BATES, CLERK

12/16

12/16

12/16

12/16

12/16

12/16

12/16

12/16

12/16

12/16

12/16

12/16

12/16

12/16

12/16

12/16

12/16

12/16

12/16

12/16

12/16

12/16

2250

NO CASH CONSIDERATION
NO TITLE EXAMINATION
NO SURVEY

DEED

THIS DEED, is made this ^d23 day of June in the year one thousand nine hundred and ninety-eight (1998), by and between J. FRED GLOSE, Grantor, and SIX GS, LLC, a Maryland limited liability company, Grantee.

The herein sole proprietorship, known and trading as J. Fred Glose, is converting to a limited liability company.

This Deed is transferring the herein described property from the sole proprietorship to a limited liability company. The transfer is not the subject of recordation taxes under the Maryland Code, Tax-Property, Section 12-108(y)(2), because (1) the sole member of the limited liability company is identical to the sole proprietor, (2) the member's allocation of the profits and losses of the limited liability company is identical to the member's allocation of the sole proprietorship and (3) this transfer represents a conveyance of all of the assets of the sole proprietorship and a dissolution of the sole proprietorship for purposes of conversion to a limited liability company

WITNESSETH, that in consideration of the sum of Five Dollars (\$5.00) and other good and valuable consideration, the receipt and sufficiency of which are hereby acknowledged, the actual cash consideration being Zero Dollars (\$0-), J. Fred Glose does hereby grant and convey unto Six Gs, LLC, its successors and assigns, in fee simple, all that lot of ground situate in Baltimore City, State of Maryland, and described as follows:

815
PARCEL ONE: BEGINNING for the same on the east side of Warner Street at the distance of 79 feet and 2 inches southerly from the corner formed by the intersection of the south side of Stockholm Street (formerly Ostend Street) and the east side of Warner Street, said place of beginning being also at the southeast corner of a twelve foot alley and Warner Street as shown by a survey of said property made by Simon J. Martenet October 31, 1891, said place of beginning having been previously described as 72 feet south of the southeast corner of Warner and Stockholm Street, running thence southerly binding on the east side of Warner Street 131 feet and 11 inches to a bend therein, thence southwesterly still binding on the east side of Warner Street 138 feet and 6 inches, thence easterly parallel or nearly so to a 12 foot alley above mentioned 142 feet 11 1/2 inches to the west side of a 15 foot alley, thence northerly binding on the west side of said 15 foot alley 256 feet and 1/2 inch to the south side of a twelve foot alley, thence westerly binding on the south side of a 12 foot alley 85 feet to the place of beginning. The improvements thereon being known as No. 1411 to 1419 Warner Street.

BEING the same property described in a Deed dated the 5th day of April 1974 and recorded among the Land Records of Baltimore City in Liber RHB No. 3115 folio 882, which

is noted for which excise taxes have been
paid have been paid as of this date

July 13, 1998
Princess of Finance of Baltimore City by

143673

TRANSFER TAX NOT REQUIRED

WILLIAM R. BRADY, JR.

DIRECTOR OF

PER *William R. Brady, Jr.* SIGNATURE

was granted and conveyed by Merle W. Rubens unto The Westport Corporation, a Maryland corporation being the thirdly described property intended to be conveyed in a Deed dated the 22nd day of December 1988 and recorded among the Land Records of Baltimore City in Liber SED No. 1953 folio 533, which was granted and conveyed by The Westport Corporation unto J. Fred Glose.

BEING ALSO the same property described in a Deed dated the 5th day of April 1974 and recorded among the Land Records of Baltimore City in Liber RHB No. 3115 folio 884, which was granted and conveyed by Maryland National Bank, Guardian for Marietta Watts, unto The Westport Corporation, a Maryland corporation, which deed forever merged the leasehold estate and extinguished the annual ground rent for the above described property.

845
PARCEL TWO: BEGINNING FOR THE FIRST at a pipe set on the north side of a 12 foot alley, said point of beginning also being 100.00 feet southeasterly from the intersection of the east side of Warner Street (66 feet wide) and the north side of said 12 foot alley; thence running with and binding on the north side of said 12 foot alley, S 65°49'27" E 80.00 feet to a pipe set on the east side of a 16 foot alley there situate; thence continuing the same course for a line of division as now established through the lands of The Real Estate and Improvement Company of Baltimore City, S 65°49'27" E 150.00 feet to a pipe set on the west side of South Eutaw Street extended; thence running with and binding on the west side of South Eutaw Street extended S 24°30'49" W, passing over a pipe set at a distance of 125.00 feet, for a total distance of 325.37 feet to a point at the mean high water line (Baltimore low water datum) of the Middle Branch of the Patapsco River; thence running with and binding on the mean high water (Baltimore low water datum) of the Middle Branch of the Patapsco River the nine (9) following courses and distances, viz: S 59°46'55" W 6.67 feet; S 86°19'20" W 27.72 feet; N 72°43'04" W 35.37 feet; N 61°54'51" W 34.10 feet; N 70°47'25" W 32.64 feet; S 47°35'42" W 36.83 feet; S 23°10'09" W 48.78 feet; S 19°57'01" W 13.23 feet; and S 51°08'13" W 17.52 feet to a point at the intersection of said mean high water line and other lands of The Real Estate and Improvement Company of Baltimore City; thence leaving said mean high water line and running with the lands of The Real Estate and Improvement Company of Baltimore City the two (2) following courses and distances, viz: N 24°30'49" E, passing over a pipe previously set at a distance of 26.26 feet for a total distance of 411.86 feet to a pipe previously set; and N 65°49'27" W 80.00 feet to a pipe previously set on the east side of a 15 foot alley there situate and at a corner common to these lands and the lands of The Real Estate and Improvement Company of Baltimore City thence leaving the lands of The Real Estate and Improvement Company of Baltimore City and running with and binding on the east side of said 15 foot alley, and crossing a 12 foot alley, N 24°30'49" E 48.00 feet to the place of beginning, containing 1.2962 acres of land, more or less, as shown on Plat dated August 10, 1976, prepared by Van Reuth and Weidner, Inc., Consulting Engineers and Surveyors, Baltimore, Maryland.

845
BEGINNING FOR THE SECOND at a pipe previously set on the east side of Warner Street, as now laid out (66 feet wide), said point of beginning being at the beginning of the first or South 47-1/2° West line of Ordinance No. 5, adopted March 19, 1858 by the Mayor and City

Council of Baltimore in which an extension of the Port Warden's Line was authorized, said point of beginning being also 349.59 feet southwesterly from the intersection of the east side of Warner Street with the south side of Stockholm Street (formerly Ostend Street); thence running with and binding on the property of The Westport Corporation and crossing the southerly end of a 15 foot wide alley, South 66°20'58" East 158.01 feet to a pipe set on the east side of the said 15 foot wide alley; thence running with and binding on the east side of said 15 foot wide alley North 24°30'49" East 219.90 feet to a pipe set, said pipe being distant South 24°30'49" West 36.00 feet from the south side of a 12 foot wide alley there situate; thence running parallel with said 12 foot wide alley, and for a line of division as now established through the lands of The Real Estate and Improvement Company of Baltimore City, South 65°49'27" East 80.00 feet to a pipe set; thence continuing for a line of division as now established through the lands of The Real Estate and Improvement Company of Baltimore City South 24°30'49" West, passing over a pipe set at a distance of 385.60 feet for a total distance of 485.60 feet to a point in the Middle Branch of the Patapsco River, said point being at the easternmost end of the sixth, or southeasterly 80-foot line as described in deed dated April 3, 1882 from John T. Morris to John H. Ballentine, et al, Trustees, and recorded among the Land Records of Baltimore City in Liber FAP No. 929 folio 167; thence running on and binding reversely with the said southeasterly 80-foot line, North 65°49'27" West 80.00 feet to a point in the Patapsco River; thence continuing reversely with the southeasterly 253 feet 7 inch line of the Port Warden's Line as described in the aforesaid deed from John T. Morris to John H. Ballentine, et al, Trustees, and running with and binding on the north side of Alluvion Street as now laid out 66 feet wide, North 40°13'50" West, passing over a pipe set at a distance of 223.75 feet, for a total distance of 253.75 feet to a point on the east side of Warner Street; thence running with and binding on the east side of Warner Street North 49°16'10" East 170.75 feet to the place of beginning, containing 1.8710 acres, more or less, comprised of 77,500.40 square feet, more or less, of Fast Land and 4000.00 square feet, more or less, of Water as shown on Plat dated June 20, 1975, prepared by Van Reuth and Weidner, Inc., Civil Engineers and Surveyors, Baltimore, Maryland.

BEING the same properties described in a Deed dated the 27th day of December 1988 and recorded among the Land Records of Baltimore City in Liber SEB No. 1953 folio 545, which was granted and conveyed by G & G Realty Corporation, a body corporate unto J. Fred Glose.

GRANTOR conveys with covenants of Special Warranty and Further Assurances all of the property described firstly except that portion referred to as an alley, twelve (12) feet in width, commencing at the aforesaid point of beginning and running in a general southeasterly direction for a distance of approximately eighty (80) feet, containing 960 square feet, more or less, and as to said alley, for the consideration aforesaid, Grantor does hereby remise, release and forever Quitclaim unto Grantee, Grantee's successors and assigns, all of Grantor's right, title and interest thereunto.

AND GRANTEE, on behalf of Grantee, Grantee's successors and assigns, by the acceptance hereof, hereby covenants and agrees that Grantee will submit to The Real Estate and Improvement Company of Baltimore City, its successors and assigns, prior to commencement of

construction, any and all plans for location of tracks and improvements intended to be placed on the property described firstly herein for approval by the Chief Engineer of The Real Estate and Improvement Company of Baltimore City, its successors and assigns, or his authorized representative.

GRANTOR conveys with covenants of Special Warranty and Further Assurances all of the property described secondly except that portion comprising an area of 0.0918 acre or 4,000.00 square feet, more or less, designated as Water Area on said Plat dated June 20, 1975, prepared by Van Reuth and Weidner, Inc., Civil Engineers and Surveyors, and as to said Water Area, Grantor does hereby remise, release and forever Quitclaim unto Grantee, Grantee's successors and assigns, all of Grantor's right, title and interest thereunto.

AND GRANTEE, on behalf of Grantee, Grantee's successors and assigns, by the acceptance hereof, hereby covenants and agrees that.

(a) Neither The Real Estate and Improvement Company of Baltimore City, nor its successors and assigns, shall be required to erect or maintain any fences along any boundary lines between the land described secondly herein and the land of The Real Estate and Improvement Company of Baltimore City, or of any affiliated Company adjoining the same or any part thereof, or be liable for or required to pay any part of the cost or expense of erecting or maintaining such fences or any part thereof; or be liable for any damage, loss or injury that may result by reason of the non-existence or the condition of any fences; and Grantee, for Grantee, Grantee's successors and assigns assumes all liability and responsibility respecting fences or the absence thereof;

(b) Grantee shall execute, upon presentation by The Real Estate and Improvement Company of Baltimore City, its successors and assigns, at time of closing, the standard sidetrack agreement of The Real Estate and Improvement Company of Baltimore City, its successors and assigns;

(c) Grantee acknowledges that portions of track formerly designated as T 189 A are (or were) situate in the bed of Warner Street by authority of a Baltimore City franchise, being Ordinance No. 97 of 1944, and that the City of Baltimore has notified The Real Estate and Improvement Company of Baltimore City it may be necessary to shift or relocate said trackage. As part of the consideration above stated, until Ordinance No. 97 is repealed by the Mayor and City Council, Grantee agrees to assume and pay when due for all fees, charges, costs, and expenses of whatsoever nature applicable to Track T189A in the bed of Warner Street, as if the Grantee hereof was the Grantee named in said Ordinance. As part of the consideration above stated, Grantee also agrees to assume and pay when due for all fees, charges, costs and expenses of whatsoever nature arising from the construction, maintenance, use and removal of a relocated sidetrack serving the above-described property, as may be authorized by a new ordinance. Grantee further acknowledges that the right to own and maintain trackage in the bed of Warner Street are rights granted by the City of Baltimore.

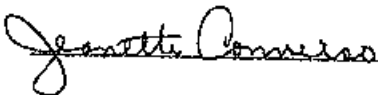
TOGETHER with the buildings thereupon, and the rights, alleys, ways, waters, privileges, appurtenances and advantages thereto belonging, or in anywise appertaining.


TO HAVE AND TO HOLD the said described lots of ground and premises to the said Six Gs, LLC, its successors and assigns, forever, in fee simple.

AND the said Grantor hereby covenants that it has not done or suffered to be done any act, matter or thing whatsoever, to encumber the property hereby conveyed; that it will warrant specially the property hereby granted; and that it will execute such further assurances of the same as may be requisite.

WITNESS the hand(s) and seal(s) of said Grantor.

WITNESS:



 (SEAL)
J. Fred Glose

STATE OF MARYLAND, CITY (COUNTY) OF BALTIMORE, TO WIT:

I HEREBY CERTIFY, that on this 24 day of June 1998, before me, the subscriber, a Notary Public of the State aforesaid, personally appeared J. Fred Glose, known to me (or satisfactorily proven) to be the person whose name is subscribed to the within instrument, who acknowledged that he executed the same for the purpose therein contained.


WITNESS my hand and Notarial Seal.


Notary Public

My Commission expires: 6/1/2000

LIBER 7508 PAGE 353

THIS IS TO CERTIFY that the within instrument was prepared by or under the supervision of the undersigned, an attorney duly admitted to practice before the Court of Appeals of Maryland.



Richard F. Cohn

After recording, please return to:

Kay C. Kimball, Legal Assistant
Blum, Yankas, Maiman, Gutman & Denick, P.A.
1200 Mercantile Bank and Trust Building
2 Hopkins Plaza
Baltimore, Maryland 21201
410-385-4000

Q 4004041.Dave
REV. 04/11/95

006.89

REF TO STATE	5.00
RECORDING FEE	1.00
TOTAL	6.00
Paid TO	5.00
DATE	01/15/00
BY	01/15/00
DATE	01/15/00

116

94:2 114 81 100 06

113 2 114 06
804 2 114 06
0000 0000

State of Maryland Land Instrument Intake Sheet

☒ Baltimore City ☐ County:

Information provided is for the use of the Clerk's Office, State Department of Assessments and Taxation, and County Finance Office only.

(Type or Print in Black Ink Only - All Copies Must Be Legible)
(Check Box If Addendum Intake Form is Attached)

1	Type(s) of Instruments	<input checked="" type="checkbox"/> Deed <input type="checkbox"/> Mortgage <input type="checkbox"/> Other		<input type="checkbox"/> Deed of Trust <input type="checkbox"/> Lease <input type="checkbox"/> Other
2	Conveyance Type Check Box	<input type="checkbox"/> Improved Sale <input type="checkbox"/> Arms-Length (1)	<input type="checkbox"/> Unimproved Sale <input type="checkbox"/> Arms-Length (2)	<input type="checkbox"/> Multiple Accounts <input type="checkbox"/> Arms-Length (3)
3	Tax Exemptions (if Applicable)	<input checked="" type="checkbox"/> Recordation <input type="checkbox"/> State Transfer <input type="checkbox"/> County Transfer		
4	Consideration and Tax Calculations	Consideration Amount Purchase Price/Consideration \$ 0.00 Any New Mortgage \$ 0.00 Balance of Existing Mortgage \$ 0.00 Other: \$ Total Cash Value \$ 0.00		Finance Office Use Only Transfer and Recordation Tax Consideration Transfer Tax Consideration \$ X () % = \$ Less Exemption Amount \$ Total Transfer Tax \$ Recordation Tax Consideration \$ X () per \$500 = \$ TOTAL DUE \$
5	Fees	Amount of Fees Recording Charge \$ 20.00 Surcharge \$ 5.00 State Recordation Tax \$ State Transfer Tax \$ County Transfer Tax \$ Other \$ Other \$		Doc. 1 Doc. 2 Agent: Tax Bill: C.B. Credit: Ag. Tax/Other:
6	Description of Property	District: Property Tax ID No. (1) Grantor/Libor/Polio Map Parcel No. Vol. LOG (S) Subdivision Name Lot (3a) Block (3b) Sect/ARC (3c) Plat Ref. SqFt/Acreage (4) 1 & 16 845 9 Location/Address of Property Being Conveyed (2) 1411- 1419 Warner Street and 1425 Warner Street, Baltimore City, Maryland Other Property Identifiers (if applicable) Winter Harbor Account No. 05361227001		
7	Transferred From	Residential <input checked="" type="checkbox"/> or Non-Residential <input type="checkbox"/> Fee Simple <input checked="" type="checkbox"/> or Ground Rent <input type="checkbox"/> Amount: Partial Conveyance? <input type="checkbox"/> Yes <input checked="" type="checkbox"/> No Description/Am. of SqFt/Acreage Transferred: If Partial Conveyance, List Improvements Conveyed: Doc. 1 - Grantor(s) Name(s) Doc. 2 - Grantor(s) Name(s) J. Fred Glose Doc. 1 - Owner(s) of Record, if Different from Grantor(s) Doc. 2 - Owner(s) of Record, if Different from Grantor(s)		
8	Transferred To	Doc. 1 - Grantee(s) Name(s) Doc. 2 - Grantee(s) Name(s) Six GS, LLC New Owner's (Grantee) Mailing Address Russell and Bayard Streets, Baltimore City, Maryland 21230 Doc. 1 - Additional Names to be Indexed (Optional) Doc. 2 - Additional Names to be Indexed (Optional)		
9	Other Names to be Indexed	Instrument Submitted By or Contact Person Name: Kay C. Kimball, Legal Assistant Firm: Blum, Yunkas, Mailman, Gutman & Denick, P.A. Address: 2 Hopkins Plaza, Suite 1200, Baltimore, Maryland 21201 Phone: (410) 3854031 <input checked="" type="checkbox"/> Return to Contact Person <input type="checkbox"/> Hold for Pickup <input checked="" type="checkbox"/> Return Address Provided		
10	Contact/Mail Information	11. IMPORTANT: BOTH THE ORIGINAL DEED AND A PHOTOCOPY MUST ACCOMPANY EACH TRANSFER Assessment Information Yes <input checked="" type="checkbox"/> No <input type="checkbox"/> Will the property being conveyed be the grantee's principal residence? Yes <input checked="" type="checkbox"/> No <input type="checkbox"/> Does transfer include personal property? If yes, identify: Yes <input checked="" type="checkbox"/> No <input type="checkbox"/> Was property surveyed? If yes, attach copy of survey (if recorded, no copy required)		
Assessment Use Only - Do Not Write Below This Line Transfer Number: Year 19 Date Received: Geo. Map Sub Block Land Zoning Grid Plat Lot Buildings Use Parcel Section Occ. Cd Total Ex. St. Ex. Cd REMARKS:				
Distribution: White - Clerk's Office Grey - SDAT Blue - Office of the Clerk Gold - Recorder CITY CIRCUIT COURT (Land Records) (MSA) PMB 7508, p. 0355. Printed 09/29/2008. Online 03/23/2005				

Title Deed
ExceptionNO CASH CONSIDERATION
NO TITLE EXAMINATIONCONFIRMATORY/CONSOLIDATION DEED

THIS DEED, is made this 11th day of August in the year one thousand nine hundred and ninety-eight (1998), by and between SIX GS, LLC, a Maryland limited liability company, Grantor, and SIX GS, LLC, a Maryland limited liability company, Grantee.

WHEREAS, the purpose of this deed is to confirm the consolidated description of the perimeter of the land which was previously described as multiple parcels.

WITNESSETH, that in consideration of the sum of Five Dollars (\$5.00) and other good and valuable consideration, the receipt and sufficiency of which are hereby acknowledged, the actual cash consideration being Zero Dollars (\$0-), Six GS, LLC does hereby grant and convey unto Six GS, LLC, its successors and assigns, in fee simple, all that lot of ground situate in Baltimore City, State of Maryland, and described as follows according to the survey and description by Gerhold, Cross & Etzel, Ltd. dated July 30, 1998:

845
Beginning for the same at a point formed by the intersection of the north side of an alley 12 feet wide with the east side of Warner Street, 66 feet wide, said point of beginning being North 70 degrees 34 minutes 16 seconds West 100.08 feet measured along the north side of said alley from the beginning of the first parcel of land described in a deed dated December 27, 1988 and recorded among the Land Records of Baltimore City in Liber SEB No. 1953 folio 545 which was conveyed by G&G Realty Corporation, Inc. to J. Fred Glose, said point of beginning also being at the end of the fifth or North 70 degrees 34 minutes 16 seconds West 330.00 foot line of the parcel of land which by deed dated January 18, 1983 and recorded among the Land Records of Baltimore City in Liber SEB No. 16 folio 502 was conveyed by The Real Estate and Improvement Company of Baltimore City to the Mayor and City Council of Baltimore and thence running and binding reversely on said line, and for a part on the northeast side of said alley 12 feet wide, and running with and binding on the first and second lines of the first parcel of land which was convey by G&G Realty Corporation, Inc. to J. Fred Glose, and referring the courses of this description to the True Meridian as adopted by the Baltimore City Survey Control System the following one course and distance, 1) South 70 degrees 34 minutes 16 seconds East (running more or less parallel to and 14 feet more or less southeasterly from the face of the southeasterlymost curbing of Stockholm Street as now located) 330.08 feet, thence running with and binding on the third of the said first parcel of land, 2) South 19 degrees 46 minutes 00 seconds West 325.37 feet to a point at the mean high water line (Baltimore low water datum) of the Middle Branch of the Patapsco River, as called for in said last mentioned deed, thence running with and binding on the fourth through the twelfth lines of the said first parcel of land and binding on the mean high water line (Baltimore low water datum) the following nine courses and distances, viz: 3) South 55 degrees 02 minutes 06 seconds West 6.67 feet, 4) South 81 degrees 34 minutes 31 seconds West 27.72 feet, 5) North 77 degrees 27 minutes 53 seconds West 35.37 feet, 6) North 66 degrees 39 minutes 40 seconds West 34.10 feet, 7) North 75 degrees 32 minutes 14 seconds West 32.64 feet,

TRANSFER TAX NOT REQUIRED

WILLIAM R. BROWN, JR.

DIRECTOR OF FINANCE

144763

PER *Lillian V. Malone*
AUTHORIZED SIGNATURE

8) South 42 degrees 50 minutes 53 seconds West 36.83 feet, 9) South 18 degrees 25 minutes 20 seconds West 48.78 feet, 10) South 15 degrees 12 minutes 12 seconds West 13.23 feet and 11) South 46 degrees 23 minutes 24 seconds West 17.52 feet, to intersect the fourth or South 24 degrees 30 minutes 49 seconds West 485.60 foot line of the second parcel of land described in the aforesaid deed which was conveyed by G&G Realty Corporation, Inc. to Glose, thence running with and binding on a part of said fourth line and leaving said mean high water line and running in the Middle Branch of the Patapsco River, 12) South 19 degrees 46 minutes 00 seconds West 73.74 feet to a point in the Middle Branch of the Patapsco River, thence running with and binding on the fifth line of the aforesaid second parcel of land and continued to bind in said river, 13) North 70 degrees 34 minutes 16 seconds West 80.00 feet to a point in the Patapsco River and at the beginning of the sixth line of the aforesaid second parcel of land, thence running and binding on the said sixth line and binding for a part in said river and on the north side of Alluvion Street 66 feet wide (not open), 14) North 44 degrees 58 minutes 39 seconds West 254.34 feet to a point on the east side of Warner Street, 66 feet wide, and to the beginning of the last or North 49 degrees 16 minutes 10 seconds East 170.75 foot line of the aforesaid second parcel of land, thence running with and binding on the aforesaid last line and binding on the east side of Warner Street, 15) North 44 degrees 35 minutes 09 seconds East 170.55 feet to the end of the second or southwesterly 138 feet 6 inches line of a parcel of land which by deed dated April 5, 1974 and recorded among the Land Records of Baltimore City in Liber RHB No. 3115 folio 882 was conveyed by Merle W. Rubens to The Westport Corporation, thence running and binding reversely on the second and first lines of said last mentioned parcel of land and binding on the east side of Warner Street the two following courses and distances, viz: 16) North 44 degrees 35 minutes 09 seconds East 138.61 feet and 17) North 19 degrees 50 minutes 09 seconds West 131.90 feet to the beginning of said parcel of land and to the south side of the heretofore mentioned 12 foot alley and running thence and continuing to bind on the east side of Warner Street and crossing said alley, 18) North 19 degrees 50 minutes 09 seconds West 12.00 feet to the place of beginning. Containing 3.870 acres of land, more or less, inclusive of the herein mentioned 12 foot alley and connecting 15 foot alley. The improvements thereon being known as 1411 and 1419 Warner Street and 1425 Warner Street.

BEING the same properties described in a Deed dated the 23rd day of June 1998 and recorded among the Land Records of Baltimore City in Liber SEB No. 7508 folio 348, which was granted and conveyed by J. Fred Glose unto Six Gs, LLC, a Maryland limited liability company.

TOGETHER with the buildings thereupon, and the rights, alleys, ways, waters, privileges, appurtenances and advantages thereto belonging, or in anywise appertaining.


TO HAVE AND TO HOLD the said described lot of ground and premises to the said Six Gs, LLC, its successors and assigns, forever, in fee simple.


AND the said Grantor hereby covenants that it has not done or suffered to be done any act, matter or thing whatsoever, to encumber the property hereby conveyed, that it will warrant

... specially the property hereby granted; and that it will execute such further assurances of the same as may be requisite.

WITNESS the hand(s) and seal(s) of said Grantor.

WITNESS:




 (SEAL)
J. Fred Glose, Member

STATE OF MARYLAND, ~~CITY~~ (COUNTY) OF BALTIMORE, TO WIT:

I HEREBY CERTIFY, that on this 26th day of August 1998, before me, the subscriber, a Notary Public of the State aforesaid, personally appeared J. Fred Glose, Member, known to me (or satisfactorily proven) to be the person whose name is subscribed to the within instrument, who acknowledged that he executed the same for the purpose therein contained.


WITNESS my hand and Notarial Seal.



Notary Public

My Commission expires: March 1, 2000

THIS IS TO CERTIFY that the within instrument was prepared by or under the supervision of the undersigned, an attorney duly admitted to practice before the Court of Appeals of Maryland.



Richard F. Cohn

After recording, please return to:

Kay C. Kimball, Legal Assistant
Blum, Yunkas, Mailman, Gutman & Denick, P.A.
1200 Mercantile Bank and Trust Building
2 Hopkins Plaza
Baltimore, Maryland 21201
410-385-4000

RECEIVED FOR RECORD
CLERK COURT FOR
CALIFORNIA CITY
98 SEP -8 PM 2:50

000377

FOR BY DATE
RECORDING FEE
1000
ORDER FILED 02/09/08 02:00
FILED 02/09/08 02:00
02/09/08 02:00

845

500
500
500

Information provided is for the use of the Clerk's Office, State Department of Assessments and Taxation, and County Finance Office only.

(Type or Print in Black Ink Only--All Copies Must Be Legible)

CITY CIRCUIT COURT (Land Records) [MS. **File: Office of Finance**
Goldenrod: **Goldenrod: Flapjack** Book P1M 760C, p. 3125 Printed 09/25/2008. Online 07/28/2006
AOC-CG-360 (v855)]

Recorded at the request of
and after recording return to:

Baltimore City Department of Law
City Hall Room 181
100 North Holliday Street
Baltimore, MD 21202

**TRAIL EASEMENT
AND
TEMPORARY CONSTRUCTION EASEMENT**

THIS TRAIL EASEMENT AND TEMPORARY CONSTRUCTION EASEMENT (this "Agreement"), made as of the 15th day of September, 2003, by and among SIX Co, LLC, a Maryland limited liability company, with its principal place of business at 1551 Russell Street, Baltimore, Maryland 21230 ("Grantor"), and THE MAYOR AND CITY COUNCIL OF BALTIMORE, a municipal corporation of the State of Maryland, with its principal place of business at 3001 East Drive, Druid Hill Park, Baltimore, Maryland 21217 ("Grantee");

WITNESSETH:

WHEREAS, Grantor owns fee simple title to the 3.712 acres of real property known as 1411-1425 Warner Street, located in the City of Baltimore, State of Maryland, as more particularly described on Exhibit A attached hereto and made a part hereof (the "Property"); and

WHEREAS, a portion of the Property is located adjacent to the planned Owyne Falls Trail, a pedestrian and bicycle path located in the City of Baltimore that is being developed, managed and maintained by Grantee for the enjoyment of the general public (the "Owyne Falls Trail"); and

WHEREAS, Grantee and The Trust for Public Land, a California non-profit corporation, have requested that Grantor grant a non-exclusive pedestrian and cyclist access easement to Grantee, subject to existing easements, if any, over, under and across approximately 4,619 square feet of the Property (as further described herein, the "Easement"); and

WHEREAS, pursuant to the terms and conditions of this Agreement, Grantor has agreed to grant the Easement to the Grantee, and to impose certain restrictions on the use of the Easement Area in order to protect the value of the Property; and

WHEREAS, the consideration for Grantor granting this Easement is a like kind exchange of certain parcels of land from Grantee which shall be recorded among the land records of Baltimore City contemporaneously with this easement, and

*Block 245 Lot 16
Plot Filed Herewith*

WHEREAS, the parties desire to set forth the terms and conditions of the Easement, as well as the terms and conditions of a temporary construction easement and other matters related thereto,

NOW, THEREFORE, the parties hereto agree as follows:

Section 1. Recitals. The recitals stated above are true and correct and incorporated herein as if fully restated. Any capitalized terms used and not otherwise defined in the substantive sections of this Easement shall have the meaning ascribed to such term in the recitals.

Section 2. Declaration of Easement. Subject to the terms and conditions contained herein, Grantor hereby grants to Grantee, its successors and assigns a perpetual nonexclusive easement (the "Easement"), over, under and across approximately 4,619 square feet of the Property, as described on Exhibit B attached hereto and as more fully shown by the labeled cross-hatching on Exhibit C (each such exhibit being attached hereto and made a part hereof) (the "Easement Area"). The Easement shall run with the land, and shall be appurtenant to certain land adjacent to the Property, in which Grantee holds an interest, being other segments of the Gwynns Falls Trail. The foregoing notwithstanding, nothing contained in this Agreement shall be considered or deemed a gift or dedication of any portion of the Property to or for the general public.

Section 3. Easement to be Granted by Grantor. Grantor hereby grants to Grantee, its successors and assigns a perpetual nonexclusive easement (the "Easement"), over, under and across approximately 4,619 square feet of the Property, as described on Exhibit B attached hereto and as more fully shown by the labeled cross-hatching on Exhibit C (each such exhibit being attached hereto and made a part hereof) (the "Easement Area"). The Easement shall run with the land, and shall be appurtenant to certain land adjacent to the Property, in which Grantee holds an interest, being other segments of the Gwynns Falls Trail. The foregoing notwithstanding, nothing contained in this Agreement shall be considered or deemed a gift or dedication of any portion of the Property to or for the general public.

Section 4. Improvements to Easement; Declaration of Temporary Construction Easement. Grantee shall not be permitted to make any alterations or construct any improvements in the Easement Area without first obtaining Grantor's written consent. Notwithstanding the foregoing, Grantor hereby grants to Grantee, its contractors and agents, a temporary construction easement (the "Temporary Construction Easement"), over, under and across the entire Easement

Section 6. Real Estate Taxes. Grantor and its successors in interest shall continue to pay all real estate taxes attributable to the Property.

Section 7. Insurance and Indemnities.

Section 7. Insurance and Indemnities. Grantor shall maintain and cause to be maintained in effect a policy of fire and theft insurance covering the Property for its full insurable value. The policy shall be issued by a company licensed to do business in the State of Maryland. The policy shall be payable to the order of the mortgagee. Grantor shall maintain and cause to be maintained in effect a policy of liability insurance covering the Property for its full insurable value. The policy shall be issued by a company licensed to do business in the State of Maryland. The policy shall be payable to the order of the mortgagee. Grantor shall maintain and cause to be maintained in effect a policy of title insurance covering the Property for its full insurable value. The policy shall be issued by a company licensed to do business in the State of Maryland. The policy shall be payable to the order of the mortgagee.

arise out of or result from Grantee's operations, whether such operations be by Grantee's contractors or subcontractors or by anyone directly or indirectly employed by any of them, or by anyone for whose acts any of them may be liable, including the following:

- (i) claims under worker's compensation, disability benefit, and other similar employee benefit acts;
- (ii) claims for damages because of bodily injury, sickness or disease, or death of any person, other than Grantee's employees;
- (iii) personal injury liability for claims (A) by any person as a result of an offense directly or indirectly related to the employment of such person by the Grantee, or (B) by any other person;
- (iv) claims for property damage, other than to the work itself, because of injury to or destruction of tangible property, including loss of use resulting therefrom;
- (v) claims for damages because of bodily injury or death of any person or property damage arising out of the ownership, maintenance or use of any motor vehicle; and
- (vi) claims for environmental damages to the soil or ground water.

The insurance required herein shall be written for not less than the following, or greater if required by law:

- (i) Comprehensive General Liability limits of \$1,000,000.00 per occurrence, for bodily injury and property damage. Coverage shall include contractual liability applicable to Grantee's obligations under this contract, personal injury with the Employment Exclusion deleted, premises-operations, products and completed operations and broad form property damage, to include X, C and U coverages;
- (ii) Business Automobile Liability with a combined single limit of \$1,000,000.00 for any vehicle; and
- (iii) Workers' Compensation as required by U.S. State Statutes and Employer's Liability of \$500,000.00 each accident. Grantee shall have its policy endorsed to waive any and all right of subrogation against Grantee.

(b) It shall be the intent of the parties that the enjoyment of the Easement by the general public shall constitute public recreational use for purposes of the Maryland Recreational Use Statute (Md. Ann. Code tit. 5, § 5-110) et seq. Grantee shall indemnify and hold harmless Grantee, its officers, employees, and agents from and against any loss, cost, expenses (including defense expenses), damage or liability that may arise in connection with the enjoyment of the Easement and the Temporary Construction Easement and the exercise of the rights granted to Grantee pursuant to this Agreement to the extent allowable

CE5439 M175

under Section 5-302, Courts and Judicial Proceedings Article, Annotated Code of Maryland, entitled "Local Government Tort Claims Act". Notwithstanding the foregoing, Grantee shall not be responsible for any loss, damage or liability arising solely from the acts of Grantor, its employees or agents.

Section 3. Notices. Notices to be furnished hereunder shall be in writing and must be delivered by one or more of the following methods: (i) personally (if signed for by recipient), (ii) by telecopy (with follow up copy by certified United States mail, postage prepaid, return receipt requested, or by national courier service), (iii) by certified United States mail, postage prepaid, return receipt requested, or (iv) by national courier service, to the parties as follows:

GRANTOR:

SIX GS LLC
Attn: Ms. Jeannette Glase Parlow
1831 Russell Street
Baltimore, Maryland 21230
Telephone: (410) 752-1800

With a copy to:

Offit, Korman, Yunkas & Deulick, P.A.
8 Park Center Court, Suite 200
Owings Mills, MD 21117
Attn: Edward S. Deulick, Esquire
Telephone: (443) 738-1526

GRANTEE:

Department of Recreation and Parks
3001 East Drive - Druid Hill Park
Baltimore, MD 21217
Attn: Kimberly Amprey Flowers, Director
Telecopy: (410) 889-3856
Telephone: (410) 396-6132

with a copy to:

Baltimore City Department of Law
City Hall, Room 101
100 North Holliday Street
Baltimore, MD 21202
Attn: Richard M. Kagan, Chief
Telecopy: (410) 576-7203
Telephone: (410) 396-3203

Section 10. Grantor's Representations. Grantor represents and warrants that, as of the date hereof:

(a) Grantor is the owner of the Property, has full power and authority to enter into this Agreement and has obtained any and all consents required to be obtained in connection with the entering into of this Agreement and the grant of the Easement and the Temporary Construction Easement. The person signing this Agreement on behalf of Grantor has full authority to bind Grantor to all of the terms and conditions of this Agreement.

(b) no one other than Grantor will be in possession of any portion of the Easement Area at Closing.

(c) to the best of Grantor's knowledge, there is no suit, action, arbitration, legal, administrative or other proceeding or inquiry pending or threatened against the Property, or any portion thereof, or pending or threatened against Grantor which could affect Grantor's title to the Property, or any portion thereof, or could prevent the valid like kind exchange of the Easement pursuant to this Agreement.

(d) to the best of Grantor's knowledge, there are no notices or other information giving Grantor reason to believe that any conditions existing on the Easement Area or in the vicinity of the Easement Area or in ground or surface waters associated with the Easement Area may subject the owner or easement holder of the Easement Area to potential liabilities under environmental laws.

(e) subject to the approval of the beneficiary under any Deed of Trust encumbering the Property, the execution of this Agreement will not constitute a breach or default under any agreement to which Grantor is bound and/or to which the Property is subject.

Section 11. Successors and Assigns. This Agreement shall be binding upon and inure to the benefit of the parties hereto and their respective successors and assigns, and shall run with the land.

Section 12. Severability. If any provision of this Agreement or the application thereof to any person or circumstance shall be invalid or unenforceable to any extent, the remainder of this Agreement and the application of such provision to other persons or circumstances shall not be affected thereby and shall be enforced to the greatest extent permitted by law.

Section 13. Mortgage Protections: Consent and Subordination.

(a) Grantee may encumber the Property with one or more mortgages, deeds of trust or other security instruments which create a lien against the Property. If, in connection with the negotiation, execution or delivery of such a mortgage, the holder or prospective holder of such mortgage shall request reasonable modifications of this Agreement as a condition of the financing to be secured by such mortgage, Grantee shall comply with any such request, provided such modifications do not materially increase the obligations or adversely affect the rights of Grantee under this Agreement.

[illegible][illegible]

agreement of subordination in said respective trustees' or holder of encumbrances' standard form (and in a form suitable for recording), each of which agreement of subordination shall be delivered to Grantee within sixty (60) days of the date hereof and may be recorded by Grantee among the Land Records of Baltimore City.

Section 14. No Waiver. No delay or omission by any party hereto in exercising any right or power accruing upon any default, non-compliance or failure of performance of any of the provisions of this Agreement by any other party hereto shall be construed to be a waiver thereof. A waiver by any party hereto of any of the obligations of any other party shall not be construed to be a waiver of any subsequent breach of any other term, covenant or agreement set forth in this Agreement.

Section 15. Recording and Recording Fee. This Agreement shall be recorded by Grantee among the Land Records of Baltimore City. Grantee shall pay all recording costs relating to or arising out of this Agreement.

Section 16. No Oral Modifications. This Agreement may not be modified or amended except by an instrument in writing executed and delivered by Grantor and Grantee and recorded among the Land Records of Baltimore City.

Section 17. Governing Law. This Agreement shall be governed by, and construed in accordance with, the laws of the State of Maryland, without giving effect to such state's doctrine of conflicts of law.

IN WITNESS WHEREOF, the parties have duly executed this Agreement on the day and in the month and year first above written.

ATTEST:

Luigi J. Kyburich

ATTEST:

Michael D. Key

CLERK OF THE CITY

GRANTOR:

SIX US LLC
a Maryland limited liability company

By: *Janette L. Pantlow*
MANAGING MEMBER

GRANTEE:

THE MAYOR AND CITY COUNCIL OF
BALTIMORE,
a municipal corporation of the State of Maryland

By: *Kimberly A. Flowers*
Kimberly A. Flowers, Director
Department of Recreation and Parks

I hereby certify that this instrument was prepared by or under the direction of the undersigned, an attorney duly admitted to practice before the Court of Appeals of the State of Maryland

Approved as to form and legal sufficiency, this 1st day of December, 2005.

Eugene B. Cohen
Assistant Solicitor

By: *Eugene B. Cohen*
Richard B. Kagan, Chief Solicitor
Assistant

APPROVED BY THE BOARD OF ESTIMATES
APPROVED BY BOARD OF ESTIMATES

John D. Ormer
DIRECTOR

~~_____~~
~~_____~~
 Clerk Date

STATE OF MARYLAND)
) ss:
 COUNTY OF Baltimore)

I hereby certify that on this 26th day of September, 2003, before me, the subscriber, a Notary Public of the State and County aforesaid, personally appeared JEANETTE A. BRYAN, who acknowledged himself/herself to be the President of SDX OS LLC, and that he/she executed the foregoing instrument for the purposes therein contained.

AS WITNESS my hand and Notarial Seal.

Kathleen A. Maxhuk
 Notary Public

STATE OF MARYLAND)
) ss:
 COUNTY OF Baltimore)



I hereby certify that on this 17th day of December, 2003, before me, the subscriber, a Notary Public of the State and County aforesaid, personally appeared Pauline H. Hines, who acknowledged himself/herself to be the President of Recreation Park, and that he/she executed the foregoing instrument for the purposes therein contained.

AS WITNESS my hand and Notarial Seal.

Pauline H. Hines
 Notary Public
 Comm Exp 7/1/04

Exhibit A

Legal description of the Property

BALTIMORE CITY CIRCUIT COURT (Land Records) [MSA CE 164-14590] Book FMC 5439, p
01/27/2006.

Six Gs, LLC, does hereby grant and convey unto Six Gs, LLC, its successors and assigns, in fee simple all that lot of ground situated in Baltimore City, State of Maryland, and described as follows according to the survey and description of Gerhold, Cross & Eitel, Ltd., dated July 30, 1998:

845
Beginning for the same at a point formed by the intersection of the north side of an alley 12 feet wide with the east side of Warner Street, 66 feet wide, said point of beginning being North 70 degrees 34 minutes 16 seconds West 100.08 feet measured along the north side of said alley from the beginning of the first parcel of land described in a deed dated December 27, 1989 and recorded among the Land Records of Baltimore City in Liber SED No. 1953 folio 343 which was conveyed by G&G Realty Corporation, Inc. to J. Fred Glose, said point of beginning also being at the end of the fifth or North 70 degrees 34 minutes 16 seconds West 339.00 feet line of the parcel of land which by deed dated January 18, 1981 and recorded among the Land Records of Baltimore City in Liber SED No. 16 folio 302 was conveyed by The Real Estate and Improvement Company of Baltimore City to the Mayor and City Council of Baltimore and thence running and binding severally on said line, and for a part on the northeast side of said alley 12 feet wide, and running with and binding on the first and second lines of the first parcel of land which was conveyed by G&G Realty Corporation, Inc. to J. Fred Glose, and referring the courses of this description to the True Meridian as adopted by the Baltimore City Survey Control System the following one survey and distance, 1) South 70 degrees 34 minutes 16 seconds East (running more or less parallel to and 14 feet more or less easterly from the face of the southern easement on the north side of Stockholm Street as here located) 230.08 feet, thence running with and binding on the first of the said first parcel of land, 2) South 19 degrees 46 minutes 00 seconds West 325.37 feet to a point at the mean high water line (Baltimore low water datum) of the Middle Branch of the Patuxent River, as called for in said last mentioned deed, thence running with and binding on the fourth through the twelfth lines of the said first parcel of land and binding on the mean high water line (Baltimore low water datum) the following nine courses and distances, viz: 3) South 55 degrees 02 minutes 06 seconds West 6.87 feet, 4) South 91 degrees 14 minutes 36 seconds West 11.72 feet, 5) North 77 degrees 21 minutes 53 seconds West 33.37 feet, 6) North 66 degrees 39 minutes 40 seconds West 34.10 feet, 7) North 75 degrees 32 minutes 14 seconds West 32.64 feet,

11) South 42 degrees 50 minutes 33 seconds West 18.73 feet, 12) South 18 degrees 11 minutes 20 seconds West 48.78 feet, 13) South 15 degrees 12 minutes 12 seconds West 13.25 feet and 14) South 60 degrees 25 minutes 24 seconds West 17.52 feet, to intersect the fourth line on Block 74 degrees 30 minutes 49 seconds West 435.60 feet line of the second parcel of land located in the aforesaid deed which was conveyed by G&G Realty Corporation, Inc. 14) thence running with and binding on a part of said fourth line and leaving said eighth line and running in the Middle Branch of the Patuxent River, 12) South 19 degrees 46 minutes 40 seconds West 73.74 feet to a point in the Middle Branch of the Patuxent River, thence running with and binding on the fifth line of the aforesaid second parcel of land and continuing to find to said river, 13) North 70 degrees 34 minutes 16 seconds West 80.00 feet to a point in the Patuxent River and at the beginning of the sixth line of the aforesaid second parcel of land, thence running and binding on the said sixth line and binding for a part in said river and on the north side of Albion Street 66 feet wide (not open), 14) North 44 degrees 58 minutes 39 seconds West 234.34 feet to a point on the east side of Warner Street, 66 feet wide, and to the beginning of the first or North 49 degrees 16 minutes 10 seconds East 170.75 feet line of the aforesaid second parcel of land, thence running with and binding on the aforesaid last line and binding on the east side of Warner Street, 13) North 44 degrees 35 minutes 09 seconds East 170.53 feet to the end of the second or southeasterly 135 feet 6 inches line of a parcel of land which by deed dated April 5, 1974 and recorded among the Land Records of Baltimore City in Liber RMB No. 3115 folio 382 was conveyed by Merle W. Rubens to The Westport Corporation, thence running and binding reversely on the second and first lines of said last mentioned parcel of land and binding on the east side of Warner Street the two following courses and distances, viz: 16) North 44 degrees 35 minutes 09 seconds East 138.61 feet and 17) North 19 degrees 50 minutes 09 seconds West 131.00 feet to the beginning of said parcel of land and to the south side of the heretofore mentioned 12 foot alley and running thence and continuing to bind on the east side of Warner Street and crossing said alley, 18) North 19 degrees 50 minutes 09 seconds West 12.00 feet to the place of beginning. Comprising 1.870 acres of land, more or less, inclusive of the herein mentioned 12 foot alley and adjoining 15 front alley. The improvements thereon being known as 1411 and 1419 Warner Street and 1423 Warner Street.

BEING the same properties described in a Deed dated the 23rd day of June 1998 and recorded among the Land Records of Baltimore City in Liber SEB No. 7508 folio 348, which was granted and conveyed by J. Fred Dioso unto Sin Gr. LLC, a Maryland limited liability company.

TOGETHER with the buildings thereon, and the rights, appurtenances, water, privileges, opportunities and advantages thereto belonging, or in anywise appertaining.

UGR5439 PHE184

Exhibit B

Legal description of Easement Area

BALTIMORE CITY CIRCUIT COURT (Land Records) [MSA CE 184-14590] Book FMC 5439, p. 184
01/27/2005.


Gerhold, Cross & Etzel, Ltd.
Registered Professional Land Surveyors • Established 1928

 Suite 400 • 330 East Pennsylvania Boulevard • Towson, Maryland 21204
 Phone: (410) 823-4470 • Fax: (410) 823-4471 • www.gceinc.com

July 3, 2002

**PERMANENT EASEMENT
THROUGH THE PROPERTY
OF SIX GS, LLC LOCATED IN
BALTIMORE CITY, MARYLAND**

 DEPT. OF REAL ESTATE
 JUL 25 10 00 AM '02

All that permanent easement situate, lying and being in Baltimore City, Maryland and described as follows to wit:

Beginning for the same at a point on the southeast side of Warner Street, 66 feet wide, and at the intersection of the southwest side of a 12 foot permanent easement, now laid out, with the fifteenth or North 44 degrees 35 minutes 09 seconds East 170.55 foot line of a parcel of land, which by a confirmatory/consolidation deed dated August 26, 1998 and recorded among the Land Records of Baltimore City in Liber P.M.B., Jr. No. 7660 folio 121 was conveyed by SIX GS, LLC. to SIX GS, LLC. said point of intersection being distant North 44 degrees 35 minutes 09 seconds East 32.51 feet, measured along said southeast side of said street and measured along the said fifteenth line from a cross cut set in a concrete bridge set at the beginning of said line and running thence from said place of beginning and running for the northwest end of said 12 foot easement and running with and binding on a part of said fifteenth line and binding on the southeast side of said Warner Street and referring the courses of this description to the True Meridian as adopted by the Baltimore City Survey Control System, (1) North 44 degrees 35 minutes 09 seconds East 12.00 feet to the northeast side of said 12 foot easement, thence leaving said street and outline and running for the northeast side of said 12 foot easement, the four following courses and distances, viz: (2) South 45 degrees 06 minutes 07 seconds East 47.25 feet, (3) Southerly by a line curving toward the left, having a radius of 54.00 feet for an arc distance of 25.63 feet (the chord of said arc bearing South 58 degrees 41 minutes 54 seconds East 25.39 feet), (4) South 72 degrees 17 minutes 42 seconds East 92.42 feet, and (5) Southwesterly by a line curving toward the right, having a radius of 76.00 feet, for an arc distance of 113.13 feet, (the chord of said arc bearing South 29 degrees 39 minutes 06 seconds East 102.97 feet), thence still running for the east side of said permanent easement, (6) South 01 degrees 26 minutes 16 seconds East 23.35 feet to a point on the southeast side of said permanent easement, 25 feet wide, thence running and binding on the southeast side of said 25 foot permanent easement, (7) South 18 degrees 29 minutes 38 seconds West 37.76 feet to a point in the Patapsco River and the intersect the thirteenth or North 70 degrees 34 minutes 16 seconds West 80.00 foot line of the aforesaid parcel of land which was conveyed by SIX GS, LLC. to SIX GS, LLC. said point being distant North 70 degrees 34 minutes 16 seconds West 44.98 feet, measured along said thirteenth line, from the beginning thereof, thence running with and binding on a part of said thirteenth line and binding in the said Patapsco River, (8) North 70 degrees 34 minutes 16 seconds West 25.00 foot, thence leaving said

BALTIMORE CITY CIRCUIT COURT (Land Records) [MSA CE 164-14590] Book FMC 5439, p. 01/27/2005.

warner121easr

TO HAVE AND TO HOLD unto the said SDX GS, LLC, its heirs, assigns and legal representatives, all that certain parcel of land, more or less, containing 0.11 of an Acre of land, more or less, (4,619 square feet) being part of a parcel of land which by a confirmatory/consolidation deed dated August 26, 1998 and recorded among the Land Records of Baltimore City in Liber P.M.B., Jr. No. 7660 folio 121 was conveyed by SDX GS, LLC, A Maryland Limited Liability Company to SDX GS, LLC, A Maryland Limited Liability Company.

Containing 0.11 of an Acre of land, more or less, (4,619 square feet)

Being part of a parcel of land which by a confirmatory/consolidation deed dated August 26, 1998 and recorded among the Land Records of Baltimore City in Liber P.M.B., Jr. No. 7660 folio 121 was conveyed by SDX GS, LLC, A Maryland Limited Liability Company to SDX GS, LLC, A Maryland Limited Liability Company.

Together with the right and use of a temporary easement, along the westernmost and easternmost sides of the above described permanent easement; the said easements are laid out and shown on a plat entitled "Easement Plat" SDX GS, LLC, Property #1411-1419 & 1423 Warner Street, Baltimore City, Maryland and attached hereto and made a part hereof said easement deed.

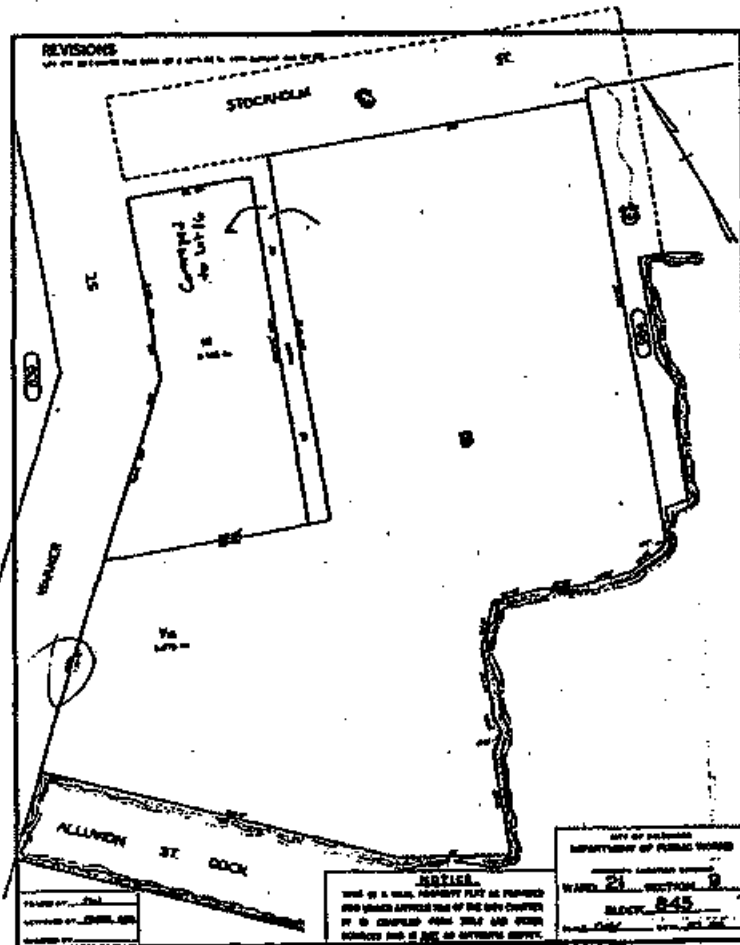


UMR5439 PAGE 187


Baltimore

Easement Plot

01/27/2005



11/28/5439 025E189

F R O M	Name & Title	Bernice H. Taylor, Deputy Comptroller ⁽¹¹⁾	CITY OF BALTIMORE	
	Agency Name & Address	Department of Real Estate 304 City Hall		
	Subject	Department of Recreation and Parks Gwynns Falls Trail	MEMO	

TO: Honorable President and Members
of the Board of Estimates

DATE: December 10, 2003

ACTION REQUESTED OF BOARD OF ESTIMATES:

Approval of a Trail Easement and Temporary Construction Easement by and between Str Ga, LLC, Grantor and the Mayor and City Council of Baltimore, Grantee, for a Trail Easement for the property known as 1411-1425 Warner Street, which is more particularly described in Exhibit "A" attached hereto and made a part hereof.

AMOUNT OF MONEY AND SOURCE:

No consideration

BACKGROUND/EXPLANATION:

The Department of Recreation and Parks has received a request from Str Ga, LLC for a Trail Easement and Temporary Construction Easement for the property known as 1411-1425 Warner Street, which is more particularly described in Exhibit "A" attached hereto and made a part hereof. The Department of Recreation and Parks has reviewed the request and has determined that the property is suitable for the proposed Trail Easement and Temporary Construction Easement. The Department of Recreation and Parks has also reviewed the request and has determined that the property is suitable for the proposed Trail Easement and Temporary Construction Easement. The Department of Recreation and Parks has also reviewed the request and has determined that the property is suitable for the proposed Trail Easement and Temporary Construction Easement.

We, therefore, submit the request of the Department of Recreation and Parks for approval of the acceptance of this donation.

Cbr

APPROVED BY BOARD OF ESTIMATES

DEC 17 2003

DATE

William W. Brown
CLERK

BALTIMORE CITY CIRCUIT COURT (Land Records) [MSA CE 164-14590] Book FMC 5439, p 01/27/2005.

US5439 REC190

601080

RECEIVED
FEB 14 2012
FEB 14 2012
FEB 14 2012
FEB 14 2012
FEB 14 2012
FEB 14 2012
FEB 14 2012
FEB 14 2012
FEB 14 2012
FEB 14 2012

RECEIVED FOR RECORD
CIRCUIT COURT FOR
BALTIMORE CITY

2004 MAY 14 PM 9:12

BALTIMORE CITY CIRCUIT COURT (Land Records) (MDA CE 164-14590) Book FMC 5439, p
01/27/2005.

Return To
DAVID KRAM
204 MUNICIPAL BLDG
200 HOLLIDAY ST
Baltimore, Md 21202

☒ State of Maryland Land Instrument Intake Sheet
☒ Baltimore City ☐ County: _____

Information provided is for the use of the Clerk's Office, State Department of Assessments and Taxation, and County Finance Office Only.

(Type or Print in Block Ink Only) — (If Copies Must Be Legible)

Deed	Mortgage	Quit
------	----------	------

Lines	Storage	Size
Good of Tone	Low	2000

[illegible]

BALTIMORE CITY CIRCUIT COURT (Case Records) [MSA GE 164-14590] BOOK FMC 5439
01/27/2005.

DEED

THIS DEED, made this DEC 17 2003 day of December, 2003, by and between the MAYOR AND CITY COUNCIL OF BALTIMORE, a municipal corporation of the State of Maryland, party of the first part, Grantor, and SIX GS, LLC, party of the second part, Grantee.

WHEREAS, the MAYOR AND CITY COUNCIL OF BALTIMORE in pursuance of the power and authority contained in the provisions of Article Y, Section 3(b) of the Baltimore City Charter (1996 Revision) and in pursuant of Ordinance No. 03-569, approved June 18, 2003, has sold the property hereinafter described to the said party of the second part; and

WHEREAS, the Department of Public Works of the City of Baltimore has determined the fair market value of the Property to be worth EIGHT THOUSAND EIGHT HUNDRED DOLLARS (\$8,800.00), the payment of which was waived by the Board of Estimates, in consideration of a like kind exchange of an easement from Six Gs, LLC to the Mayor and City Council of Baltimore, as more particularly described in a Trail Easement and Temporary Construction Easement for the Gwynns Falls Trail, consisting of approximately 4,619 square feet to be recorded among the land records of Baltimore City contemporaneously with this deed; and

WHEREAS, the City Comptroller, acting under the said authority, has sold at private sale unto the party of the second part, the said property in a like kind exchange for the grant of easement from Six Gs, LLC, which sale was approved by the Board of Estimates on December 17, 2003 and so entered upon its minutes.

WITNESSETH, That for and in consideration of the premises and the grant of an easement from Six Gs, LLC, receipt whereof is hereby acknowledged, the said party of the first part, subject to the covenants and reservations set forth, doth hereby grant and convey unto the said party of the second part, its successors and assigns, in fee simple, all those parcels of ground, lying and being in Baltimore City, State of Maryland, and described as follows:

ALL being for which easements have been
granted from before 1991 to the date
of this deed, and the City of Baltimore
by

Transfer Tax Paid - City Treasurer, Baltimore, Maryland
5-4-2004 6-2-2004 05-11-05 6-18-05
Date of Conveyance
Recording No.
Amount

[illegible][illegible]

The Grantor agrees to indemnify, protect, save and hold harmless the Grantee for any acts arising out of or in connection with the opening, closing or conveyance of the subject property (including the City's failure to acquire the rights of all parties with an interest in the subject property).

All courses and distances in the above description are referred to the true meridian as adopted by the Baltimore Survey Control System.

All right, title and interest in and to the right of way in all streets, avenues, boulevards or roads binding on the herein described property is reserved in the Mayor and City Council of Baltimore.

The mention herein of any alleys, streets, avenues, ways or roads, etc., is for the purpose of description only and is not intended as a dedication of the same to public use.

For title of the Mayor and City Council of Baltimore, see condemnation proceedings for the opening of said property as authorized under Ordinance No. 99-397 approved March 9, 1999.

TOGETHER with the improvements thereon and all the rights, ways, alleys, privileges and appurtenances thereto belonging or in anywise appertaining.

TO HAVE AND TO HOLD, the said parcel(s) of land and premises unto and to the use of the said party of the second part, its successors and assigns, in fee simple.

AND the said party of the first part hereby covenants that it will warrant specially the property hereby conveyed and that it has done no act to encumber said property and that it will execute such further assurances thereto as may be requisite.

WHEREFORE, the parties hereto have caused these presents to be executed the day and year first above written.

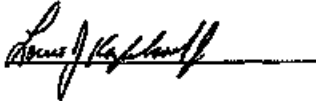
WITNESS/ATTEST:

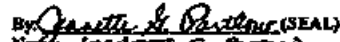

 Custodian of the City Seal

MAYOR AND CITY COUNCIL
 OF BALTIMORE


 Jean M. Fritz, CPA, Comptroller

SIX GS, LLC



By:  (SEAL)
 Name: JEANETTE G. PRIEBE
 Title: MANAGING MEMBER

STATE OF MARYLAND, CITY/COUNTY OF BALTIMORE, to wit:

I HEREBY CERTIFY that on the 17th day of September, 2003, before me, the subscriber, a Notary Public of the State of Maryland, in and for the City/County aforesaid, personally appeared JEANETTE G. PETERSON and acknowledged the foregoing instrument to be the act and deed of said Six Co, LLC and in my presence signed the same.

WITNESS my hand and Notarial Seal.

Kathleen A. Maxam
Notary Public

My Commission Expires: _____



STATE OF MARYLAND, CITY/COUNTY OF BALTIMORE, to wit:

I HEREBY CERTIFY that on the DEC 17 2003 day of December, 2003, before me, the subscriber, a Notary Public of the State of Maryland, in and for the City/County aforesaid, personally appeared Joan M. Pratt, CPA, Comptroller, and she acknowledged the foregoing instrument to be the act and deed of said Mayor and City Council of Baltimore and in my presence signed the same.

WITNESS my hand and Notarial Seal.

Joan M. Pratt
Notary Public

My Commission Expires: 9/16/06

APPROVED as to form and legal sufficiency this 3rd day of December, 2003.

Eugene B. Odum
Assistant City Solicitor

115854.39 PAGE 196

APPROVED BY THE BOARD OF ESTIMATES:

DEC 17 2003

Robert W. Jones
Date

THIS IS TO CERTIFY that the within instrument was prepared by or under the supervision of the undersigned, an attorney duly admitted to practice before the Court of Appeals of Maryland.

Louis J. Kozlakowski, Jr.
Louis J. Kozlakowski, Jr.

Return:
Louis J. Kozlakowski, Jr.
Offit, Korman, Yankas & Denick
8 Park Center Court
Owings Mills, MD. 21117

BALTIMORE CITY CIRCUIT COURT (Land Records) [MSA CE 164-14590] Book FMC 5439, p
01/27/2005.

130460063 6241 Dead

\$

AFFIDAVIT AS TO TOTAL PAYMENT


The undersigned certifies under the penalty of perjury, that the following is true to the best of my knowledge, information and belief, in accordance with Section 10-912(b)(2) of the Tax-General Article of the Annotated Code of Maryland, (the "Withholding Law"):

1. That I am/we are the transferor(s), (or agent of the transferor(s) if so indicated), of that real property described in the accompanying deed.
2. The amount of total payment for the purpose of the Withholding Law is 0 Dollars. This Deed conveyed real property from the Mayor and City Council of Baltimore to Six Os LLC in consideration of a like kind exchange from Six Os LLC to the Mayor and City Council of Baltimore for a Trail easement.

Dated this 7th day of April, 2004.

TRANSFEROR

WITNESS:



**MAYOR AND CITY COUNCIL
OF BALTIMORE**

by 

**CERTIFICATION OF EXEMPTION FROM WITHHOLDING
AFFIDAVIT OF RESIDENCY**

Based on the certification below, Transferor claims exemption from the tax withholding requirements of Section 10-912 of the Tax-General Article of the Annotated Code of Maryland.

1. Transferor is a resident entity under Section 10-912(a)(4) of the Tax-General Article of the Annotated Code of Maryland. I am an agent of Transferor and have authority to sign this document on behalf of Transferor.
2. This is a transfer from the Mayor and City Council of Baltimore, an instrumentality and political subdivision of the State of Maryland which is exempt pursuant to Section 10-912(d)(4) from the provisions of Section 10-912(e).


Under penalty of perjury, I certify that I have examined this declaration and that, to the best of my knowledge, it is true, correct and complete.

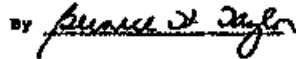
Dated this 8th day of April, 2004.

WITNESSES:

TRANSFEROR

MAYOR AND CITY COUNCIL
OF BALTIMORE



BY 

1645439 H&E 99

00081

546

RECEIVED
BALTIMORE CITY
JAN 27 2005
11:11 AM

RECEIVED FOR RECORD
CIRCUIT COURT FOR
BALTIMORE CITY

JAN 14 PM 5-49

BALTIMORE CITY CIRCUIT COURT (Land Records) [MSA CE 164-14590] Book FMC 5439, p. 1
01/27/2005.

05439 00200

State of Maryland Land Instrument Intake Sheet
Baltimore City ☐ **County:**

Information provided is for the use of the Clerk's Office, State Department of Assessments and Taxation, and County Finance Office Only.
 (Type or Print in Block (all) Only - All Copies Must Be Legible)

1	Type(s) of Instruments	<input checked="" type="checkbox"/> Deed <input type="checkbox"/> Mortgage <input type="checkbox"/> Other <input type="checkbox"/> Other <input type="checkbox"/> Deed of Trust <input type="checkbox"/> Lease <input type="checkbox"/> Other <input type="checkbox"/> Imposition of Sale <input checked="" type="checkbox"/> Unimproved Sale <input type="checkbox"/> Multiple Accounts <input type="checkbox"/> Not an Arm's Length Sale (1)																																																			
2	Conveyance Type Check Box	Arm's Length (1) <input type="checkbox"/> Area Length (2) <input type="checkbox"/> Area Length (3) <input type="checkbox"/> Length Sale (4) <input type="checkbox"/>																																																			
3	Tax Exemptions (if Applicable)	Recordation <input type="checkbox"/> State Transfer <input type="checkbox"/> County Transfer <input type="checkbox"/> NONE																																																			
4	Consideration and Tax Calculations	<table border="1"> <thead> <tr> <th colspan="2">Consideration Amount</th> <th colspan="2">Transfer and Recordation Tax Consideration</th> </tr> </thead> <tbody> <tr> <td>Purchase Price/Consideration</td> <td>\$ 1,200 - WAIVED</td> <td>Transfer Tax Consideration</td> <td>\$</td> </tr> <tr> <td>Any New Mortgage</td> <td>\$ -0-</td> <td>Recordation Tax Consideration</td> <td>\$</td> </tr> <tr> <td>Balance of Existing Mortgage</td> <td>\$ -0-</td> <td>Other</td> <td>\$</td> </tr> <tr> <td>Other</td> <td>\$</td> <td>Other</td> <td>\$</td> </tr> <tr> <td>Full Cash Value</td> <td>\$</td> <td>TOTAL DUE</td> <td>\$</td> </tr> </tbody> </table>		Consideration Amount		Transfer and Recordation Tax Consideration		Purchase Price/Consideration	\$ 1,200 - WAIVED	Transfer Tax Consideration	\$	Any New Mortgage	\$ -0-	Recordation Tax Consideration	\$	Balance of Existing Mortgage	\$ -0-	Other	\$	Other	\$	Other	\$	Full Cash Value	\$	TOTAL DUE	\$																										
Consideration Amount		Transfer and Recordation Tax Consideration																																																			
Purchase Price/Consideration	\$ 1,200 - WAIVED	Transfer Tax Consideration	\$																																																		
Any New Mortgage	\$ -0-	Recordation Tax Consideration	\$																																																		
Balance of Existing Mortgage	\$ -0-	Other	\$																																																		
Other	\$	Other	\$																																																		
Full Cash Value	\$	TOTAL DUE	\$																																																		
5	Fees	<table border="1"> <thead> <tr> <th colspan="2">Amount of Fees</th> <th colspan="2">Agent</th> </tr> </thead> <tbody> <tr> <td>Recording Charge</td> <td>\$</td> <td>Agent</td> <td>\$</td> </tr> <tr> <td>Surcharge</td> <td>\$ 15.00</td> <td>Tax Bill</td> <td>\$</td> </tr> <tr> <td>State Recordation Tax</td> <td>\$</td> <td>C.B. Credit</td> <td>\$</td> </tr> <tr> <td>State Transfer Tax</td> <td>\$</td> <td>Ag. Transfer</td> <td>\$</td> </tr> <tr> <td>County Transfer Tax</td> <td>\$</td> <td></td> <td>\$</td> </tr> <tr> <td>Other</td> <td>\$</td> <td></td> <td>\$</td> </tr> <tr> <td>Other</td> <td>\$</td> <td></td> <td>\$</td> </tr> </tbody> </table>		Amount of Fees		Agent		Recording Charge	\$	Agent	\$	Surcharge	\$ 15.00	Tax Bill	\$	State Recordation Tax	\$	C.B. Credit	\$	State Transfer Tax	\$	Ag. Transfer	\$	County Transfer Tax	\$		\$	Other	\$		\$	Other	\$		\$																		
Amount of Fees		Agent																																																			
Recording Charge	\$	Agent	\$																																																		
Surcharge	\$ 15.00	Tax Bill	\$																																																		
State Recordation Tax	\$	C.B. Credit	\$																																																		
State Transfer Tax	\$	Ag. Transfer	\$																																																		
County Transfer Tax	\$		\$																																																		
Other	\$		\$																																																		
Other	\$		\$																																																		
6	Description of Property	<table border="1"> <thead> <tr> <th>District</th> <th>Property Tax ID No. (1)</th> <th>Map</th> <th>Parcel No.</th> <th>Van 100</th> </tr> </thead> <tbody> <tr> <td>Subdivision Name</td> <td>Lot (3a)</td> <td>Block (3b)</td> <td>Plat Ref.</td> <td>Sub/Average (4)</td> </tr> <tr> <td>WASH - 21</td> <td>001</td> <td>0800 1000</td> <td></td> <td></td> </tr> <tr> <td colspan="5">Location/Address of Property Being Conveyed (2)</td> </tr> <tr> <td colspan="5">1411 WAVER STREET</td> </tr> <tr> <td colspan="5">Other Property Identifiers (if applicable)</td> </tr> <tr> <td colspan="5">Water Meter Account No.</td> </tr> <tr> <td colspan="5">NO WATER</td> </tr> <tr> <td colspan="5">Residential Use (New Residential) <input type="checkbox"/> Tax Status (1) or General Use <input type="checkbox"/> Agricultural <input type="checkbox"/> Other <input type="checkbox"/></td> </tr> <tr> <td colspan="5">Partial Conveyance (1) Yes <input type="checkbox"/> No <input type="checkbox"/> Description/Use of Sub/Average Transferred</td> </tr> </tbody> </table>		District	Property Tax ID No. (1)	Map	Parcel No.	Van 100	Subdivision Name	Lot (3a)	Block (3b)	Plat Ref.	Sub/Average (4)	WASH - 21	001	0800 1000			Location/Address of Property Being Conveyed (2)					1411 WAVER STREET					Other Property Identifiers (if applicable)					Water Meter Account No.					NO WATER					Residential Use (New Residential) <input type="checkbox"/> Tax Status (1) or General Use <input type="checkbox"/> Agricultural <input type="checkbox"/> Other <input type="checkbox"/>					Partial Conveyance (1) Yes <input type="checkbox"/> No <input type="checkbox"/> Description/Use of Sub/Average Transferred				
District	Property Tax ID No. (1)	Map	Parcel No.	Van 100																																																	
Subdivision Name	Lot (3a)	Block (3b)	Plat Ref.	Sub/Average (4)																																																	
WASH - 21	001	0800 1000																																																			
Location/Address of Property Being Conveyed (2)																																																					
1411 WAVER STREET																																																					
Other Property Identifiers (if applicable)																																																					
Water Meter Account No.																																																					
NO WATER																																																					
Residential Use (New Residential) <input type="checkbox"/> Tax Status (1) or General Use <input type="checkbox"/> Agricultural <input type="checkbox"/> Other <input type="checkbox"/>																																																					
Partial Conveyance (1) Yes <input type="checkbox"/> No <input type="checkbox"/> Description/Use of Sub/Average Transferred																																																					
7	Transferred From	<table border="1"> <thead> <tr> <th>Doc. 1 - Grantor(s) Name(s)</th> <th>Doc. 2 - Grantor(s) Name(s)</th> </tr> </thead> <tbody> <tr> <td>MARCEA CITY COUNCIL OF BALTIMORE</td> <td></td> </tr> <tr> <td>Doc. 1 - Owner(s) of Record, if Different from Grantor(s)</td> <td>Doc. 2 - Owner(s) of Record, if Different from Grantor(s)</td> </tr> </tbody> </table>		Doc. 1 - Grantor(s) Name(s)	Doc. 2 - Grantor(s) Name(s)	MARCEA CITY COUNCIL OF BALTIMORE		Doc. 1 - Owner(s) of Record, if Different from Grantor(s)	Doc. 2 - Owner(s) of Record, if Different from Grantor(s)																																												
Doc. 1 - Grantor(s) Name(s)	Doc. 2 - Grantor(s) Name(s)																																																				
MARCEA CITY COUNCIL OF BALTIMORE																																																					
Doc. 1 - Owner(s) of Record, if Different from Grantor(s)	Doc. 2 - Owner(s) of Record, if Different from Grantor(s)																																																				
8	Transferred To	<table border="1"> <thead> <tr> <th>Doc. 1 - Grantor(s) Name(s)</th> <th>Doc. 2 - Grantor(s) Name(s)</th> </tr> </thead> <tbody> <tr> <td>SIX SIX LLC</td> <td></td> </tr> <tr> <td colspan="2">New Owner's (Grantor's) Mailing Address</td> </tr> <tr> <td colspan="2">1411 WAVER ST. BALTO. MD 21201</td> </tr> </tbody> </table>		Doc. 1 - Grantor(s) Name(s)	Doc. 2 - Grantor(s) Name(s)	SIX SIX LLC		New Owner's (Grantor's) Mailing Address		1411 WAVER ST. BALTO. MD 21201																																											
Doc. 1 - Grantor(s) Name(s)	Doc. 2 - Grantor(s) Name(s)																																																				
SIX SIX LLC																																																					
New Owner's (Grantor's) Mailing Address																																																					
1411 WAVER ST. BALTO. MD 21201																																																					
9	Other Names to Be Indexed	<table border="1"> <thead> <tr> <th>Doc. 1 - Additional Names to be Indexed (Optional)</th> <th>Doc. 2 - Additional Names to be Indexed (Optional)</th> </tr> </thead> <tbody> <tr> <td></td> <td></td> </tr> </tbody> </table>		Doc. 1 - Additional Names to be Indexed (Optional)	Doc. 2 - Additional Names to be Indexed (Optional)																																																
Doc. 1 - Additional Names to be Indexed (Optional)	Doc. 2 - Additional Names to be Indexed (Optional)																																																				
10	Contact/Email Information	<table border="1"> <thead> <tr> <th colspan="2">Instrument Submitted By or Contact Person</th> <th colspan="2">Return to Contact Person</th> </tr> </thead> <tbody> <tr> <td>Name: EDWARD S. DENICK, ESQ.</td> <td></td> <td><input checked="" type="checkbox"/> Return to Contact Person</td> <td></td> </tr> <tr> <td>Firm: PACE CENTER COURT, SUITE 200</td> <td></td> <td><input type="checkbox"/> Hold for Pickup</td> <td></td> </tr> <tr> <td>Address: 1411 WAVER STREET</td> <td></td> <td><input type="checkbox"/> Return Address Provided</td> <td></td> </tr> </tbody> </table>		Instrument Submitted By or Contact Person		Return to Contact Person		Name: EDWARD S. DENICK, ESQ.		<input checked="" type="checkbox"/> Return to Contact Person		Firm: PACE CENTER COURT, SUITE 200		<input type="checkbox"/> Hold for Pickup		Address: 1411 WAVER STREET		<input type="checkbox"/> Return Address Provided																																			
Instrument Submitted By or Contact Person		Return to Contact Person																																																			
Name: EDWARD S. DENICK, ESQ.		<input checked="" type="checkbox"/> Return to Contact Person																																																			
Firm: PACE CENTER COURT, SUITE 200		<input type="checkbox"/> Hold for Pickup																																																			
Address: 1411 WAVER STREET		<input type="checkbox"/> Return Address Provided																																																			
11	Assessment Information	<table border="1"> <thead> <tr> <th colspan="2">Assessment Use Only - Do Not Write Below This Line</th> </tr> </thead> <tbody> <tr> <td>Will the property being conveyed be the grantor's principal residence?</td> <td>Yes <input checked="" type="checkbox"/> No <input type="checkbox"/></td> </tr> <tr> <td>Does transfer include personal property? If yes, identify:</td> <td>Yes <input checked="" type="checkbox"/> No <input type="checkbox"/></td> </tr> <tr> <td colspan="2">No Was property surveyed? If yes, attach copy of survey (if recorded, no copy required).</td> </tr> </tbody> </table>		Assessment Use Only - Do Not Write Below This Line		Will the property being conveyed be the grantor's principal residence?	Yes <input checked="" type="checkbox"/> No <input type="checkbox"/>	Does transfer include personal property? If yes, identify:	Yes <input checked="" type="checkbox"/> No <input type="checkbox"/>	No Was property surveyed? If yes, attach copy of survey (if recorded, no copy required).																																											
Assessment Use Only - Do Not Write Below This Line																																																					
Will the property being conveyed be the grantor's principal residence?	Yes <input checked="" type="checkbox"/> No <input type="checkbox"/>																																																				
Does transfer include personal property? If yes, identify:	Yes <input checked="" type="checkbox"/> No <input type="checkbox"/>																																																				
No Was property surveyed? If yes, attach copy of survey (if recorded, no copy required).																																																					
<table border="1"> <thead> <tr> <th colspan="2">Transfer Verification</th> <th colspan="2">Assessment Verification</th> <th colspan="2">Transfer Verification</th> </tr> </thead> <tbody> <tr> <td>Transfer Number</td> <td>Doc. Number</td> <td>Doc. Number</td> <td>Doc. Number</td> <td>Doc. Number</td> <td>Doc. Number</td> </tr> <tr> <td>Doc. 1</td> <td>Doc. 2</td> <td>Doc. 1</td> <td>Doc. 2</td> <td>Doc. 1</td> <td>Doc. 2</td> </tr> <tr> <td>Doc. 1</td> <td>Doc. 2</td> <td>Doc. 1</td> <td>Doc. 2</td> <td>Doc. 1</td> <td>Doc. 2</td> </tr> <tr> <td>Doc. 1</td> <td>Doc. 2</td> <td>Doc. 1</td> <td>Doc. 2</td> <td>Doc. 1</td> <td>Doc. 2</td> </tr> </tbody> </table>				Transfer Verification		Assessment Verification		Transfer Verification		Transfer Number	Doc. Number	Doc. Number	Doc. Number	Doc. Number	Doc. Number	Doc. 1	Doc. 2	Doc. 1	Doc. 2	Doc. 1	Doc. 2	Doc. 1	Doc. 2	Doc. 1	Doc. 2	Doc. 1	Doc. 2	Doc. 1	Doc. 2	Doc. 1	Doc. 2	Doc. 1	Doc. 2																				
Transfer Verification		Assessment Verification		Transfer Verification																																																	
Transfer Number	Doc. Number	Doc. Number	Doc. Number	Doc. Number	Doc. Number																																																
Doc. 1	Doc. 2	Doc. 1	Doc. 2	Doc. 1	Doc. 2																																																
Doc. 1	Doc. 2	Doc. 1	Doc. 2	Doc. 1	Doc. 2																																																
Doc. 1	Doc. 2	Doc. 1	Doc. 2	Doc. 1	Doc. 2																																																

BALTIMORE CITY CIRCUIT COURT (Land Records) (MSA CE 164-14590) Book FMO 649, p 01/27/2005.

Recorded at the request of
and after recording return to:

Baltimore City Department of Law
City Hall, Room 101
100 North Holliday Street
Baltimore, MD 21202

TRAIL EASEMENT
AND
TEMPORARY CONSTRUCTION EASEMENT

This TRAIL EASEMENT AND TEMPORARY CONSTRUCTION EASEMENT (this "Agreement"), made as of the ~~25th~~ 1st day of September, 2003, by and among SIX Gs, LLC, a Maryland limited liability company, with its principal place of business at 1551 Russell Street, Baltimore, Maryland 21230 ("Grantor"), and THE MAYOR AND CITY COUNCIL OF BALTIMORE, a municipal corporation of the State of Maryland, with its principal place of business at 3001 East Drive, Druid Hill Park, Baltimore, Maryland 21217 ("Grantee"):

WITNESSETH:

WHEREAS, Grantor owns fee simple title to the 3.772 acres of real property known as 1411-1425 Warner Street, located in the City of Baltimore, State of Maryland, as more particularly described on Exhibit A attached hereto and made a part hereof (the "Property"); and

WHEREAS, a portion of the Property is located adjacent to the planned Gwynns Falls Trail, a pedestrian and bicycle path located in the City of Baltimore that is being developed, managed and maintained by Grantee for the enjoyment of the general public (the "Gwynns Falls Trail"); and

WHEREAS, Grantee and The Trust for Public Land, a California non-profit corporation, have requested that Grantor grant a non-exclusive pedestrian and cyclist access easement to Grantee, subject to existing easements, if any, over, under and across approximately 4,619 square feet of the Property (as further described herein, the "Easement"); and

WHEREAS, pursuant to the terms and conditions of this Agreement, Grantor has agreed to grant the Easement to the Grantee, and to impose certain restrictions on the use of the Easement Area in order to protect the value of the Property; and

WHEREAS, the consideration for Grantor granting this Easement is a like kind exchange of certain parcels of land from Grantee which shall be recorded among the land records of Baltimore City contemporaneously with this easement, and

Block 845 - As to Easement

WHEREAS, the parties desire to set forth the terms and conditions of the Easement, as well as the terms and conditions of a temporary construction easement and other matters related thereto.

NOW, THEREFORE, the parties hereto agree as follows:

Section 1. Recitals. The recitals stated above are true and correct and incorporated herein as if fully restated. Any capitalized term used and not otherwise defined in the substantive sections of this Easement shall have the meaning ascribed to such term in the recitals.

Section 2. Declaration of Easement. Subject to the terms and conditions contained herein, Grantor hereby grants to Grantee, its successors and assigns a perpetual nonexclusive easement (the "Easement"), over, under and across approximately 4,619 square feet of the Property, as described on Exhibit B attached hereto and as more fully shown by the labeled cross-hatching on Exhibit C (each such exhibit being attached hereto and made a part hereof) (the "Easement Area"). The Easement shall run with the land, and shall be appurtenant to certain land adjacent to the Property, in which Grantee holds an interest, being other segments of the Gwynns Falls Trail. The foregoing notwithstanding, nothing contained in this Agreement shall be considered or deemed a gift or dedication of any portion of the Property to or for the general public.

Section 3. Use of Easement by Grantee. The Easement Area shall be used solely as a non-motorized, non-equestrian, pedestrian walkway and bicycle path for the benefit of the general public, in accordance with the generally applied rules and regulations of Grantee for the Gwynns Falls Trail. Grantee shall, at its sole cost and expense, erect and maintain approximately fifty (50) feet of ornamental iron fence and approximately two hundred sixty feet (260) of chain link fence to restrict the general public from entering Grantor's remaining property. Grantee shall also be responsible for maintenance and mowing the grass and for trash and debris removal from the fence to the water's edge. Also, the Grantee may from time to time request permission from the Grantor to make ecological improvements such as tree plantings and invasive exotic species removal in the Critical Area Buffer from the edge of fence to the water's edge and Grantee will be responsible for maintenance of these new plantings. Notwithstanding the foregoing, use by Grantee, and its contractors and agents, of motor vehicles required for the construction, maintenance, repair and replacement of trail improvements made pursuant to the provisions of Section 4 hereof, shall be permitted, provided such use in no way interferes with Grantor's use of the Easement Area. Further, use of motor vehicles, horses or other draft animals in the Easement Area for policing shall be permitted for emergency purposes.

Section 4. Improvements to Easement; Declaration of Temporary Construction Easement. Grantee shall not be permitted to make any alterations or construct any improvements in the Easement Area without first obtaining Grantor's written consent. Notwithstanding the foregoing, Grantor hereby grants to Grantee, its contractors and agents, a temporary construction easement (the "Temporary Construction Easement"), over, under and across the entire Easement

Area as well as an additional portion of the Property immediately adjacent to the Easement Area (collectively, the "Temporary Construction Easement Area"), which Temporary Construction Easement Area is more fully shown on Exhibit C. This Temporary Construction Easement (i) is granted for the purpose of permitting the construction of Grantee's trail project as more particularly described in those Plans and Specifications delivered to Grantor for written approval and identified within this Agreement and (ii) shall expire twenty-four (24) months after the date hereof, unless extended by written agreement of the parties. Further, Grantee shall be responsible for the maintenance, repair and replacement of the Easement Area. In order to satisfy this obligation, Grantee shall have the right, from time to time, on notice to and approval by Grantor, to use the Temporary Construction Easement Area for the sole purpose of maintaining, repairing, replacing and reconstructing the trail improvements, during which approved periods, the Temporary Construction Easement shall deemed to be in full force and effect for such approved periods as may be required to design, plan, undertake and complete the maintenance, repair, replacement and reconstruction of the trail improvements.

Section 5. Reservation of Rights. Grantor reserves all rights of ownership in and to the Property, including the right to use the Easement Area for any purpose whatsoever including but not limited to placement of utilities under the Easement Area, provided such use does not materially impair the rights granted hereunder to Grantee. Grantor may take any action it deems appropriate in order to avoid any claim or potential claim of adverse possession or to otherwise protect its right, title and interest in and to the Property, provided that such action does not materially and adversely affect the rights or obligations of Grantee under this Agreement. The foregoing notwithstanding, Grantor shall not have the right to place any temporary or permanent improvements in the Easement Area without first obtaining Grantee's written consent, which consent shall not be unreasonably delayed, conditioned or withheld. Further, Grantor shall not have the right to construct or place advertising placards, signs, posters, banners, flags or other promotional materials in, on or over the Easement Area, or within twelve (12) feet of the Easement Area, if, in the latter case, the primary purpose of such placard, sign, poster, banner, flag or promotional materials shall be to appeal to or attract the attention of the users of the Trail.

Section 6. Real Estate Taxes. Grantor and its successors in interest shall continue to pay all real estate taxes attributable to the Property.

Section 7. Insurance and Indemnities.

(a) At all times in which Grantee exercises its rights under the Temporary Construction Easement to occupy the Temporary Construction Easement Area in connection with its construction activities therein or thereon, Grantee shall indemnify and hold harmless the Grantor from any claims, loss or cost arising from any such use, whether or not the Grantee is insured or required to be insured for such claim by the terms hereof to the extent allowable under Section 5-303, Courts and Judicial Proceedings Article, Annotated Code of Maryland, entitled "Local Government Tort Claims Act". Grantee's contractors and subcontractors shall be required to purchase and maintain, at no cost to Grantor, insurance with a company or companies licensed to do business in the State of Maryland (such insurance company having an A.M. Best's Rating of A-VII or better), which insurance must protect Grantee from claims or liability which may

arise out of or result from Grantee's operations, whether such operations be by Grantee's contractors or subcontractors or by anyone directly or indirectly employed by any of them, or by anyone for whose acts any of them may be liable, including the following:

- (i) claims under worker's compensation, disability benefit, and other similar employee benefit acts;
- (ii) claims for damages because of bodily injury, sickness or disease, or death of any person, other than Grantee's employees;
- (iii) personal injury liability for claims (A) by any person as a result of an offence directly or indirectly related to the employment of such person by the Grantee, or (B) by any other person;
- (iv) claims for property damage, other than to the work itself, because of injury to or destruction of tangible property, including loss of use resulting therefrom;
- (v) claims for damages because of bodily injury or death of any person or property damage arising out of the ownership, maintenance or use of any motor vehicle; and
- (vi) claims for environmental damages to the soil or ground water.

The insurance required herein shall be written for not less than the following, or greater if required by law:

- (i) Comprehensive General Liability limits of \$1,000,000.00 per occurrence, for bodily injury and property damage. Coverage shall include contractual liability applicable to Grantee's obligations under this contract, personal injury with the Employment Exclusion deleted, premises-operations; products and completed operations and broad form property damage, to include X, C and U coverages;
- (ii) Business Automobile Liability with a combined single limit of \$1,000,000.00 for any vehicle; and
- (iii) Workers' Compensation as required by U.S. State Statutes and Employer's Liability of \$500,000.00 each accident. Grantee shall have its policy endorsed to waive any and all right of subrogation against Grantor.

(b) It shall be the intent of the parties that the enjoyment of the Easement by the general public shall constitute public recreational use for purposes of the Maryland Recreational Use Statute (Md. Ann. Code tit. 5, § 5-1101 et seq.). Grantee shall indemnify and hold harmless Grantor, its officers, employees, and agents from and against any loss, cost, expenses (including defense expenses), damage or liability that may arise in connection with the enjoyment of the Easement and the Temporary Construction Easement and the exercise of the rights granted to Grantee pursuant to this Agreement to the extent allowable

under Section 5-303, Courts and Judicial Proceedings Article, Annotated Code of Maryland, entitled "Local Government Tort Claims Act". Notwithstanding the foregoing, Grantee shall not be responsible for any loss, damage or liability arising solely from the acts of Grantor, its employees or agents.

Section 8. Notices. Notices to be furnished hereunder shall be in writing and must be delivered by one or more of the following methods: (i) personally (if signed for by recipient), (ii) by telecopy (with follow up copy by certified United States mail, postage prepaid, return receipt requested, or by national courier service), (iii) by certified United States mail, postage prepaid, return receipt requested, or (iv) by national courier service, to the parties as follows:

GRANTOR:

SIX GS LLC
Attn: Ms. Jeanette Glose Partlow
1551 Russell Street
Baltimore, Maryland 21230
Telephone: (410) 752-1800

With a copy to:

Offit, Kurman, Yumkas & Denick, P.A.
8 Park Center Court, Suite 200
Owings Mills, MD 21117
Attn: Bernard S. Denick, Esquire
Telephone: (443) 738-1526

GRANTEE:

Department of Recreation and Parks
3001 East Drive - Druid Hill Park
Baltimore, MD 21217
Attn: Kimberly Amprey Flowers, Director
Telecopy: (410) 889-3856
Telephone: (410) 396-6132

with a copy to:

Baltimore City Department of Law
City Hall, Room 101
100 North Holliday Street
Baltimore, MD 21202
Attn: Richard M. Kagan, Chief
Telecopy: (410) 576-7203
Telephone: (410) 396-3203

Section 9. Surrender of Easement. Grantee may, at any time, on sixty (60) days' notice to Grantor (or Grantor's successors or assigns) and at no cost to Grantor, surrender the Easement and/or the Temporary Construction Easement, in which event Grantor (or Grantor's successors or assigns) shall accept same without consideration as reflected in a Termination of Easement Agreement prepared and recorded by and at the expense of Grantee. The Grantee shall not encumber or allow any liens to be created or imposed upon the Easement Area. The foregoing notwithstanding, it shall be a condition to the surrender of the Easement that Grantee shall have, at Grantor's written request received within thirty (30) days of Grantee's notice of surrender, removed all improvements in the Easement Area to ground level and it shall be in substantially the same condition as it is in on the date hereof. At Grantor's option, Grantee may be relieved of its responsibility, in whole or in part, for removing pavement, curbing, landscaping or other ground level improvements in the Easement Area or the Temporary Construction Easement Area. The parties shall execute such written instruments as may be required to memorialize and make of record the surrender and extinguishment of the Easement and/or the Temporary Construction Easement.

Section 10. Grantor's Representations. Grantor represents and warrants that, as of the date hereof:

(a) Grantor is the owner of the Property, has full power and authority to enter into this Agreement and has obtained any and all consents required to be obtained in connection with the entering into of this Agreement and the grant of the Easement and the Temporary Construction Easement. The person signing this Agreement on behalf of Grantor has full authority to bind Grantor to all of the terms and conditions of this Agreement.

(b) no one other than Grantor will be in possession of any portion of the Easement Area at Closing.

(c) to the best of Grantor's knowledge, there is no suit, action, arbitration, legal, administrative or other proceeding or inquiry pending or threatened against the Property, or any portion thereof, or pending or threatened against Grantor which could affect Grantor's title to the Property, or any portion thereof, or could prevent the valid like kind exchange of the Easement pursuant to this Agreement.

(d) to the best of Grantor's knowledge, there are no notices or other information giving Grantor reason to believe that any conditions existing on the Easement Area or in the vicinity of the Easement Area or in ground or surface waters associated with the Easement Area may subject the owner or easement holder of the Easement Area to potential liabilities under environmental laws.

(e) subject to the approval of the beneficiary under any Deed of Trust encumbering the Property, the execution of this Agreement will not constitute a breach or default under any agreement to which Grantor is bound and/or to which the Property is subject.

Section 11. Successors and Assigns. This Agreement shall be binding upon and inure to the benefit of the parties hereto and their respective successors and assigns, and shall run with the land.

Section 12. Severability. If any provision of this Agreement or the application thereof to any person or circumstance shall be invalid or unenforceable to any extent, the remainder of this Agreement and the application of such provision to other persons or circumstances shall not be affected thereby and shall be enforced to the greatest extent permitted by law.

Section 13. Mortgagee Protections: Consent and Subordination.

(a) Grantor may encumber the Property with one or more mortgages, deeds of trust or other security instruments which create a lien against the Property. If, in connection with the negotiation, execution or delivery of such a mortgage, the holder or prospective holder of such mortgage shall request reasonable modifications of this Agreement as a condition of the financing to be secured by such mortgage, Grantee shall comply with any such request, provided such modifications do not materially increase the obligations or adversely affect the rights of Grantee under this Agreement.

(b) In the event that any lender shall be the mortgagee of a mortgage encumbering any part of the Property, and it or its nominee or designee shall acquire title to the Property, by reason of a foreclosure of such mortgage, a sale pursuant to a power of sale contained in such mortgage or a deed taken in lieu of foreclosure of such mortgage, such lender or its nominee or designee shall not be liable to Grantor, Grantee or any third party for any acts, omissions or occurrences that took place prior to the time when such lender or its nominee or designee shall have acquired title as aforesaid, but the party hereto who was liable pursuant to the provisions of this Agreement immediately before such acquisition of title by the lender or its nominee or designee shall be and remain (after such acquisition of title) liable pursuant to this provision of this Agreement for any acts, omissions or occurrences that took place prior to such acquisition of title.

(c) The Property is subject to the following encumbrances: (1) Deed of Trust dated December 26, 1988 made by G & G Realty Corp. to J. Fred Glose and Jean Glose, Trustees of the Catherine Glose Trust, The Fred P. Glose II Trust, The Joanne Glose Trust, The Mary Glose Trust and The Maureen Glose Trust and (2) Assignment of Lessor's Interest in Leases dated December 30, 1998 made by the Grantor to First National Bank of Maryland. Grantor has obtained the written consent to the execution and delivery of this Agreement (and the grant of the Easement and the Temporary Construction Easement pursuant to the terms hereof) from the respective trustees of each Deed of Trust and holder of each encumbrance. Further, the respective trustees of each Deed of Trust and holder of each encumbrance have agreed to subordinate each Deed of Trust and each encumbrance to this Agreement, pursuant to a written

agreement of subordination in said respective trustees' or holder of encumbrances' standard form (and in a form suitable for recording), each of which agreement of subordination shall be delivered to Grantee within sixty (60) days of the date hereof and may be recorded by Grantee among the Land Records of Baltimore City.

Section 14. No Merger. Subject to the terms of Section 9 hereinabove, there shall be no merger of the easements, rights, or estates created by this Agreement with the fee estates or other real property interests of the property burdened thereby by reason of the fact that the same person, firm, corporation, municipal corporation or other entity does now, or may at any time, acquire or hold, directly or indirectly, any of the easements, rights or estates created herein and the fee estates or other real property interests of the property burdened thereby, and no merger shall occur unless and until all persons, firms, corporations, municipal corporations or other entities having an interest in any of the easements, rights or estates created herein and the fee estates or other real property interests of the property burdened thereby shall join in a written instrument effecting such merger.

Section 15. No Waiver. No delay or omission by any party hereto in exercising any right or power accruing upon any default, non-compliance or failure of performance of any of the provisions of this Agreement by any other party hereto shall be construed to be a waiver thereof. A waiver by any party hereto of any of the obligations of any other party shall not be construed to be a waiver of any subsequent breach of any other term, covenant or agreement set forth in this Agreement.

Section 16. Recording and Recording Fees. This Agreement shall be recorded by Grantee among the Land Records of Baltimore City. Grantee shall pay all recording costs relating to or arising out of this Agreement.

Section 17. No Oral Modifications. This Agreement may not be modified or amended except by an instrument in writing executed and delivered by Grantor and Grantee and recorded among the Land Records of Baltimore City.

Section 18. Governing Law. This Agreement shall be governed by, and construed in accordance with, the laws of the State of Maryland, without giving effect to such state's doctrine of conflicts of law.

IN WITNESS WHEREOF, the parties have duly executed this Agreement on the day and in the month and year first above written.

ATTEST:

GRANTOR:

SIX GS LLC
a Maryland limited liability company

Louis J. Kukulinski

By: *Jeannette G. Partlow*
MANAGING MEMBER

ATTEST:

GRANTEE:

THE MAYOR AND CITY COUNCIL OF
BALTIMORE,
a municipal corporation of the State of Maryland

Michael P. Hays

Alternate Custodian of the City Seal

By: *Kimberley A. Floyers*
Kimberley A. Floyers, Director
Department of Recreation and Parks

I hereby certify that this
instrument was prepared by or
under the direction of the
undersigned, an attorney duly
admitted to practice before the Court
of Appeals of the State of Maryland

Approved as to form and legal
sufficiency, this 1st day of
December, 2003.

Eugene B. Cohen
Assistant Solicitor

By: *Eugene B. Cohen*
Richard E. Kagan, Chief Solicitor
Assistant

~~APPROVED BY THE BOARD OF ESTIMATES~~
APPROVED BY BOARD OF ESTIMATES

Apdini D. Jones
ASSISTANT CLERK DEC 17 2003

Clerk


Date

STATE OF MARYLAND)
) ss:
 COUNTY OF Baltimore)

I hereby certify that on this 20th day of ^{NOTARY} September, 2003, before me, the subscriber, a Notary Public of the State and County aforesaid, personally appeared JEANETTE G. PARTLOW, who acknowledged himself/herself to be the MANAGING MEMBER of SIX GS LLC, and that he/she executed the foregoing instrument for the purposes therein contained.

AS WITNESS my hand and Notarial Seal.

Kathleen A. Maximuk
 Notary Public



STATE OF MARYLAND)
) ss:
 COUNTY OF Baltimore)

I hereby certify that on this 17th day of Dec., 2003, before me, the subscriber, a Notary Public of the State and County aforesaid, personally appeared Kimberly J. Jones, who acknowledged himself/herself to be the SECRETARY of PERMITTEE'S FIDELITY, and that he/she executed the foregoing instrument for the purposes therein contained.

AS WITNESS my hand and Notarial Seal.

Kimberly J. Jones
 Notary Public
 Commission Exp: 9/16/06

Exhibit A

Legal description of the Property

Six Gs, LLC, does hereby grant and convey unto Six Gs, LLC, its successors and assigns, in fee simple all that lot of ground situated in Baltimore City, State of Maryland, and described as follows according to the survey and description of Gerhold, Cross & Etzel, Ltd., dated July 30, 1998:

Beginning for the same at a point formed by the intersection of the north side of an alley 2 feet wide with the east side of Warner Street, 66 feet wide, said point of beginning being North 70 degrees 34 minutes 16 seconds West 100.08 feet measured along the north side of said alley from the beginning of the first parcel of land described in a deed dated December 27, 1988 and recorded among the Land Records of Baltimore City in Liber SEB No. 1953 folio 545 which was conveyed by G&G Realty Corporation, Inc. to J. Fred Glose, said point of beginning also being at the end of the fifth or North 70 degrees 34 minutes 16 seconds West 330.00 foot line of the parcel of land which by deed dated January 18, 1983 and recorded among the Land Records of Baltimore City in Liber SEB No. 16 folio 502 was conveyed by The Real Estate and Improvement Company of Baltimore City to the Mayor and City Council of Baltimore and thence running and binding reversely on said line, and for a part on the northeast side of said alley 12 feet wide, and running with and binding on the first and second lines of the first parcel of land which was conveyed by G&G Realty Corporation, Inc. to J. Fred Glose, and referring the courses of this description to the True Meridian as adopted by the Baltimore City Survey Control System the following one course and distance, 1) South 70 degrees 34 minutes 16 seconds East (running more or less parallel to and 14 feet more or less southeasterly from the face of the southeasterlymost curbing of Stockholm Street as now located) 330.08 feet, thence running with and binding on the third of the said first parcel of land; 2) South 19 degrees 46 minutes 00 seconds West 325.37 feet to a point at the mean high water line (Baltimore low water datum) of the Middle Branch of the Patapsco River, as called for in said last mentioned deed, thence running with and binding on the fourth through the twelfth lines of the said first parcel of land and binding on the mean high water line (Baltimore low water datum) the following nine courses and distances, viz: 3) South 55 degrees 02 minutes 06 seconds West 6.67 feet, 4) South 81 degrees 34 minutes 38 seconds West 27.72 feet, 5) North 77 degrees 27 minutes 53 seconds West 35.37 feet, 6) North 66 degrees 39 minutes 40 seconds West 34.10 feet, 7) North 75 degrees 32 minutes 14 seconds West 32.64 feet,

8) South 42 degrees 50 minutes 53 seconds West 36.83 feet, 9) South 18 degrees 24 minutes 20 seconds West 48.78 feet, 10) South 15 degrees 12 minutes 12 seconds West 13.23 feet and 11) South 46 degrees 23 minutes 24 seconds West 17.52 feet, to intersect the fourth or South 24 degrees 30 minutes 49 seconds West 485.60 foot line of the second parcel of land described in the aforesaid deed which was conveyed by G&G Realty Corporation, Inc. to Glose, thence running with and binding on a part of said fourth line and leaving said mean high-water line and running in the Middle Branch of the Patapsco River, 12) South 19 degrees 46 minutes 00 seconds West 75.74 feet to a point in the Middle Branch of the Patapsco River, thence running with and binding on the fifth line of the aforesaid second parcel of land and continued to bind in said river, 13) North 70 degrees 34 minutes 16 seconds West 80.00 feet to a point in the Patapsco River and at the beginning of the sixth line of the aforesaid second parcel of land, thence running and binding on the said sixth line and binding for a part in said river and on the north side of Alluvion Street 66 feet wide (not open), 14) North 44 degrees 58 minutes 39 seconds West 254.34 feet to a point on the east side of Warner Street, 66 feet wide, and to the beginning of the last or North 49 degrees 16 minutes 10 seconds East 170.75 foot line of the aforesaid second parcel of land, thence running with and binding on the aforesaid last line and binding on the east side of Warner Street, 15) North 44 degrees 35 minutes 09 seconds East 170.55 feet to the end of the second or southwesterly 138 feet 6 inches line of a parcel of land which by deed dated April 5, 1974 and recorded among the Land Records of Baltimore City in Liber RHB No. 3115 folio 882 was conveyed by Merle W. Rubens to The Westport Corporation, thence running and binding reversely on the second and first lines of said last mentioned parcel of land and binding on the east side of Warner Street the two following courses and distances, viz: 16) North 44 degrees 35 minutes 09 seconds East 138.61 feet and 17) North 19 degrees 50 minutes 09 seconds West 101.90 feet to the beginning of said parcel of land and to the south side of the heretofore mentioned 12 foot alley and running thence and continuing to bind on the east side of Warner Street and crossing said alley, 18) North 19 degrees 50 minutes 09 seconds West 12.00 feet to the place of beginning. Containing 3.870 acres of land, more or less, inclusive of the herein mentioned 12 foot alley and connecting 15 foot alley. The improvements thereon being known as 1411 and 1419 Warner Street and 1425 Warner Street.

BEING the same properties described in a Deed dated the 23rd day of June 1998 and recorded among the Land Records of Baltimore City in Liber SEB No. 7508 folio 348, which was granted and conveyed by J. Fred Glose unto Six Gs. LLC, a Maryland limited liability company.

TOGETHER with the buildings thereupon, and the rights, alleys, ways, waters, privileges, appurtenances and advantages thereto belonging, or in anywise appertaining.

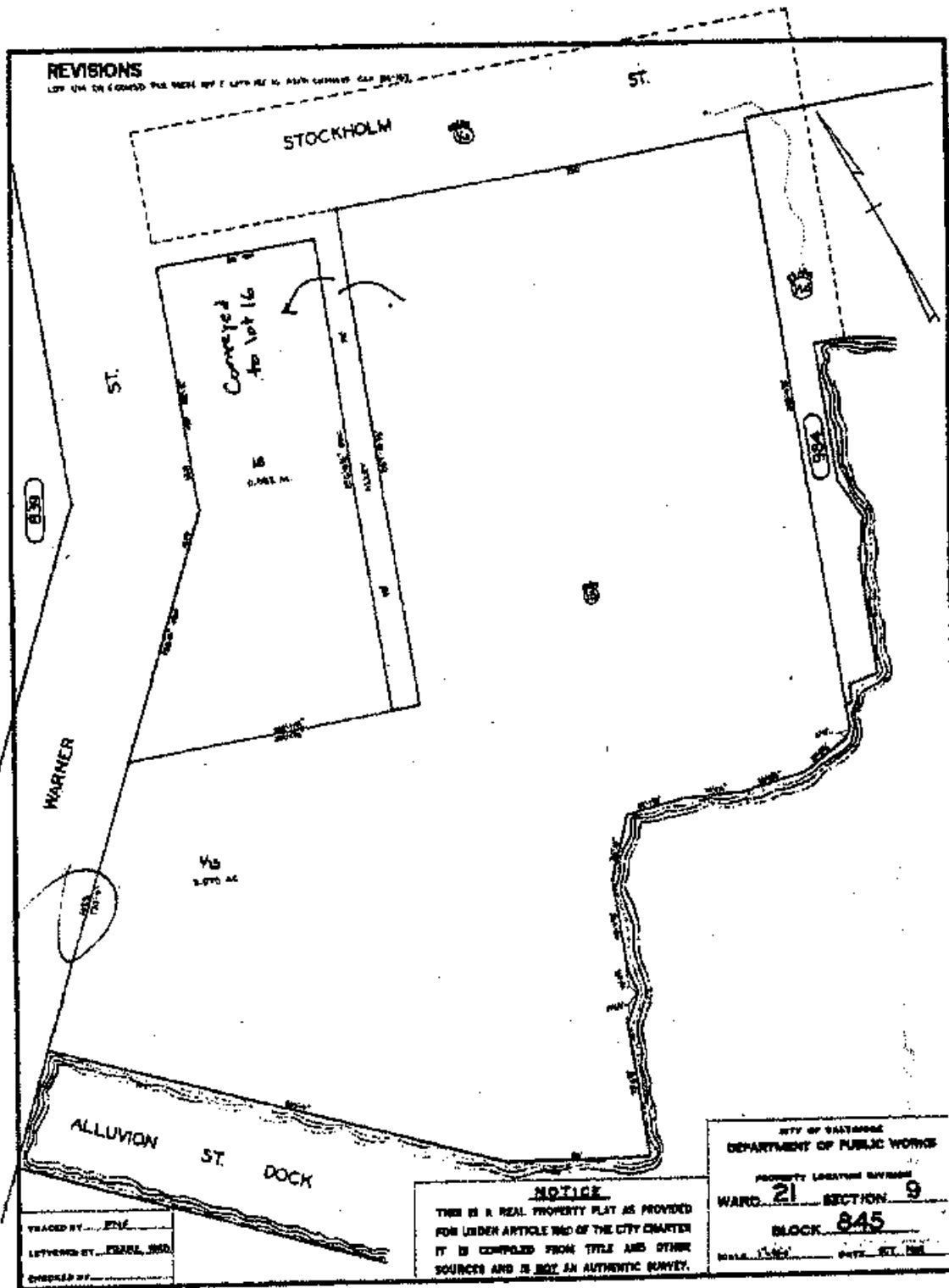


Exhibit B

Legal description of Easement Area



Gerhold, Cross & Etzel, Ltd.

Registered Professional Land Surveyors • Established 1906

Suite 100 • 320 East Towsontown Boulevard • Towson, Maryland 21286
Phone: (410) 823-4470 • Fax: (410) 823-4473 • www.gcelimited.com

July 5, 2002

2002 JUL 25 P 12:00

DEPT. OF REAL ESTATE

PERMANENT EASEMENT THROUGH THE PROPERTY OF SIX GS, LLC LOCATED IN BALTIMORE CITY, MARYLAND

All that permanent easement situate, lying and being in Baltimore City, Maryland and described as follows to wit:

Beginning for the same at a point on the southeast side of Warner Street, 66 feet wide, and at the intersection of the southwest side of a 12 foot permanent easement, now laid out, with the fifteenth or North 44 degrees 35 minutes 09 seconds East 170.55 foot line of a parcel of land, which by a confirmatory/consolidation deed dated August 26, 1998 and recorded among the Land Records of Baltimore City in Liber P.M.B., Jr. No. 7660 folio 121 was conveyed by SIX, GS, LLC. to SIX GS, LLC. said point of intersection being distant North 44 degrees 35 minutes 09 seconds East 32.51 feet, measured along said southeast side of said street and measured along the said fifteenth line from a cross cut set in a concrete bridge set at the beginning of said line and running thence from said place of beginning and running for the northwest end of said 12 foot easement and running with and binding on a part of said fifteenth line and binding on the southeast side of said Warner Street and referring the courses of this description to the True Meridian as adopted by the Baltimore City Survey Control System, (1) North 44 degrees 35 minutes 09 seconds East 12.00 feet to the northeast side of said 12 foot easement, thence leaving said street and outline and running for the northeast side of said 12 foot easement, the four following courses and distances, viz: (2) South 45 degrees 06 minutes 07 seconds East 47.25 feet, (3) Southerly by a line curving toward the left, having a radius of 54.00 feet for an arc distance of 25.63 feet (the chord of said arc bearing South 58 degrees 41 minutes 54 seconds East 25.39 feet), (4) South 72 degrees 17 minutes 42 seconds East 92.42 feet, and (5) Southwesterly by a line curving toward the right, having a radius of 76.00 feet, for an arc distance of 113.13 feet, (the chord of said arc bearing South 29 degrees 39 minutes 06 seconds East 102.97 feet), thence still running for the east side of said permanent easement, (6) South 01 degrees 26 minutes 16 seconds East 23.35 feet to a point on the southeast side of said permanent easement, 25 feet wide, thence running and binding on the southeast side of said 25 foot permanent easement, (7) South 18 degrees 29 minutes 38 seconds West 37.76 feet to a point in the Patapsco River and the intersect the thirteenth or North 70 degrees 34 minutes 16 seconds West 80.00 foot line of the aforesaid parcel of land which was conveyed by SIX GS, LLC. to SIX GS, LLC. said point being distant North 70 degrees 34 minutes 16 seconds West 44.98 feet, measured along said thirteenth line, from the beginning thereof, thence running with and binding on a part of said thirteenth line and binding in the said Patapsco River, (8) North 70 degrees 34 minutes 16 seconds West 25.00 foot, thence leaving said

warner12fease

river and outline and running and binding on the northwest side of said permanent easement, 25 feet wide, (9) North 18 degrees 29 minutes 35 seconds East 37.40 feet, thence still binding on the northwest side of said permanent easement, (10) North 32 degrees 40 minutes 24 seconds East 24.23 feet to the southwest side of said permanent easement, 12 feet wide and thence running for the southwest side of said 12 foot easement, the four following lines, viz: (11) Northwesterly, by a line curving toward the left, having a radius of 64.00 feet for an arc distance of 92.90 feet (the chord of said arc bearing North 30 degrees 42 minutes 46 seconds West 84.95 feet), (12) North 72 degrees 17 minutes 45 seconds West 92.42 feet, (13) Northwesterly, by a line curving toward the right, having a radius of 66.00 feet, for an arc distance of 31.33 feet (the chord said arc bearing North 58 degrees 41 minutes 53 seconds West 31.03 feet), and (14) North 45 degrees 06 minutes 05 seconds West 47.19 feet to the place of beginning.

Containing 0.11 of an Acre of land, more or less, (4,619 square feet)

Being part of a parcel of land which by a confirmatory/consolidation deed dated August 26, 1998 and recorded among the Land Records of Baltimore City in Liber P.M.B., Jr. No. 7660 folio 121 was conveyed by SIX, GS, LLC. A Maryland Limited Liability Company to SIX GS, LLC. A Maryland Limited Liability Company.

Together with the right and use of a temporary easement, along the westernmost and easternmost sides of the above described permanent easement; the said easements are laid out and shown on a plat entitled "Easement Plat" SIX GS, LLC. Property #1411-1419 & 1425 Warner Street, Baltimore City, Maryland and attached hereto and made a part hereof said easement deed.



warner12fcase

BK 06045PG0895

Exhibit C

Easement Plat

출판사: 도서출판 창

RECEIVED FOR RECORD
BALTIMORE CITY
09/29/2005

00213

045

MC

RECEIVED FOR RECORD
BALTIMORE CITY
09/29/2005